Rees Plan for General Harbor Development Opposed

Now 40c A MONTH

Oakland Tribune.

LAST Edition

VOL. LXXIX. WEATHER—Oakland and vicinity: Fair tonight and Tuesday; light northwest wind. OAKLAND, CALIFORNIA, MONDAY EVENING, JUNE 16, 1913. NO. 116.

MAFIAISTS VICTIMS OF OWN EXPLOSION

ONE FATALLY HURT BY BOMB

Residence of Intended Victim in Los Angeles Blown Up by Blackhanders

Wealthy Fruit Merchant and Family Escape Violent Death

LOS ANGELES, June 16.—Mafiaists punctuated an eleven years' pursuit of J. D. Trepani, a wealthy fruit merchant, formerly of New Orleans, with a bomb explosion which wrecked Trepani's home at midnight last night, fatally hurt one of the two alleged Black-Handers and seriously wounded the other. Trepani, who said he had been hounded from New Orleans, but had steadfastly refused to contribute money, was not at home at the time and he and his wife and son escaped injury.

Although dying at the police emergency hospital today, one of the bomb throwers persistently refused to give a name. The other was identified by letters in his pocket as Peppino Principe, a Sicilian resident here.

The two men hurled the bomb under the porch of the Trepani residence. It exploded prematurely and fragments wounded both men and set fire to their clothing. They were captured as they fled down the street, their course being lit by the flames from their blazing garments.

PERSECUTION 11 YEARS OLD.

Though he did not arrive at the scene until an hour after the explosion Trepani was thrown into intense excitement and the police were able to obtain no information from him further than that he believed the two men were agents of the Mafia, which he declared had begun its persecutions and demands for tribute eleven years ago in New Orleans. Most of his statements were confined to earnest wishes that the two bomb throwers would die.

The men were rolled in the street

(Continued on Page 3, Col. 4)

His Own Lawyer, but Jury Convicts Him

Walter J. Norton, alias Jones, broke all records in the Superior Court this morning before Superior Judge Wells when acting as his own attorney, defending himself to a charge of stealing a bicycle. He selected a jury, presented his testimony, argued his case and obtained a verdict, all within the short space of an hour and a half. He was convicted and will be sentenced next Friday. Henry Ichio, complaining witness, rode away on "Exhibit A" shortly before noon and Inspector Drew, chief witness against the defendant, returned to report at the new city hall.

Norton was arrested two weeks ago by Inspector Drew. It was found by the police that he had two prior convictions.

MONEY PUZZLES U. S.

NO USE FOR $600

WASHINGTON, June 16.—More than a half century ago Uncle Sam received a bag of gold worth about $600, and he is still holding them.

The accounting officers of the federal government have not known what to do with it. In an effort to clear the accounts George E. Roberts, director of the mint, appealed to the comptroller to know if he could turn it in the treasury to the credit of the men who presented it. The comptroller holds such a course would require an act of Congress.

In 1856 H. J. Peters brought $127.87 worth of gold bullion to the San Francisco mint; in 1858 Joseph Baker presented $333.27 worth, and in 1863 J. M. Souther handed over $156.96 worth. Each was given a receipt and told to come back for a gold certificate. They never returned.

EXPLAINS OFFER OF ALLEGED BRIBE

Ercanbrach Gives Reason for Offer of Money to Senator Works.

WHY HE DID IT.

Lots of times we carpenters pay the boss carpenter two-bits or four-bits a day to get a job and nothing is thought of it.—Charles Ercanbrach's reason for his alleged attempt to bribe Senator John D. Works.

LOS ANGELES, June 16.—Charles Ercanbrach, 63 years of age, secret aspirant for the postmastership of Santa Barbara and indicted by the federal grand jury for attempting to secure that office by offering a bribe to a United States Senator, faced his arraignment today with naive composure. He placed reliance in the promise of his wife, Lucinda, and daughter Bessie, to "bring the whole of Santa Barbara down to tell the judge that he meant no wrong when he wrote Senator John D. Works promising him $1000 for the postmastership."

When Ercanbrack was arraigned before Judge Olin Wellborn in the United States District Court his attorney asked for a delay of two weeks before he was required to plead. This was granted and the date for entering a plea set for June 30. Bail was fixed at $2500 which was furnished.

The case is declared to be one of the most unusual within the ken of local federal officials. Ercanbrach, in an ingeniously worded confession, admits that he offered to give Senator Works his cash savings, amounting to $1000. Disavowing any intention to commit a crime he declares that "lots of times we carpenters pay the boss carpenter two-bits or four-bits a day to get a job and nothing is thought of it."

What the authorities regarded as the most damaging part of his letter

(Continued on Page 3, Col. 7)

REES PLAN OPPOSED BY MOTT

Mayor and Works Commissioner Object to Features of Harbor Scheme

Rough Draft of Alterations Is Made; Congressman Knowland Is Wired

REP. KNOWLAND IS TOLD OF OBJECTION

Hon. J. R. Knowland, Member of Congress, Washington, D. C.: While the Chamber of Commerce and other bodies have approved Rees project the city administration has not assented or approved plan in its entirety. We do not oppose project as proposed north of Key Route mole, but do object to the continuation of dyke across Key Route basin. There is no need of this and its construction would seriously interfere with the development of Key Route basin to its fullest extent. We would prefer to have solid fill or dyke extended along the line of and to the end of Key Route trestle, and the dyke in Rees' plan terminate at its intersection with this structure. This would place the entrance to the proposed channel at this point instead of in close proximity to Southern Pacific mole, thereby lessening dangers and inconveniences to navigation. If the Key Route system is to remain where now located, as seems most likely, the entrance to the proposed channel can be spanned by draw bridge high enough to permit all steam vessels to pass beneath. We will discuss this with Colonel Rees upon his return and endeavor to persuade him to alter his plan in accordance with these suggestions. Will write you fully and also send map making clear our position in the matter.

[Signed] FRANK K. MOTT.

Opposition to the harbor plan presented to the Secretary of War by Colonel Thomas H. Rees of the San Francisco bay harbor line board of engineers was voiced today in a telegram sent by Mayor Frank K. Mott to Congresman Joseph R. Knowland at Washington, D. C. The telegram is the result of a study of the project by Mayor Mott and Commissioner of Public Works Harry S. Anderson, and indicates that the city administration is far from satisfied with the plan of the local harbor line board in its entirety.

Mayor Mott stated this morning that he believed the approval of the Rees plan which has been accorded by the Chamber of Commerce of Oakland and other kindred organizations has been given without sufficient consideration of the problem. He declares that the plan, if carried out, would not only nullify the development of certain West Oakland waterfront plans of the city of Oakland and the San Francisco-Oakland Terminal Railways, but would introduce a serious element of danger in handling the bay traffic of the ferry systems and the shipping.

CLAIMS MISTAKE WAS MADE.

"We have studied the plans carefully," declared Commissioner Anderson. "We feel that it is a good plan with the exception of the Key Route basin end, where it seems that a grave mistake has been made. We feel that the plans can be altered in this particular greatly to the benefit of Oakland and the present waterfront plans without materially altering or interfering with the carrying out of the general waterfront plan of Colonel Rees, as it affects the Emeryville, Berkeley, Albany and Richmond harbors."

Mayor Frank K. Mott and Commissioner Anderson are fully in accord that the harbor plans should be changed, and they have drafted a rough scheme of alterations to meet the case. Mayor Mott explained the objections to the Rees plan and the suggested substitute this morning as follows:

"The plan elaborated by Colonel Rees contemplates the erection of a breakwater or dyke along the western waterfront from Point Richmond to a point our opposite the present Southern Pacific mole ferry slips. Behind this dyke it is proposed to dredge a channel 1200 feet in width, to be flanked on the shore side with wharves from the various municipal waterfronts, backed by reclaimed tide lands.

DYKE TO PROTECT CHANNEL.

"This dyke will protect the channel from the silt constantly deposited from the rivers as a result of the eddy near Point Richmond which diverts the currents along the western waterfront of Albany, Berkeley, Emeryville and Oakland. The channel behind this protective dyke is to have an entrance for shipping at Richmond and another at the southern end just north of the Southern Pacific ferry slips.

"This is, in brief, the Rees plan, as I understand it. It is a splendid project in the main. But the fault we have to find with it is that it would have this franchise right of way of the San Francisco-Oakland Terminal railways and would proceed southerly across the present Key Route basin, cutting this and

(Continued on Page 3, Col. 3)

SOME OF THE SCHOOL BUILDINGS OF THE CITY OF OAKLAND, THE CONSTRUCTION OF WHICH IS TIED UP BY ACTION OF THE CONTRACTORS. AT TOP EMERSON SCHOOL; BELOW THIS COLLEGE AVENUE SCHOOL AND FOLLOWING IS THE MANUAL TRAINING AND COMMERCIAL HIGH SCHOOL SHOPS. BELOW IS THE INCOMPLETE WASHINGTON SCHOOL ADDITION. AT BOTTOM (LEFT) THE McCHESNEY SCHOOL AND AT RIGHT THE LONGFELLOW SCHOOL.

POLICEMEN GUILTY

HALT WORK ON SCHOOLS

11 BUILDINGS AFFECTED

Work on eleven public schools ceased today, due to the difficulty in effecting the sale of school and auditorium bonds. A conference has been called for today between city officials and some local bankers in the hope that some of the Oakland banks may be able to take up enough of the bonds to permit the continuance of the work by the contractors.

The condition is a serious one, as the entire stoppage of work will mean the damaging of a large amount of material that has already been placed on the jobs, and a consequent heavy loss to the city. The money stringency throughout the country is declared to be responsible for the trouble.

The schools affected by the decision of the contractors to cease work until some satisfactory solution to the payment and bond question can be reached are as follows:

Emerson School at Forty-ninth and Shafter avenue.

Longfellow School at Thirty-ninth and Market streets.

College Avenue School at College avenue and Birch court.

Washington School addition, Sixty-first and Shattuck.

Perry School at Perry street and Grand avenue.

The Manual Training Shops nearing completion at Broadway and Forty-fifth street.

J. B. McChesney School at Thirteenth avenue and East Thirty-seventh street.

The new school under construction at Fifty-fourth and Market streets.

Dewey School at Harrison and Fifty-ninth streets.

The Park and Division Street School.

The Manual Training and Commercial High School at Broadway and Forty-fifth street.

In addition to these, the new auditorium and the work on the new city hall may cease. While it is considered that the monetary difficulty is merely of a temporary nature, the action of the contractors in ceasing work has brought the city face to face with a serious problem. It is declared by the contractors that they are entirely within their rights in discontinuing work, as the terms of the contract with regard to payments have not been strictly observed by the city.

An executive session of the City Council will be held tonight, at which an attempt will be mad to find a solution to the dilemma presented by the demand for money on the part of the contractors when the city has only bonds with which to meet the payments. Simultaneously a meeting will be held by the contractors at the Merchants' Exchange, and later there will be a conference of committees representing the city and the contractors.

5 CENT TO COUNTY JAIL

Sentences of Nine Months in S. F. Prison Imposed in Bunco Cases

Esola, Already Sentenced to Penitentiary, Among Misdemeanor Defendants

Here Are Dates In Conspiracy Cases

May 16—Indictments filed charging eight suspended police officers with conspiracy to commit grand larceny with bunco men.
May 26—Defendants arraigned and demurrers filed.
May 23—Demurrers disallowed: defendants plead not guilty.
June 6—Cases set for trial for June 16.
June 16—Defendants Droulette, Sullivan, Josephs, McHugh, McGowan plead guilty and receive nine months in the county jail.

SAN FRANCISCO, June 16.—Louis Droulette, Jack Sullivan, Charles Josephs, William McHugh and Frank Esola, police officers, and James McGowan, a police sergeant, stood up in Superior Judge Lawlor's court shortly after 10 o'clock this morning and pleaded guilty to charges of conspiring with a band of bunco men who robbed victims of $300,000 and all save Esola were sentenced to serve a term of nine months in the county jail. The crime for which the six former policemen must serve a term in prison is a misdemeanor and the maximum sentence which could have been imposed was one year or a $1000 fine, or both.

Frank Esola was brought into court just after the sentencing of the other co-defendants, and after a short consultation with Attorney Tom O'Connor, during which the latter explained to him that his sentence on the misdemeanor charge would run concurrently with his penitentiary term, he also pleaded guilty.

LEGAL POINT INVOLVED.

Attorney O'Connor explained that as Esola had already been sentenced to five years at Folsom, he would request that the nine months run concurrently, it being understood that the Folsom term would cover the county jail sentence. The court declared that he did not believe this could be legally done. Attorney Barrett interjected with the remark that it had been understood. Pickert was willing, but Assistant District Attorney Brennan demurred. Finally the court decided that he would look up the law in the matter and it was agreed that sentence might be pronounced in the absence of the defendant.

The proceedings this morning were devoid of the dramatic features which characterized the sending of Frank Esola to Folsom penitentiary on Saturday. Most of the actors in Saturday's performance, however, were on hand. The courtroom was jammed. Outside in the corridor five uniformed officers held back a throng twice as large as that which had been admitted.

District Attorney Pickert and Assistant District Attorneys James Brennan and Edward Cunha were on hand for the prosecution and the defense's battery consisted of Attorneys John J. Barrett, Nathan Coghlan, Thomas O'Connor, Bert Schlesinger and Alexander O'Grady. The last named represented Detective Sergeant Arthur McPhee and Patrolman Charles Taylor, who did not plead guilty, but who will stand trial.

ESOLA CASE PASSED.

[illegible] calendar. He was not in court and his case was passed for the moment. Then Louis Droulette was called.

"If your honor please," said Attorney Tom O'Connor, who was the spokesman, "the defendant now desires to withdraw his plea of not guilty and plead guilty."

Droulette stood up. His face was crimson. His lips twitched nervously, but he faced the court with an aspect of determination.

"What is your plea?" asked Clerk Groom.

"It is said the offense charged [illegible] is that your personal desire, put to the court.

"Yes, sir."

"Do you make that plea without the

(Continued on Page 8, Col. 5)

GOVERNOR WORKS AGAINST TIME VETO

Signs 204 Bills Making Total of 557; Time Expires At Midnight.

SACRAMENTO, June 16. — Two hundred and four bills were announced as signed by Governor Johnson today, making a total of 557 acts approved out of a thousand odd measures sent to him for approval by the legislature. Under the statutes the Governor has until 12 o'clock tonight to sign bills and all those that have not received his approval up to that hour will go into the "pocket veto" dump. Among the important measures signed are the following:

Owens bill, closing all saloons from 2 a. m. till 6 a. m.

Vallejo ferry bill, giving workingmen at Mare Island right to transport themselves across the strait in defiance of the ferry company, which claimed the exclusive right to which it also claimed the exclusive right to wharf privileges.

A bill providing for a special investigation of tuberculosis conditions in this state with a view to minimizing the malady.

A measure providing for the a-sexualization of prisoners proved to be moral perverts.

Appropriations aggregating several million of dollars were also approved. They include $200,000 for a new state training school for girls, location to be fixed later; $23,000 for the completion of the link in the Lake Tahoe state highway; $80,000 for Redwood Park roadway.

For the University of California the following appropriations were approved: $60,000 for experiment station at Riverside; $50,000 for rebuilding of Lick Observatory; $25,000 for medical equipment at Los Angeles; $100,000 for laboratory building at Riverside.

Large appropriations are also approved for improvements at the various state schools and hospitals.

Suit to Stop Sale of McKinley Mementoes

SAN FRANCISCO, June 16.—Miss Alice K. Bentz filed suit for an injunction today against H. Taylor Curtiss, an auctioneer, and Mrs. Mary McKinley Morse Heidt, of Oakland, to prevent the selling of $1900 worth of personal property in-

ferred it to Mrs. Benz, his sister, but later the Alameda county courts gave it to Mrs. Heidt.

Richmond Harbor Plan Is Heard by Harbor Board

WASHINGTON, June 16.—The river and harbor board today heard arguments of California delegations for the improvement of the harbor at Long Beach, the creation of a harbor at Richmond and general improvement of the Stockton harbor.

Governor Signs Civil Service and Water Bills

SACRAMENTO, June 16.—Governor Johnson this afternoon signed two of the big bills passed at the late session of the Legislature—the civil service commission bill and the so-called water commission bill.

Carlton Wall Ordered to Pay Wife's Apartment Rent

SAN FRANCISCO, June 16. — Carlton Hobbs Wall, president of the Techau Tavern company, and prominent in local

filed by his wife, Violet Armstrong Wall, a former actress, in Superior Judge Mogan's court this morning. It was decided that Wall must pay his better half's apartment rent at the Belmore apartments, conducted by her mother, Mrs. Patterson.

In rendering this decision Judge Mogan the effect that she needed a four-room apartment and could not be expected to live in a two-room one.

The trial of the divorce action will begin within the next thirty days.

AGAINST COMMERCIALIZING INITIATIVE

GOVERNOR JOHNSON WRITES HIS VIEWS

In relation to the bill in the hands of the Governor prohibiting the so-called commercializing of the initiative and referendum, the following telegram has been received:

"SACRAMENTO, Cal., June 15, 1913.

"A. A. Denison, Secretary, Chamber of Commerce, Oakland, Cal.: I have your telegram and that of other commercial bodies of Oakland stating their opposition to the commercializing of the initiative and referendum and asking me therefore to sign assembly bill 2131. I am a very strong advocate of the initiative and referendum and like you I believe it outrageous that these beneficient governmental instrumentalities should be commercialized.

"I cannot understand, however, why, if an effort is made to prevent the commercializing of the initiative and referendum, this effort should be devoted solely in behalf of public utilities corporations. A general bill which would prevent great corporations and impecunious individuals alike not only from commercializing the initiative and referendum, but from using it with improper or malicious motives, would meet with my instant and hearty approval.

"An act which would preclude, for instance, corporations from applying their wealth in tying up a beneficient measure of the legislature and would also forbid individuals from speculating in the initiative and referendum and would apply alike to all classes and all individuals would attain the object suggested by the Oakland commercial bodies and would have of course the approval of all friends of the

bly bill 2131 is such a measure I shall gladly sign it, but if it is a bill solely in the interest of certain public service corporations that will be more harmful than beneficial to the people at large of course I shall not give it my approval. HIRAM JOHNSON."

WILSON WILL READ CURRENCY MEASURE

Finishes 1200 Word Document, Urging Revision of Laws.

WASHINGTON, June 16.—President Wilson probably will read his currency message personally to both branches of Congress assembled in the hall of the House, as he did his tariff message. He finished writing the message today. It is about 1200 words long and urges immediate revision of the banking and currency laws.

The President expects the currency bill to be launched in both houses of Congress some time this week. It represents the administration's views and according to Mr. Wilson himself will be "no man's bill," but the results of common counsel among currency reform advocates, whose suggestions were condensed and formulated by Secretary McAdoo of the treasury. Chairmen Owen and Glass of the Senate and House committees on banks and currency respectively, with the advice and assistance of the President.

NO COMMENT.

At the regular semi-weekly conference correspondents today the President was asked for an explanation of some of the principles of the currency reform, but said that inasmuch as the bill and his own message would be made public within a week he would refrain from comment. The President was undecided as to whether his message would be presented to Congress in advance of the currency bill or whether both would be made public about the same time. The impression prevailed that the bill would be introduced in both houses by Wednesday or Thursday of this week and that the President will pronounce his views to Congress about June 23.

The President did declare, however, that there were no essential variations among the leading Democrats with whom he had consulted concerning currency reform.

NEED RECOGNIZED.

As to the intimation from the capitol that currency legislation was not desired at this session, the President declared no such information had been conveyed to him. His impression was that the need of currency legislation was recognized, but that the only objection raised against its enactment at the extra session was the approaching hot season.

Harmony of purpose, but perhaps not harmony of opinion is the way the White House sizes up the currency situation. With the feeling that the framers of the bill have been walking on sound ground the President and Democratic leaders hope to reconcile differences so that there will be party agreement eventually. There is no disposition to regard the currency bill as it is launched as the final word of this administration on the subject.

Chairmen Owen and Glass conferred again today and Mr Owen afterward announced that the bill practically had been completed and would be considered in committee this week and taken up and passed before the extra session adjourned.

ARTIFICIAL SENTIMENT.

"This talk of no currency legislation [illegible] Owen, "is based on artificial sentiment. It is sentiment stirred up by persons who do not want currency legislation. Some of it, of course, springs from the idea that it is a deep subject which will require prolonged study and debate. This because no concrete proposition has been submitted for consideration of Senators. When we present a tangible proposition I think they will see that the problem is not such a difficult one after all."

Senator Owen believes in a plan which will embody a rational reserve system and a central board of control dominated by the federal government.

"Personally," said Senator Owen, "I believe that the bankers should get out of the governing business, just as the bankers have argued that the government should get out of the banking business.

With Representative Henry's effort to reopen the money trust inquiry Senator Owen is in accord, except that he does not agree that it would delay currency legislation.

"Currency legislation may proceed just the same," said the Senator. "I think that Representative Henry is right in demanding further investigation of the money trust and I believe if the public is given the whole truth certain big bankers who have posed as benefactors and patriots may be shown in a different light."

ROSE-HUED HOSE HOLD CROWD IN THROES

SLIT SKIRT AND LINGERIE DO THE REST



A skirt high slit,
A limb to fit,
A little edge of lingerie;
Rose-colored hose,
From knees to toes,
Held rubber-necks in ecstacy.

Mr. what gay blades the people of Oakland are!

Do they agree with their chief of police, that the modern woman wears her attire too short at the feet and too low at the neck, and the skirt slit far, too far upward?

Now that is a question. On one point, however, they seem to be unanimous. When the opportunity is given to view such a sight—a real pretty woman ultra-modishly dressed in the fashion condemned by Chief Petersen, they make the most of it.

Tut, tut, why shouldn't they? Perhaps 'twill not appear again, at least [illegible] of Oakland's largest Washington street emporiums.

BUSINESS SUSPENDED.

My, what a commotion! The tatooed lady walking bare-armed through the streets would not even get a second look in competition with a brave stranger who had her dressmaker slit her wondrous skirt so altitudinously that it drew the curious from behind the counters and from in front of them, from the offices of the establishment and from the elevators, including the liveried lads who work the ropes. The store was crowded. A Saturday afternoon shopping crowd was inside and outside on Washington street and Eleventh, and they followed the wearer of rose-colored hose and white lingerie, which insisted on peeping out upon the world at large.

In other cities these sights may be common enough, but in Oakland! Well, the crowd that followed the damsel with the rose-colored stocking was proof of the unusual rarity of the occasion. While the lady walked about, herself unblushing and apparently quite unconscious that she was the center of all eyes, the observed of all observers, and perhaps—it may even be so—quite ignorant of that bit of lace above the knee, business in the store was forgotten by customers and employes.

SOLID CAR LOAD COMES TO OAKLAND

Popularity of Genuine Autopiano Player Piano Indicated by Immense Shipments.

The shipment of a solid carload of regular pianos is not an unusual thing, but when solid carloads of Autopiano player pianos are shipped from the factory direct to Oakland the fact is worthy of special mention.

Autopiano player pianos are the most popular instruments, but after all they are expensive pianos. A monster carload containing 21 instruments arrived for Eilers Music House at the Western Pacific yesterday. Included in this carload are two very elaborate specially designed Autopianos which are valued at over $1000 each.

The entire shipment of these Autopianos is worth more than $10,000, almost three times as much as would be an average carload of regular pianos.

These pianos go on sale immediately at Eilers Music House, but instead of being ticketed at the customary old-time-highest-price-to-be-gotten profit-per-piano policy, so that the genuine Autopiano player piano may be secured at less than what would have to be paid a few years ago for a high grade regular upright piano.

It is really astonishing to see how many Autopianos are in daily use on the Pacific coast alone. Eilers Music House now exhibits a printed list showing the names and addresses of Pacific coast Autopiano owners. The [illegible] It contains the names of thousands of the best people of the Pacific coast. [illegible] men and women who know merit and value when it is presented.

As stated heretofore in our announcements the Autopiano has invariably proven itself the very best of all player pianos. There are no clap-trap devices, pointers, emphasizers, etc., etc., which are frequently found attached to inferior makes of pianos to serve as talking points in order to make them salable. Such devices are positively obsolete and useless, as will be seen when the latest Autopiano player piano and music rolls for same are investigated.

Autopiano player pianos are equipped with the finest insulated metal tubing. We do not believe that rubber tube player pianos will prove serviceable in this territory.

See the beautiful genuine Autopiano player piano now to be had for $485, including free music rolls, sold on a new easy payment plan which makes ownership possible to every home worthy the name.

SALE CONTINUES.

In the meantime the sale to help relieve the congested condition of our San Francisco establishment will continue. [illegible] It will pay to decide upon a player piano or a piano now.

In this sale it is our one purpose to quickly distribute a lot of fine pianos.

It isn't even necessary to pay anything down. We will take $1.00 per week on pianos and $2.00 per week on player pianos. We have got to find homes for them quickly. Pianos intended for the San Francisco house are pouring into the Oakland store. They are rebuilding the big Eilers building in San Francisco and can't take any more until remodeling is finished.

Get a new piano for $98.00, a more elaborate one for $160.00, a new player piano for $285.00.

Chickerings, Kimballs, Deckers, Smith & Barnes, Sohmers, Autopianos, all are reduced to unheard of low prices.

Ask about our great and novel thirty-day free trial offer. If you cannot come telephone; but do it quickly. You'll never regret it, for a chance to save money, such as you have now, has never heretofore been presented.

Three automobiles at your service—telephone and we will gladly have our driver call for you. No trouble to us—no obligation to you. Just look—that's all. Telephone Oakland 340. Again we repeat it. The [illegible] ever offered and free stool or bench, free tuning, free delivery, free music roll exchange, free instructions, no extras. Pay $1.00 a week for piano, $2.00 per week for player piano. Your old piano accepted in part payment at full value.

Eilers Music House, the nation's Largest, 1445 San Pablo avenue, in the heart of Oakland, next to the big, new Kahn building.

—Advertisement

Sherman-Clay
THE HOME OF FASHION
OAKLAND, CALIF. 13TH & WASHINGTON STS.

Do You Save Your Coupons for Our Great

FREE VACATION

Offer to Los Angeles and Return?

Remember—every cash purchase of 25c entitles you to a coupon and each week five free trips will be given away to the lucky holders of the tickets. The following numbers are the winners for the week of June 8th to 15th:

29528
24919
26109
38825
31652

The holders will kindly call at our office and get their free vacation trips to Los Angeles and return.

Ten More Free Vacation Trips to Los Angeles and Return

will be given away during the balance of this month. If you were not fortunate enough during the last two weeks, try again this week—perhaps your luck may have changed and the next few days may find you on your way to the sunny south.

ROYAL OAKS WELL ENTERTAINED IN SEATTLE

VICTORIA THE NEXT POINT OF GLORIOUS TRIP



ROYAL OAKS IN PORTLAND FESTIVAL PARADE IN WHICH THEY WON FIRST PRIZE. THE OAKS ARE IN FOREGROUND, RADIATORS OF EUGENE, ORE., NEXT, FOLLOWED BY ROYAL ROSARIANS.

COMMERCIAL CLUB IN FLYING VISIT

Given Auto Ride Around City and Informally Entertained by Seattle Club.

SEATTLE, June 16.—Thirty Royal Oaks, members of the Oakland Commercial Club, who paid a flying visit to this city, left this morning for Victoria. They arrived here yesterday afternoon from Tacoma on the steamer Indianapolis and were met by members of the Seattle Commercial Club, whose guests they were during their short stay. An automobile ride around the city and environs, followed by an informal entertainment at the local club's headquarters was enough to bring the members of the two bodies closer together and mutual regards and admiration were expressed this morning by both parties when cordial farewells were said. After a short visit to Victoria the California delegation intends seeing Vancouver and Spokane and from thence home, after a two weeks' visit to the "glorious northwest," as the Oaklanders so aptly call it.

TO WIPE OUT MILLIONS LOST EACH YEAR BY BROKEN EGGS

WASHINGTON, June 16.—The yellow trail of broken eggs which annually marks the path of transportation lines will be wiped out or considerably diminished if shipping experiments being made by the department of agricultural experts are successful. The losses in eggs broken in transit each year mount into millions of dollars.

"The situation is growing very acute," says the department in a statement today, "because the railroads are claiming that their damage losses are such as to make the carrying of eggs unprofitable. The shippers and consignees have large sums of money tide up on claims and litigation with the roads."

In an attempt to disclose the great waste for which a remedy is being sought the department gives official figures of the loss in shipments to New York city in 1909 alone. In that year it was nearly 138,000,000 eggs, or about 9 per cent of the eggs consumed there.

AKED SAYS THEOLOGY IS IN TALLOW-CANDLE AGE

SAN FRANCISCO, June 15.—Before an audience which filled the First Congregational Church, Dr. Aked preached last evening on Winston Churchill's latest novel. Dr. Aked outlined the plot of the story and the author's treatment of his theme—the insufficiency of the old theological ideas to solve the problems of the present day life. "There is not a business left today in the civilized world," said Dr. Aked, "in which you could make a living if you went at it in the way in which your grandfather did and make a fortune. The latest labor-saving devices are not too costly in business until you come to the church. In theology we are still sending letters across the continent by the pony express and in religion we are still bringing freight around Cape Horn. The churches are yet in the tallow-candle-and-snuffer stage of evolution."

Dr. Aked told of having taken oath on Saturday that he was not an anarchist, and told his congregation. "Not everybody here could swear the same thing truthfully. The stand-patter who is opposed to progress, who defends things as they are, is the true anarchist. It is in the nature of things to change."

LA PALOMA CLUB TO HOLD DANCE JUNE 18

On next Wednesday evening, June 18, La Paloma Club, will hold its eighth dance of the third spring series in Moose Hall.

The various committees in charge of the affair are using every effort to make this one a most enjoyable time.

Miss A. Donovan, an attractive girl and popular club member, will assist on the reception committee. Excellent music has been secured. The hall will be tastefully decorated in the club colors, blue and white. The members feel confident that their many friends will be present [illegible] evening.

The reception committee will include the following: Mrs. Leroy B. Hackett, Mrs. A. F. Champlain, Mrs. A. J. Lewis, Miss A. Donovan, Miss Christenson. The floor will be in charge of Leroy B. Hackett, C. C. Powell, E. Knox and Will Stevenson.

History Repeats Itself

[illegible] days of earliest childhood we [illegible] same kind of shoes that are [illegible] were popular then [illegible] Kennedy from the shinbone back, [illegible] day, kiddies wear. In all [illegible] at $2.50 per pair.

[illegible] 1169 WASHINGTON.

MISSION HAS OPENED POOR MEN'S EXCHANGE

With the idea of creating work for the assistance of the poor and needy, the Bethel Home Mission has established a grocery exchange in connection with the wood and coal yard which has been operating on Ninth street for some time. J. Little, a prominent worker for the poor, originated the new exchange, and it will be under his and Rev. A. C. Austin's direction. It will be located at 309 Ninth street. The mission does not ask for charity, but will exchange for articles in the store for articles of equivalent value. Men who are out of work can secure work and will receive in exchange groceries and other supplies. Although donations are not asked for, they will be accepted if offered by a newly developed and proven method. 1895 Sutter street, S. E. cor. Webster, San Francisco; hours 11 to [illegible]

—Advertisement.

EMPLOYES GUESTS AT ST. MARY'S

Order Reversed and Students Wait on Servants; Brothers Speak.

As an unoffical termination of the ceremonies of Golden Jubilee Week at St. Mary's College, a dinner was given the employes of the institution by Brother Stephen, economy of the college Brother Fabrician, the president, attended, and four students reversed the usual order of things and acted as waiters for the men who through the year have been waiters and janitors, cooks and gardeners.

The students prided themselves on the occasion to present to Brother Fabrician a set of vases to constitute an attractive jubilee souvenir. The men were loud in their praises of the institution and of the good feeling which exists between the employes and the administration.

Brother Stephen, for the past two years in charge of the domestic department of St. Mary's, spoke at considerable length laying down the bases of happiness and service, and indicating how harmonious relations between employer and employe can best be preserved.

WILL HOLD BANQUET.

The banquet and annual meeting of the Tourist Association of the San Francisco Bay and River Counties will be held [illegible] Invitations have been sent to the principal industrial and commercial organizations of the city and to the leading east bay business firms.

SISTER DENIES SUICIDE THEORY

Strange Woman Identified As Alice Preston; Was Dressmaker in Oakland.

SAN FRANCISCO, June 16.—The pretty young girl who turned on the gas in a room at 1329 Eddy street, and, after counting the beads on her rosary, laid down to die, has been identified as Miss Alice Preston, a dressmaker, 21 years old, who has been living until recently with Mrs. Margaret McCahill of 2114 Telegraph avenue, Oakland. The identification was made by a sister of the dead woman, Miss Helen Preston, who called at the Emergency Hospital last night but a short time before Alice Preston passed out of this life.

Miss Helen Preston scouts the idea that her sister attempted to kill herself, and says the affair was accidental. Five weeks ago the dead girl came to California from New York, and when she left Oakland last Tuesday she went to consult a physician regarding an illness which had made here despondent. Her sister says that she was of a religious disposition and would not kill herself, but the destroying of identification marks combined with the condition of her room, theory is correct.

Tribune now 40c Month

CONTRA COSTA COUNTY IN TELEPHONE BOOK

H. C. Brownlee, District Commercial Superintendent of the Pacific Telephone and Telegraph Company, has notified Secretary Denison of the Chamber of Commerce of favorable action on the latter's request to have Contra Costa county included in the next issue of the telephone directory of the bay region.

The proofs for the June issue are now being read and all the towns in Contra Cost county will be included. This will prove a great convenience to Oakland business men doing business in Contra Costa county, and also facilitate the use of the telephone by the people of Contra Costa county.

The matter of a direct service with a central exchange at Walnut Creek is also under consideration, and it is believed that the telephone company will see that it is to its interest to give the people of the central portion of Contra Costa a first class direct service to Oakland.

PHOTOGRAPHIC CONTEST ORGANIZED.

A photographic contest has just been organized by the Oakland Com- both amateurs and professionals. The list of prizes and the conditions of [illegible] ing to the secretary of the club.

STANDARD SLEEPER INTRODUCED BY S. P.

A through standard sleeper between Portland and Los Angeles is the latest innovation to be introduced by the Southern Pacific. The sleeper, which is already in operation, will leave Portland on the Shasta Limited in the morning and arrive at the Sixteenth-street station at 8:16 p. m. the following evening. The car will then be attached to one of the company's fastest trains and proceed to Los Angeles via the Coast Line, leaving First and Broadway at 9:39, the same evening as the arrival from Portland.

Returning from the Southern city, the car will be attached to the Sunset Limited, which leaves at 5 p. m., arriving at Sixteenth-street station at 12:55 the next morning. Portland will be reached the following day at 2:30 p. m.

The company has acceded to a constantly growing demand on the part of Oaklanders and all Coast people for a sleeper that can make quick time between the points just mentioned.

"STRENUOUS LIFE" TO BE PRESENTED

Lesadais Dramatic Club to Produce Farce for Two Performances.

The rollicking three-act college farce, "A Strenuous Life," will be staged by the Lesadais Dramatic Club in St. Angela's Hall, East Sixteenth street and Sixteenth avenue on Wednesday and Friday evenings next.

The play, depicting the hilarious sides of college life, exemplifies the genius of its author, Richard Walton Tully, California's playwright, whose ability was first appreciated in the production of his "Rose of the Rancho."

Judging from the talents displayed at the rehearsals of "A Strenuous Life" the presentation of this farce will even excel the past efforts of the thespians, whose successes include, among others, "A Quiet Evening at Home," "The Toastmaster" and "Brown of Harvard."

The leading roles will be essayed by Miss Ethel Healey and Edward S. Budd, both of whom are naturally adapted to the desired portrayal of these difficult parts. Particular mention must also be made of James Dolan, Frank Flynn and Jack Budd, their characterizations principally assisting in bringing about the many complicated and laugh-provoking scenes in the comedy. Merriment in all its varieties will be added by others of equal histrionic ability, completing the best amateur cast this club has yet offered.

The farce has been coached by Louis J. Waldear, while Thomas J. Healey is assisting as stage manager.

The advance sale of tickets for both performances has greatly encouraged the members of the Lesadais Club, and indicates a continuance of the support which has always been given them by their many friends. Seats are on sale at Smith Bros., 472 Thirteenth street and M. J. Keller Co., 1911 Washington street, Oakland. The cast is as follows:

Tom Harrington, football captain, Edward Budd; Reginald Black, his chum, James Dolan; James Wolcott, freshman, Jack Budd; William Everett James, a Stanford professor, Raphael Polk; Byron Harrington, father of son, Edward O'Brien; Dan Davenport, from Angels Camp, Frank Flynn, Professor Hagee, director of the gymnasium, Jack Lacey; Dawley, a collector, Elmer Wheaton; Nagata, good, honest, industrious, bright Japanese schoolboy, Louis J. Waldea; Marion Davenport, Dan's daughter, Miss Ethel Healey; Ruth Thornton, Mrs. Wiggin's niece, Miss Marie Kelton; Delcer Harrington, sister of her brother, Anna Kreig; Mrs. Wigington Wiggins, landlady, Miss Lucy Kreig, Widow McGuire, purveyor to the thirsty, Miss Agnes McGee.

The action of the play takes place in Berkeley at Mrs. Wiggins' boarding house.

Tribune now 40c Month

MAY RESUME NELSON STEAMSHIP SERVICE

A communication has been received by the secretary of the Oakland Chamber of Commerce from a representatives of the Charles Nelson Steamship company in relation to the reasons for the discontinuance of their direct service from the Sunset wharf, Oakland, to Seattle, Tacoma, Everett and north coast points connecting at Seattle with rail for interior points in the states of Washington, Idaho and Montana.

This communication states that the service was conducted at a loss as [illegible] Oakland shippers did not avail themselves of it. The Nelson people state that they established the service here upon assurance that there was at least 1200 per month, a great portion of which would be forwarded by their line. They find that this assurance has not been carried out, but say that if 250 tons of freight per month was guaranteed they would be ready again to enter this field [illegible] wharfing facilities in this connection, and if business would warrant it, the Charles Nelson people are willing to consider the proposition to dock their steamers at the Broadway wharf.

CIGARETTE IGNITES AWNING OF TEA STORE

The throwing of a cigarettee on an awning over the shop of L. Ernest, a Chinese tea dealer of 357 Seventh street, caused the awning to go up in a blaze this morning. The wooden structure in [illegible] threatened with destruction, but the flames were not allowed to spread beyond the awning, and although the [illegible] ment was called out, its services were not required.

WILL ENTERTAIN PASTOR SIMONDS

Reception to be Held At First Unitarian Church Wednesday Eve.

Complimentary of Rev. William Day Simonds, pastor of the First Unitarian Church of this city, who will leave Thursday evening for Europe, the members of the Unitarian Social Club of the parish will entertain at a reception to be held next Wednesday evening in the church parlors Fourteenth and Castro street. The clergyman will attend the conference on Liberal religion, which will be conducted in Paris in July.

The reception is being arranged by Miss J. Ivag Murphy, Miss Louise Street, Dahl Hack and Phil Cost. The young people will be assisted by the representatives of the Woman's Alliance.

BIDS CONGREGATION GOOD-BYE.

In an eloquent sermon delivered last evening, Rev. Albert W. Palmer, pastor of the Plymouth Congregational Church of this city, said good-bye to his congregation upon the eve of his departure for a three-months' trip abroad. He left this morning for his European journey and on his pilgrimage to the interesting cities of the old world, he will be accompanied by a party of 20. In the company are Dr. Susan Fenton, president of the Child's Welfare League of Alameda county and her sister, Mrs. J. A. Parker, of this city.

Rev. Mr. Palmer will take pictures of the interesting scenes en route. The countries included in the itinerary are the British Isles, France, Germany, Switzerland, the Nile, Italy and the Holy Land.

CENTERVILLE HIGH TO GIVE 3 PLAYS

Graduation Exercises Include Several Performances on School Lawn.

CENTERVILLE, June 16.—The graduation exercises of the Centerville high school will include the production of three plays which will be given on the lawn of the school, Wednesday morning, June 18.

The first play, "The Second Shepherd's Play," is taken from a series of plays given in the town of Townely, England. This was first given about 1490. The cast is as follows:

Coll, a shepherd, Thomas Benard Murphy; Gyb, a shepherd, Manuel Silva; Daw, a shepherd, Andrew Kerr Logan; Mak, a sheepstmel, Ronald Hunt; Gill Mak's wife, Tessie Whitfield; Angel Gabriel, Ellen Petersen. Angel chorus—Dora Blair, Edna Bliss, Evelyn Garcia, Ruth VanDervoort, Constance Lewis, Florence Fair.

The second play is a moral play entitled "Lusty Youth." The cast is:

Youth, John Hafner; Good Counsel, Ellen Petersen; Knowledge, Dora Blair; Devil Frank Mendoza; Hypocrisy (later disguised as friendship), Vertner Calhoun; Goodfellowship, Percy Bell, Pleasure, Edna Dias.

"ROISTER DOISTER."

The last play is entitled "Ralph Roister Doister" and is a sample of the rough character comedies just before the time of Shakespeare. The cast is:

"Roister Doister" Marston Bassett, Merrygreek, Melvin Nicol; Scrivener, Manuel Silva; Dame Custance, Ruth VanDervoort; Madge Mumblecrust, Florence Fair; Tomtrapace, Constance Lewis; Anne Alyface, Evelyn Garcia.

The plays will be introduced and explained by Miss Aurora Bettencourt. She will be costumed as a lady in waiting to Queen Elizabeth.

GIRL LOSES HANDS IN LAUNDRY MANGLE

SAN FRANCISCO, June 16. — Laura Froon, employed in the Globe Laundry, met with a horrible accident at 10 o'clock [illegible] in a mangle. The flesh was ripped to the bone from the wrists to the elbows. The girl was hurried to the Central [illegible] where Dr. Falck dressed her injuries. She resides at Daly City.

RATE CASES DECIDED IN MISSOURI

Supreme Court Holds Some Rates Confiscatory and Some Valid

Decrease of Lower Courts in Favor of the Railroad Reversed

RATE CASE RULINGS.

Validity of 2 cents passenger laws and maximum freight rates in Missouri, West Virginia and Arkansas upheld.

No decision announced in Kentucky case.

In Missouri cases great majority of rates contested by railroads as confiscatory held valid.

State freight rates established in Oregon approved.

All claims that the state laws [illegible] with interstate commerce swept aside.

In majority of Missouri and Arkansas cases the court held that the railroads had nothing to base claim that their property was being taken without compensation of state rates.

WASHINGTON, June 16.—In the Missouri rate cases today the Supreme Court held the rate confiscatory on the St. Louis and Hannibal, Kansas City, Clinton and Springfield and Chicago-Great Western railroads.

The court held the rates valid as to the St. Louis Southwestern, the Missouri Pacific, the St. Louis, Iron Mountain and Southern, the Wabash, the Chicago, Milwaukee and St. Paul and the Chicago and Alton.

The decision holding the rates confiscatory as to the Chicago-Great Western was made to apply by virtue of stipulation between the state and the railroads to the Quincy, Omaha and Kansas City railroad and the St. Joseph and Grand Island railway.

The decision was based on the two-cent passenger law and the maximum freight law.

Justice Hughes, who announced the decision, held that the point sought to be made by the railroads, to the effect that the Missouri rates were an interference with interstate commerce, must be decided against them for the same reasons given by the court in the Minnesota rate cases.

The court also sustained the rates of the Missouri law as to the Chicago, Burlington and Quincy, the Atchison, Topeka and Santa Fe, the Kansas City Southern, the Missouri, Kansas and Texas, the Chicago, Rock Island and Pacific (including the St. Louis, Kansas city and Colorado) and the St. Louis and San Francisco.

In each of these cases the decision of the lower court in favor of the railroads were reversed.

The Supreme Court today upheld as valid the rates imposed by the Oregon Railroad Commission out of Portland, thus affirming the federal court of that state.

The Arkansas maximum freight rate law and the 2-cent passenger fare law were today upheld as valid.

The West Virginia 2-cent law was also upheld as valid. Justice Hughes said the question of interference with interstate commerce was decided in favor of the state for the reasons assigned in the Minnesota rate decisions.

Applications for rehearings of the cut-rate patent decision and the Denver water case were denied today by the Supreme Court.

At 2:15 o'clock the Supreme Court of the United States adjourned until next October without announcing a decision in the intermountain rate cases or passing on an application for a review of the Gompers-Mitchell-Morrison contempt of court case.

ST. LOUIS, June 16.—The Terminal railroad of St. Louis won a victory in the federal district court today when Circuit Judges Sanborn and Smith filed an interlocutory decree interpreting the Supreme Court decision in the ouster suit brought by the government.

SELLS LIFE SERVICE OF OWN DAUGHTER

Suits Between Gypy Fortune-Tellers Reveals Strange Custom.

Gypsy custom of a father bartering the life services of his daughter to a fellow-tribesman for a payment of gold came to light today with the filing of a suit for $25,000 damages by Pete Mitchell against John Cruse and his daughter, Rose Cruse.

According to the complaint, the agreement was made on November 1, 1911, in Oakland, whereby Cruse hired out his daughter to Mitchell in return for $500. It was understood that the girl's services were to be in the capacity of fortune-telling. About a month after the deal Mitchell and the girl went to Sacramento, where he established her as a fortune teller. As such she is alleged to have earned $500 per month until on May 20 last, when the father is said to have disrespected his agreement and urged his daughter to leave her employer and return to Berkeley, which she did.

When Mitchell protested Cruse repaid him $650 in return for the broken obligation, plaintiff sets forth.

The suit is unusual for the reason that members of fortune-telling bands seldom seek redress for their grievances in the

Another Victim of Spotted Fever Dies

CHEYENNE, Wyo., June 16.—J. Nelson Clark, an oil man of Evanston, Wyo., is dead at his home, making the third victim in this state within two weeks of spotted fever, induced by the bites of wood ticks. Kenneth McRae, a wool grower of Casper, and Solomon Brown of Thermopolis were the two other recent victims.

To Arm Dirigibles With Machine Guns

VIENNA, June 15.—The visit to Vienna of Count Zeppelin in the dirigible airship Sachsen a few days ago, according to the report here, has impelled the Australian government to order six Zeppelins for delivery after 1914. They are to be armed with machine guns.

B. AND O. TRAINMEN TO VOTE STRIKE QUESTION

BALTIMORE, Md., June 16.—Arrangements for a vote of trainmen of the Baltimore & Ohio railroad upon the question of calling a strike to enforce their demand for increased pay and improved working conditions, will be made at a joint meeting here today of the grievance committee of the Brotherhood of Railroad Trainmen and of the Order of Railway Conductors.

MRS. MANUEL THOMAS IS CALLED

DEATH CLAIMS LOVING MOTHER

MRS. FILOMENIA FURTADO THOMAS, WHO DIED AT HER SON'S HOME IN PIEDMONT SUNDAY MORNING.

A life that had been devoted to love and great usefulness was ended early Sunday morning in the death of Mrs. Filomenia Furtado Thomas, the wife of Manuel Thomas of 215 Highland avenue, Piedmont, and the mother of Joseph A. Furtado, who has been forester and landscape gardner for F. C. Havens for 17 years. Mrs. Thomas had been ill for some time at the Providence hospital, where she was taken in the hope of effecting her recovery. Some days ago, however, she was removed to the home of her son, Joseph, at 1835 Grand avenue, Piedmont, where death claimed her at an early hour yesterday.

Mrs. Thomas was a native of the Azores Islands, where she was married at the age of 16 years to John Antone Furtado. They came immediately to this country, landing at Galveston, where their older children were born. Twenty-five years ago they came to Oakland and since then have lived in this city and Piedmont. She was the mother of nine children, five of whom are now living. Throughout her life she was a devoted and loving mother and a great worker for the education and religious training of young people. She was a member of St. Joseph's church for many years. She circulated the petition for the first night school which was established in North Oakland. She was also an active member of the S. P. R. S. I. Council No. 11.

[illegible] in 1900, after the death of her first husband, and is survived by him and five children from her first husband. These are Joseph A. and Seraphina Furtado, Mrs. Mary V. Foster, Mrs. Julia F. Cunha and Mrs. Mary Louisa Vitale.

The funeral will take place Wednesday at 10 o'clock from St. Joseph's church at Seventh and Chestnut streets, where Father Gallo will read solemn high mass. Interment will be at St. Mary's cemetery.

FIVE POLICEMEN SENT TO JAIL

Men Plead Guilty in Bunco Cases and Are Sentenced.

(Continued From Page 1.)

representation being made to you that you will receive any sort of clemency and with the knowledge that the court has not committed himself to any promise of leniency in your behalf?"

"Yes, sir."

WAIVES TIME.

"I will say, if your honor please," put in Attorney O'Connor, "that there has been no representation and it is understood by the defendant and their counsel that the court has not assumed nay attitude in this matter whatever."

"Very well, then," concluded Judge Lawlor.

"We [illegible] wish to waive time and are ready for judgment," said O'Connor.

The court read the history of the case and arraigned Droulette for judgment.

"Now is the time appointed for pronouncing the judgment of the court. Have you any legal cause to show why [illegible] against you," inquired the magistrate.

"There is no legal cause, your honor," responded O'Connor, "but I wish to call your attention to the fact that this defendant loses his position in the police department; that he has a family to support and that he has saved the city the expense of a public trial."

DROULETTE SENTENCED.

Judge Lawlor next read from the code, fixing the sentence, and then continued: "This defendant appears before the [illegible] as a [illegible] officer of the law. The court thinks that his plea of guilty should entitle him to some concession on that account alone if for no other reason. It is the judgment of the law and the sentence of this court, Louis Droulette, that you be confined in the county jail for a period of nine months."

Sullivan, Josephs, McHugh and McGowan, followed in quick succession, and were all given like terms, with a similar line of questioning and with identical pleas being entered in their behalf.

OFFENSE IS MISDEMEANOR.

The five convicted men, together with Frank Esola, Arthur Macphee and Charles Taylor, are accused of having entered into a conspiracy which lasted from January 1, 1909, to April 24, 1913, to combine with De Martini, Gallo, Corrigan Pasquinal and the other bunco men to commit grand larceny with them. This is a misdemeanor offense. All of the five sentenced today have still felony charges hanging over their heads. They are accused, by indictment of the grand jury, of robbing John Mineni out of $2100 on September 15. This sum was their share of what the bunco men stole from Mineni.

The remaining cases against Taylor and Macphee were then called and Attorney Alexander O'Grady announced that his clients did not desire to change their plea, but were ready for trial. The prosecution also answered ready and the work of empaneling a jury was begun.

FICKERT UNDECIDED.

District Attorney Fickert, when asked as to whether the felony charges would be pressed against Droulette, Sullivan, Josephs, McHugh and McGowan, said: "I cannot tell what we can do. It has not been the custom of my office to press two accusations against a man and it may be that we will not bring the other cases to trial. Of course we will have to decide within sixty days, when the statute of limitations would operate."

Attorney John J. Barrett was of the opinion that the conspiracy charges practically covered the grand larceny charges and that the two cases were so closely associated that one dovetailed the other and that a further prosecution might not legally be had. He said, however, that he had not looked into the question closely.

TO CONFER WITH DEFENDANTS.

When Assistant District Attorney Brennan was asked as to whether he would put the convicted officers on the stand to testify against Macphee and Taylor, replied:

"If they can testify, if they know anything against the defendants, I will certainly put them on the stand. I intend this afternoon to have a consultation with them and they may be called as witnesses."

Attorney Barrett declared that his understanding of the matter was that the defendants would not so testify.

At tonight's meeting of the Board of Police Commissioners it is expected that Sergeant James McGowan and Policeman Louis Droulette, Jack Sullivan, Charles Josephs and William McHugh will be dropped from the rolls of the police department. The reason given will be the conviction and sentence today in Judge Lawlor's court on a conspiracy charge.

We can't afford to Advertise

Our $3.50 Hats

or

Our $1.00 Shirts

because the Advertising is in the Merchandise.

Who's This? In a Heeseman Suit.

HEESEMAN'S

MAY REFUSE PERMIT FOR BIG AUTOMOBILE RACE

Supervisors Refuse to Patrol Roads at the Public Expense; Hear Clinic Urged

The Panama-Pacific auto races, from Los Angeles to San Francisco, may have to choose a route not passing through this county. The request to use county roads was referred to committee this morning by the Board of Supervisors, with strong recommendations that it be denied.

The Western Automobile Association made the request for the use of county roads for the Panama Pacific road race July 4, which was the cause of an argument. The application, signed by Walter Hempel, manager of the race, asked the use of the road from Tracy to Livermore and then through Warm Springs and Mission San Jose.

"You seem to be expected to police the roads for these people," declared District Attorney Hynes. "You will be letting these people go over some dangerous roads, and fatalities will result. They expect you to pay for this."

"Well, there's no chance," said Chairman Mullins. The application was filed and the road committee will report on it Monday.

The auto association will be urged to state whether or not it will pay the expenses of patrolling the highways.

WANT COURT AT DECOTO.

The Decoto Chamber of Commerce, through C. A. Naismith, secretary, requested that the court of justice of the peace be held in Decoto, where the late holder of that office, T. S. Ferreira lived. The new justice, J. E. Wamsley, lives in Irvington. The application was filed.

Mrs. M. C. Augustine, 918 Seventh street, asked for a position as election officer in coming elections. Her request was filed.

The co-operation of the supervisors was asked in a letter from the Watsonville apple show committee. This was referred to the county exhibit commission.

The land at Thirty-sixth and Webster streets, formerly held by the Bankers Trust company, has for the past four years been a city park, according to a statement filed by the park commission of the city of Oakland.

The commission asked that the past four years' assessments against the land be dismissed on this understanding. This was ordered. The park was purchased from the trust company, but through clerical errors this was not noted by the assessor. Corrections were also ordered in the matter of the assessments of John Worthington, deceased, assessed for poll tax.

The same action was taken in the case of the estate of Henry A. White, deceased. Several other corrections were also made.

ASK LICENSES.

Frank Tuscano, Niles, and G. Lazzarini, Newark, applied for liquor licenses. Andrew Johnson, Russell, and John Laven, San Lorenzo, were granted licenses.

Miss J. E. Devereaux was named telephone operator in the court house. Tom Sullivan was named nurse in the County Infirmary, to care for the smallpox patients.

To fill the vacancy caused by the death of George Bontelho, Manuel Oliviera was named as the constable of Washington township. Bontelho had charge of the Alvarado district. Bontelho lived at this place, as also does the new appointee. Bontelho held this position for some five years.

REPORT ON AWARDS.

Official report of the awarding of the prize for plans for the new County Infirmary was made by advisory architect H. H. Meyers. Charles P. Meeks was officially voted the winning architect, and his plans adopted.

John McHugh, court house watchman, was granted a two week's vacation. M. C. O'Brien was named as nurse, A. Larsbarh as bookkeeper, and Mrs. C. F. Dodge as seamstress at the County Infirmary.

A free dental clinic, under the management of the county, was urged by Mrs. H. N. Rowell, representing the mothers' clubs of the bay region.

"Most of the school children are actually suffering," said Mrs. Rowell. "We have given the matter much thought. The condition is really serious."

Some time ago the board refused to support the clinic operated by the County Dental association.

"We plan to look into this matter when the next budget is made up," declared Chairman Mullins. "We can do nothing until then."

N. A. McConagly and others petitioned for the abandonment of a portion of a disused road near San Lorenzo. Viewers will be named and the matter reported on next week.

REPORT ON ROAD.

P. A. Haviland, J. B. Parsons and M. G. Callaghan, viewers for the proposed new road in this same district, reported in favor of the plan. It will be taken up for action Monday.

The contract for repair work on the court house, totalling about $2000, was awarded Fred R. Moore, of Oakland. Work will begin at once.

Miscellaneous requisitions for general supplies at the infirmary, jail and for county offices, were granted.

EXPLAINS OFFER OF ALLEGED BRIBE

Ercanbrach Gives Reason for Attempt to Get Postmastership.

(Continued From Page 1)

to Senator Works—"Now, Mr. Works, if this does not conform with your ideas, just burn this"—is ingeniously explained by the writer.

"I figured I might get turned down and I did not want none of the homo people to know about me trying to get the place."

The Santa Barbara carpenter exhibited emotion when discussing the probable outcome of the case:

"I have more friends in Santa Barbara than you can shake a stick at," he exclaimed proudly. "You know," he added tearfully, "it would just about kill me to go back home and have the little children that know and love me point me out on the street as a briber."

SALT LAKE AND RETURN $35

"Oakland 1915" N. E. A. convention special train leaves 10 a. m., July 5th, via "The Wonder Way Through Picture Land." Daylight ride through beautiful Feather river canyon, with stops at points of marvelous scenic charm. Join Oakland Commercial Club to secure World's Congress of Education for Oakland in 1915. Send for reservations to W. B. Townsend, D. F. and P. A., Western Pacific railway, Oakland.

OFFICIALS OPPOSE REES HARBOR PLAN

Mayor and Works Commissioner Suggest Alterations In Scheme.

(Continued From Page 1)

reducing the wharf area, ending near the Southern Pacific mole slips. The plan contemplates joint ferry slips at about [illegible] Pacific mole, with the Key Route trains diverted to the south along the shore line to avoid the proposed channel.

EXPLAINS PLAN.

"To make the situation clear, let us imagine that we are riding out on a Key Route train from the conduit toward the ferries. At present we proceed westerly for a short distance on solid fill, and then over a trestle spanning tidelands which will ultimately be reclaimed. We pass the bulkhead across the Key Route basin just completed by the city on the south of this pier, and then pass on the trestle out several hundred feet to the Key Route ferry.

"Under the Rees plan, following the same course, say in an airship, we would travel first over reclaimed tidelands with factory sites and would reach the bulkhead line. Here, instead of a continuance of the trestle, we would come upon the proposed channel of 1200 feet width, then to the dyke protecting this. There would be no Key Route pier across this channel or beyond the dyke, but the trains would proceed south along the shoreline and go to approximately the present terminal of the Southern Pacific ferry slip.

WOULD CONGEST TRAFFIC.

"This would have the effect of congesting all the ferry traffic at this point. In addition to this, the entrance to the long harbor channel from Oakland to Richmond would be just to the north of this combined ferry slip district, and ships would be going in and coming out constantly in the paths of the ferries.

"It is a certainty that we will have ten, and later five-minutes service on the ferries. A grave element of danger is thus introduced.

"Commissioner Anderson and I have studied the plans, and we have worked out a possible solution to the difficulty. Instead of having the dyke cut across the Key Route pier and basin, as is proposed in the Rees plan, we would suggest that it halt at the point of intersection, and then, instead of continuing across the basin to a point opposite the Southern Pacific ferry slips, proceed westerly along the present line of the Key Route to present terminal.

SILT WOULD BE AVOIDED.

"This would protect the Key Route basin from being silted, would provide an adequate entrance to the channel and basin, and would not interfere with the city harbor plans.

"A difficulty is presented by the electric lines of the San Francisco-Oakland Terminal railways, as our plan contemplates a free channel from tide line to proposed dyke south directly into the Key Route basin, this channel to be open through the present Key Route pier. This would necessitate a high bridge to carry the trains across the channel, high enough to provide clearance for steam ocean traffic, and with drawbridge facilities for 'wind jammers.'

EASY GRADE POSSIBLE.

"This difficulty is not grave, however, as the Key Route system has a lengthy approach both on the shore and ferry sides of this proposed channel, so that it would be possible to have a long incline of easy grade rising to the bridge.

"There would be no need of the proposed dyke across the basin [illegible] of the dyke. There would be no silting of the basin or channel. Permission has already been granted the Key Route to make this fill solid for a portion of the way."

BOMB-THROWERS BADLY INJURED

Two Men Blow Up House, But Intended Victim Escapes.

(Continued From Page 1)

until the flames were extinguished and they were held until the arrival of a policeman.

The two men were rushed to the receiving hospital, where their wounds and burns were dressed. The explosion had ripped nearly all of the clothing from the body of one.

FLED FROM ATTACKS.

The house, which was a two-story dwelling, was reduced to a shapeless mass of debris.

Trapani came here two years ago from New Orleans.

According to Trapani he was the object of mysterious attacks for nearly nine years in New Orleans and finally he decided to leave. Within a few weeks after his arrival in Los Angeles, he said, his unknown enemies again began sending letters demanding various sums of money. All of these he ignored, believing that the threats of the Black Handers would not be carried out. Last week he said he received what purported to be a final demand for $300. He was told that unless he paid the money to the Black Hand Society he and his family would be killed. This letter he also ignored and the explosion followed.

Trapani asserted his belief that the attempt on his life was planned by a regular society which has headquarters in New Orleans.

RESINOL HEALS SKIN TROUBLES

Even the Stubbornest Cases Yield to This Easy, Economical Treatment.

If you have eczema, ringworm or other itching, burning, unsightly skin eruption, try Resinol Ointment and Resinol Soap and see how quickly the itching stops and the trouble disappears, even in severe and stubborn cases.

And the best of it is you need never hesitate to use Resinol Soap and Resinol Ointment. There is nothing in them to injure the tenderest surface. Resinol is a doctor's prescription which for eighteen years has been used by careful physicians for all kinds of skin affections. They prescribe Resinol freely, confident that its soothing, healing action is brought about by medication so bland and gentle as to be suited to the most delicate or irritated skin.

Resinol is sold by practically every druggist in the United States, but you can prove at our expense what it will do for you. Write today to Dept. 40-S, Resinol, Baltimore, Md., and we will send [illegible] Resinol Ointment and Resinol Soap.

—Advertisement.

Tribune now 40c Month

Marconi Scandal to Be Heard Wednesday

LONDON, June 16.—The debate on the Marconi committee's report, which the prime minister has fixed for Wednesday and Thursday in the house of commons, is expected to be exciting. In well informed political quarters it is asserted that both Sir Rufus Isaacs, the attorney general, and David Lloyd George, chancellor to the exchequer, have offered to resign if necessary, but that Premier Asquith had refused to consider such a solution of the matter.

Political gossip credits the government with the intention of proposing in parliament self-denying resolutions, which, if carried, would preclude any minister in the future from holding a directorship in any public company or shares in any company contracting with the government.

Jailed I. W. W. Leaders Issue Strike Order

IPSWICH, Mass., June 16.—A statement urging the hosiery mill strikers to remain firm in their demands was issued from jail yesterday by Carlo Tresca, Pingree and Nathan Herman, Industrial Workers of the World leaders, who, with Mrs. Pingree are held without bail charged with the murder of Miss Nicoletta Paudelopoulous, killed in Thursday's riot.

"Stay together on the right road and the good road, and it will bring you better living," the statement read. "This war is with the capitalist. We must win. Don't go back in the mills while the police are on guard. We will win."

"HUNGER STRIKE" AGAIN FREES MRS. PANKHURST

LONDON, June 16.—"Hunger strike" once more brought about the release from jail of Mrs. Emmeline Pankhurst, the militant suffragette leader. She was set free from Holloway Jail owing to ill-health.

Something New

The well-known table beverage, POSTUM now comes in

New Form

Called

Instant Postum

A delicious drink—absolutely free from the coffee drug, caffeine.

A level teaspoonful of Instant Postum in an ordinary cup of hot water dissolves instantly and makes it right for most persons.

A big cup requires more and some people who like strong things put in a heaping spoonful and temper it with a large supply of cream.

Experiment until you know the amount that pleases your palate and have it served that way in the future.

Postum comes in two forms.

Regular (must be boiled).

Instant Postum doesn't require boiling [illegible] instantly by stirring a level teaspoonful in a cup of hot water.

POSLAM WORKS WONDERS ON AFFECTED SKIN

To Poslam, the perfect skin remedy, many thousands owe their present freedom from unsightly skin disfigurements. These are troubles not to be endured, but to be cured by Poslam. And Poslam will do the work if anything will, because of its marvelous healing power.

Right away use it on eczema, acne itch, salt rheum, piles, scalp-scale, etc., however stubborn and Poslam stops the itching as soon as applied, bringing immediate relief and comfort. If any skin difficulty besets you, try Poslam NOW and prove its merit.

POSLAM SOAP used daily for toilet and bath, makes every cleansing operation a double means of healthfulness to the skin. Incomparable in its benefits [illegible]

All druggists sell Poslam (price, 50 cents) and Poslam Soap (price, 25 cents). For free samples, write to the Emergency Laboratories, 32 West 25th Street, New York City.

—Advertisement.

Tribune now 40c Month

SOCIETY STATIONERY

H. Mohton Co.

Broadway at 14th, Oakland

Mail Your Broken Glasses

to us to repair. We will repair them and mail them back to you same day as received.

Hope you have a good time on your vacation.

DAVIS ELFEN OPTICAL CO.

We close Saturday evenings at 6.

1318 Broadway

Macdonough Bldg., Oakland.

Chronicle Bldg, San Francisco.

White Cross Painless Dentists

Hours, 9 to 7. Sunday, 10 to 12.

Ayer's Pills

...ment of the bowels each day. Just one Ayer's Pill at bedtime. Sold for 60 years.

Ask Your Doctor. J. C. Ayer Co., Lowell, Mass.

100 DISHWASHERS ARE COLLEGE MEN

Union of 700 Shows Big Percentage From Halls of Learning.

SAN FRANCISCO, June 16.—Here is a little sequel to the big books on pedagogy which tell all about ontogeny recapitulating philogeny, cultural and humanitarian values, and things like that. The story does not bear the bold imprint of authority, which school men love so well. It is spun out of the fag ends and ravelings of blighted lives, and written in painful script into the records of the "casual, migratory and unskillful."

Out of the 700 members of the San Francisco Dishwashers' Union [illegible] a greater proportion of college men than can be found in any other union.

The San Francisco union is the only one of its kind in the United States. It was granted a charter by the International Hotel Men's and Waiters' Association, and its membership has been steadily increasing since it first opened its headquarters, at 303 Sixth street, several years ago. A dishwasher gets $10 per week. Many a chap who has had difficulty in cashing his [illegible] enabled by this endowment to carry on interesting but not entirely academic researches in the relative food value of corned beef and cabbage, or coffee and sinkers.

There is a low, dingy lounging room at the headquarters.

ECHOES OF OTHER DAYS.

Nearly every afternoon there is a "seminar" around the table. It is just like any other seminar. There is talk of "types," and "reflexes," and "unconscious cerebration," some of it stilted and declamatory, and parading the worn trappings of past gentility. Sometimes a cynical laugh breaks in.

CLEAN-UP TO MARK CIVIC PRIDE DAY

Central Improvement Club of Allendale to Have Practical Celebration.

FRUITVALE, June 16. "Civic pride" day will be held by the Central Improvement club of Allendale June 21, the occasion being a big clean-up of the district. Arrangements for the cleanup are in the hands of a [illegible] committee. A joint committee is working with the Mothers' club in preparation for an independant Fourth of July celebration.

A plan of campaign of education for the municipal water problem was drawn up at a joint meeting of the Galindo and Latham Terrace Improvement clubs. It was urged that action be taken through the United Improvement clubs. Another joint meeting will soon be held.

H. J. Moore, chairman of the Bona Terrace club street committee reported progress in the suit to delay the Bona street extension. It was reported that the extension of Kaiser street would be made by private subscription of property owners. A protest was registered against the dark streets, and the club emphatically opposed the municipal water district plan.

STREET PROBLEMS.

Street problems were considered by the Taxpayers' association and members of the street department were heard on the cost and district assessment method of street opening.

The municipal water district plan is engaging the attention of the Hopkins street improvement club.

The Mothers' club of Fruitvale school No. 3 sponsored an entertainment given by the Glee club of the school Friday evening, the proceeds to go to the school phonograph fund.

Wan, Weary and Worn Out

If You Feel Fagged to a Finish and Utterly Used Up Here is Quick Relief.

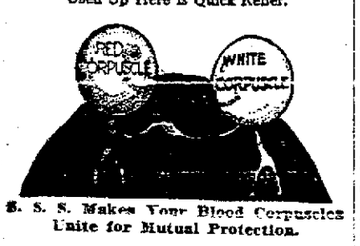

S. S. S. Makes Your Blood Corpuscles Unite for Mutual Protection.

Half the people you meet complain of weary muscles, stagnant brain, jangled nerves, and a wonderful desire to lay down and just quit. Most of these people have been using nervines that spasmodically flare up the nerves only to die down again, as die they must. Avoid nerve stimulants. Bear in mind that this worn out feeling is due to poor blood, to bacteria in the water you drink; to the multiplying of destructive germs in the blood faster than they can be overcome by the white corpuscles; and to what is known as auto-toxemia, that condition where the venous or impure blood accumulates faster than it can be replaced by the red arterial blood.

The medicinal value of the combination of S. S. S. is relatively just as vital and essential to well-balanced health as those of the grains, meats, fats and sugars of our food.

If you feel played out go to any drug store and ask for a bottle of S. S. S. Swift's Sure Specific. Here is a remedy that gets at work in a twinkling: it just naturally rushes right into your blood, scatters germs right and left, up and down and sideways.

You feel better at once, not from a stimulant, not from the action of drugs, but from the rational effect of a natural medicine just as active and just as timely as to a man who has been lost in the mountains, is about starved and comes across a settler just finishing a savory meal of good honest food. Do not neglect to get a bottle of S. S. S. to-day. It will make you better in just a few minutes. It is prepared only in the laboratory of [illegible] Specific Co., [illegible] Georgia.

Your blood [illegible] your every true [illegible] [illegible] strange conditions [illegible] the human [illegible] by reason [illegible] impoverished blood.

FLOWER CANTATA PICTURESQUE

CHILDREN ARE IN EXERCISES

Congregational Sunday School Classes Surprise Parents.

HAYWARD, June 16.—A dainty and pleasing spectacle was afforded the parents of children attending the Congregational Sunday school at the closing exercises of the school yesterday afternoon. Girls and boys of the different classes performed a series of interesting exercises under the supervision of their teachers. The first part of the program consisted of songs by the school, and recitations by the primary department. A picturesque little flower cantata, entitled "Flora's Birthday," was highly appreciated by the audience. Children taking part in the cantata represented different varieties of flowers. Two of the bright Sunday school pupils who contributed to the success of the cantata were Mildred Russell, who represented a tulip, and Jean Dummermuth, who played the part of a violet.

Rev. B. D. Naylor, minister of the Congregational church, presided over the exercises, which were witnessed by a large gathering of the parents and friends of the scholars.

MILDRED RUSSELL AND



JEAN DUMMERMUTH.

'WETS' AND 'DRYS' IN FINAL RALLIES

Two Mass Meetings Will Mark Close of San Leandro Campaign.

SAN LEANDRO, June 16.—The entire voting strength of San Leandro is expected to turn out tonight to the two mass meetings of the "wets" and "drys," the final rallies of the opposing factions before the no-license election tomorrow. There is talk of the two meetings being held on each side of the plaza, and a stirring finish to a bitter campaign is anticipated.

Should the "drys" hold a mass meeting on the plaza, then three meetings will be in full swing at the same time this evening, as Dr. Bane, of the Anti-Saloon League, will speak in the theater.

A. Ruth of Olympia, Wash., will be the principal speaker in the saloon interests tonight. Dr. Bane and A. Bristol will address the meetings of the "drys" under the auspices of the Women's Christian Temperance Union, who are conducting the campaign.

Fourteen saloons will be affected by the election. On the occasion of the last no-license election, San Leandro voted against the closing of the saloons.

The election booths will be open all day tomorrow in the three precincts. There are 2680 voters, and it is expected there will be a full vote cast. About 600 of the voters are women. The fact that the election falls on Bunker hill day, June 17, is looked upon as an augury by both sides. The side which runs short of powder, or votes, will have to retire from the fight.

HAYWARD TO REVIVE DRAMATIC INTEREST

HAYWARD, June 16.—A revival of interest in dramatic affairs is urged by prominent society women of Hayward. Although a dramatic club exists, there has been little activity in the production of plays, and a large amount of talent has thus been allowed to lie latent. The aim of the dramatic club which was formed is to cultivate an appreciation of the classic drama and modern playwrights.

Prominent members of the club are A. W. Beam, P. W. Moody, Miss Wilhelmina Pohl, George Park, J. E. Welsh, Miss Isabel Cullie, Miss Anita Quist, Miss Mabel Lowell and N. H. Wahl.

Tribune now 40c Month

LAST HONORS PAID MRS. ROSE HOOVER

SAN LEANDRO, June 16.—The funeral of Mrs. Rose Hoover, an aged resident of San Leandro who died Saturday, took place this afternoon at San Lorenzo cemetery. Mrs. Hoover, who was a widow and resided in Davis street, has lived only a short time in San Leandro. A paralytic stroke was the cause of death. She had no relatives in this part of the country.

FRUITVALE EAGLES HOLD MEMORIAL SERVICE

FRUITVALE, June 16.—Fruitvale aerie, No. 1375, Order of Eagles, held memorial services yesterday afternoon. The principal address was made by Mervyn Samuels. The arrangements were under a committee at the head of which was Emil Jacobsen. A program in honor of departed members was given.

MARE ISLAND NOTES

MARE ISLAND, June 16.—The time taken off by employes on account of sickness will not be deducted from the fifteen days' annual leave due to such employes. The new order is based on a decision of Controller of the Treasury Judge Downey.

Lighship No. 83 left the navy yard yesterday for her station at Blunts reef, on the northern coast. Her place at the quay wall will be taken by the army tug Slocum, which will remain here for repairs.

Saturday was the weekly payday of the Mare Island workmen, and Pay Inspector Kay and his assistants disbursed the sum of $45,000 to the laborers and mechanics.

Second Lieutenant Robert P. Pierce, U. S. M. C., arrived at Mare Island Saturday and was assigned to duty at the marine barracks.

Fourteen navy-yard mechanics left for Bremerton navy yard yesterday to assist in the completion of the repairs on the army transport Burnside.

Radio Expert George E. Hanscom and party of wireless mechanics left yesterday for the Cape Blanco wireless station on the northern coast, where they will remain for the next two weeks, overhauling the [illegible] plant.

Orders have been posted announcing that the summer half-holidays Saturday afternoons will commence next month and continue through September.

The submarine flotilla, now in drydock at the local naval station, will not leave [illegible] for San Diego until July 10.

Authority has been received from the Navy Department to install a national wireless telephone at the local radio station at Point Arguello, and on one of the cruisers of the Pacific fleet, as it is the intention of the Government to give the instrument a thorough test.

Lieutenant L. F. Welch, U. S. N., has been detached from duty on the Portsmouth and ordered to the Alert.

Ensign C. S. Gillette, U. S. N., has been detached from the Denver and ordered to duty on board of the destroyer Hopkins.

Ensign J. B. Oiendorf, U. S. N., has been detached from the torpedoboat Preble and is ordered to joine the cruiser Denver.

Ensign J. A. Murphy, U. S. N., and Edwin Guthrie, U. S. N., have been detached [illegible] to join the Perry and the latter the torpedoboat destroyer Whipple at Mare Island. Ensign Archibald Mc[illegible]son, U. S. N., has been ordered from the Whipple to the Denver.

LEAVE VICTIM ON ROAD, AND FLEE

Car Traced to Fruitvale Owner, Seriously Injures San Leandro Rancher.

SAN LEANDRO, June 16.—Manuel Rose, 55 years of age, a prominent rancher of San Leandro was seriously injured yesterday when he was knocked down and run over by a speeding automobile as he was crossing Estudillo avenue at Washington street.

The machine, which is said to belong to a man named Anderson of Fruitvale, and in which were three people, stopped for a few moments and then drove away, leaving the injured rancher lying unconscious on the road. Eyewitnesses say that the car was going at a high rate of speed. Rose was conveyed to a doctor's office, where severe injuries to his hip were attended to. It is feared that he has sustained internal injuries and may not recover.

Word was sent by Marshal Joseph Peralta to the authorities of Hayward, Niles, and San Jose to arrest the driver of the machine. During the brief time the auto stopped its number was taken, and from it Peralta traced the car to Anderson.

SUNDAY SCHOOL CLASSES GIVE ENTERTAINMENT

PLEASANTON, June 16.—Sunday school children of the First Congregational church gave an entertainment last night. Among those who participated were: Ernest Nelson, Fred Johnson, Jack Knoll, Anna Mudge, Victoria Corwin, Karen Madison, Agnes Nielsen, Grace Medros, Margaret Daiglish, Ruby Manning, Lillian Clark, Mildred Russel, Christel Strobel, Thelma Speed, Henriette Hofgrefe, Helga Nielsen, Irene Templeton, Thomas Gorrie, Joe Gary, Gladys Amaral, Minnie Christenssen, Jean Dummermuth, Christine Nielsen, Loretta Grindell, Harney Strobridge.

GOLDEN WEDDING IS CELEBRATED IN CONCORD

CONCORD, June 16.—Mr. and Mrs. John Fisher celebrated their fiftieth year of married life last week. The happy couple received a presentation of gold pieces from members of the family. The daughters that gathered at the parents' home were: Mrs. J. Simas of Hollister, Mrs. William Silva of Sacramento, Mrs. F. B. Costa of Hughson, Mrs. Antone Vargas and Mrs. Joseph Fisher of Concord.

Twenty-one grandchildren and five great-grandchildren graced the anniversary. The couple came to this state in 1867.

FATHER AND SON SAVED.

SAN FRANCISCO, June 16.—A gallant double rescue was accomplished at Fort Point yesterday morning when Thomas and Richard Johnson, father and son, were saved from drowning, after their small boat capsized, by Captain Clark and the crew of the life saving station, assisted by James Rankin of the lighthouse and a soldier whose name was not learned.

TAKE PLENTY OF TIME TO EAT.

There is a saying that "rapid eating is slow suicide." If you have formed the habit of eating too rapidly you are most likely suffering from indigestion or constipation, which will result eventually in serious illness unless corrected. Digestion begins in the mouth. Food should be thoroughly masticated and insalivated. Then when you have a fullness of the stomach or feel dull and stupid after [illegible] Chamberlain's Tablets. Many severe cases of stomach trouble and constipation have been cured by the use of these tablets. They are easy to take and most agreeable in effect. Sold by Osgood Bros. drug stores.

SALT LAKE AND RETURN $35

"Oakland 1915" N. E. A. convention special train leaves 10 a. m., July 5th, via "The Wonder Way Through Picture Land." Daylight ride through beautiful Feather river canyon, with stops at points of marvelous scenic charm. Join Oakland Commercial Club to secure World's Congress of Education for Oakland in 1915. Send for reservations to W. R. Townsend, D. F. and P. A., Western Pacific railway, Oakland.

"The Owl's" 21st Anniversary Sale

EXPANSION DAY

We are holding a series of special sales this week to celebrate our twenty-first anniversary.

This day we call "Expansion Day."

We call it Expansion Day because never in the "Owl's" history have we been expanding as rapidly as we are now doing.

Today, in addition to supply houses and manufacturing plants, we have 18 stores in operation, employing over nine hundred people.

We have just completed a big new characteristic "Owl" store in Spokane, another in Los Angeles, and are erecting a four-story building, which will contain a large store corner, in San Diego.

Shortly we will install another new store in Oakland, and another manufacturing plant to take care of our over-taxed capacity. Therefore, we are sure you will agree with us that rightfully one day of our twenty-first anniversary should be "EXPANSION DAY."

No doubt you were agreeably surprised at the truly remarkable specials you found on Monday in nearly every department of our various stores. We knew Announcement Day would attract immense crowds, but we believe today will eclipse Monday's record. We've arranged a great many Special Offerings with this end in view.

Some More Good Specials for Tuesday—138 of Them

25c size Arabia Tooth Soap 12c
$1.00 size Allen's Hair Restorer 79c
50c size Amyro Theatrical Cream 29c
25c size Baker Vermilinge 15c
$1.25 size Black & White Scotch $1.00
(Above item at S. F. Stores only.)
25c size Boschee's Cough Syrup 14c
$1.00 size Bath Brush 59c
60c size Buffalo Lithia Water 47c
25c size Berset Shaving Cream 17c
$1.50 size Canadian Club Whiskey 97c
(Above item at S. F. Stores only.)
50c size Cameline Liquid Face Powder 27c
$1.00 size Cooper's New Discovery 69c
$1.50 kind Clinic Thermometers 77c
25c size Crown Lavender Salts 17c
25c size Chamberlain's Cough Remedy 16c
50c kind Congress Playing Cards 33c
25c size Cuticura Pills 17c
All 50c Dressing Combs 33c
25c size Doan's Regulets 15c
25c D. D. D. Soap 14c
50c size Dickey's Cream de Lys 27c
$1.00 Two-quart Enamel Irrigators 43c
$1.25 Three-quart Enamel Irrigators 53c
$1.00-size Fitch's Hair Grower 73c
50c size Fairchild's Essence of Pepsin 33c
10c kind Fine Combs 6c
50c size 4711 Lilac Toilet Water 33c
25 size Graves' Tooth Powder 13c
$1.00 size Gordon Dry Gin 77c
50c size Graham's Elderflower Cream 27c
50c size Harnish Nail Enamel 27c
25c size Hazeline Cream 14c
75c kind Hair Brushes 49c
25c size Herpicide Soap 12c
$1.00 size Hostetter's Bitters 59c
$1.00 size Hyomei Outfit 73c
25c size Humphrey's Remedies 13c
75c kind Hygeia Bulb Syringe 49c

25c size Calox Tooth Powder 13c

$1.25 size Imperial Hair Dye 87c
25c size Imperial Nail Enamel 12c
50c size Johnston's Digestive Tablets 29c
10c size Jergens Violet Glycerine Soap, 5 for 25c
25c size Johnston's Foot Soap 17c
50c size Jaynes' Expectorant 29c

35c size Jergen's Benzoin & Almond Lotion 16c

25c size Karl's Clover Root Tea 17c
25c size Kohler's Headache Antidote 14c
25c size Kondon's Catarrh Jelly 13c
25c box Kosmeo Buttermilk Soap 17c
50c size Knowlton Massage Cream 29c
50 size Kurts Freckle Salve 29c
25c size La Mott's Corn Paint 14c

50c size Liebig's Beef Extract 33c

50c size Lavoris 29c
25c size Laxative Bromo Quinine 10c
25c size Laxol 17c
5c kind Lead Pencils 3c
75c size Lola Montez Cold Cream 47c
50c size Lloyd's Euxesis 33c
25c size Luster-ite Cuticle Ice 15c

5c size Lifebuoy Soap, Expansion Day, 3 for 10c

$1.00 size Maltine (all kinds) 67c
25c size Miles Anti-pain Pills 17c
$1.00 size Miles Blood Purifier 69c
25c size Morse Indian Root Pills 14c
$1.00 size Mother's Friend 67c
50c size Mothersill's Sea Sick Remedy 29c
50c size Murine 27c

25c size "Gets It" Corn Remedy 14c

25c size Poslam Soap 16c

25c size Murray's Lotion 16c
50c size M. & L. Florida Water 37c
$4.25 size Mary Garden Perfume (original bot) $3.33
50c size Melba Face Powder 33c
25c size Melba Nail Paste 16c
25c size Malvina Soap 17c

25c size Malt Nutrine 16c

25c kind Metal Soap Boxes 15c
25c size Melba Rouge 16c
50c size Melba Cream 32c
25c size Mum (Kills Body Odors) 14c
25c size Mission Olive Cream 14c
25c McLaren's Mustard Cerate 14c
$1.50 Mirrors 83c

50c size Sloan's Liniment 30c

25c size Munyons Remedies 13c
50c size Nature's Remedy 29c
10c size Night Lights 6c
All 5c Nipples 2 for 5c
$1.00 size Nile Blossom Toilet Water 57c
$1.00 size Othine 73c
$1.25 size Old Crow Bourbon (bonded) 97c
(Above item at S. F. Stores only.)

$1 size Swissco Hair Remedy 57c

$1.25 size Old Taylor Whiskey 79c
(Above item at S. F. Stores only.)
25c size Orangeine 15c
15c size Parowax (Pound) 7c
50c size Parisian Sage Tonic 29c
50c size Palm Olive Cream 29c
25c size Parker Nail Gloss 12c
25c size Perspino 14c

25c size Squibb's Talcum 10c

25c size Pond's Vanishing Cream 15c
50c size Pond's Cold Cream 29c
25c size Papier Poudre 12c
50c size Pray's Oncaline 33c
75c kind Parisian Ivory Combs 47c
Regular $2.00 Peerless Fountain Syringe, 3 quart $1.27
Regular $2.25 Peerless Combination Fountain Syringe, 2 quart $1.37
Regular $2.50 Peerless Combination Fountain Syringe, 3 quart $1.57
25c size Pompeian Soap 15c
50c size Pinex 29c
25c size Piso Cough Remedy 15c
25c kind Pocket Comb 14c
75c size Pinaud's Vegetal 49c
50c size Quinine Sulphate, 1 oz. tins 27c
50c size Queen Hair Dye 33c
25c kind Rubber Complexion Brush 16c
$1.00 size San Metto 57c
$1.50 size Seguro 77c
25c size Spratt's Dog & Puppy Cakes 15c
$1.00 size Sulphurro 53c
25c size Spanish Castile Soap 17c
25c size Stuart's Charcoal Lozenges 15c
25c size Sozodont Tooth Paste 12c
$1.00 size Star Hair Remedy 67c
25c size Spiro Powder 12c
50c size Tarrant's Seltzer Aperient 29c
5c pkg. Toothpicks, any kind 3c
25c size Vapo-Cresolene 15c
$1.00 size Warner's Safe Cure 57c
25c size Woodbury's Face Powder 13c
50c size White's Tooth Powder 27c
$1.00 size Wine of Cardui 59c
50c size Williams' Pink Pills 29c
75c size Wyeth's Beef, Iron & Wine 47c
$1.00 size Wyeth's Sage & Sulphur 59c
25c size Zoneweiss Tooth Paste 12c

Wednesday Is Household Day

Every housewife will be interested in the specials for Wednesday—numerous opportunities to cut down household expenses.

See Tuesday's Bulletin, Post or Oakland Tribune.

The Owl Drug Co.

18 STORES ON THE COAST

SAN FRANCISCO STORES
710 Market St.
778 Market St.
916 Market St.
Post and Grant Ave.
Fillmore and Geary
16th and Mission Sts.

OAKLAND STORES
16th and Washington
16th and Broadway
16th and San Pablo

FIRST BRIDE IS CLAIMED AGAIN

Explorer and Publisher Remarries Wife of His Youth.

CHICAGO, June 16.—W. D. Boyce, explorer, publisher and, when marriage questions are involved, son fighter, is married again. His bride is Mary J. Boyce, his first wife.

The wedding ceremony was performed in a bungalow Boyce has been building for two years at Ottawa, Ill., to replace that burned several years ago.

The only witnesses were Mr. and Mrs. E. C. Swift, old friends. Rev. F. G. Farrar officiated. They came to Chicago last night where a peace pact between Boyce and his son Benjamin was cemented. They have planned a trip to Alaska for the honeymoon.

The marriage makes Boyce's marital record appear about as follows:

He married Mary Jane, his first wife.

He divorced Mrs. Boyce August 14, 1908.

He whispered to his son, confidentially, on May 29, 1910, in the Blackstone hotel, that he proposed to marry Virginia Dorcas Lee of Oak Park, who is about his son's age. Benjamin celebrated by knocking his father down, blacking one eye.

He married Miss Lee at her father's home, Oak Park, May 23, 1910. They went to Europe on their honeymoon.

Three months later he left his bride suddenly and went game hunting and exploring in South America. Mrs. Boyce established her home in Santa Barbara, Cal.

A daughter was born April 3, 1911, while the father was still in South America.

Mrs. Virginia Lee Boyce won a divorce February 28, 1912, with $100,000 alimony and custody of the child.

A decision of the South Dakota supreme court refused to declare valid the divorce obtained from Mary Jane Boyce.

Boyce remarried his first wife at Ottawa, Ill.

Mrs. Boyce No. 2 never explained the cause of the coolness, which was reported as being her discovery of a photograph of a nude African queen.

SAYS EAST NEEDS WEST'S LEADERSHIP

PROVIDENCE, R. I., June 16.—The needs of the Orient that can be supplied by this country were outlined yesterday by President W. H. P. Faunce in an address to the graduating class of Brown University. President Faunce, who recently returned from a trip around the world, said that the college graduate "who goes West today may well consider whether he should not keep on going until he comes to the Farther West, into the lands now calling, as never before in history, for the guidance and leadership of the West."

PLAN PROHIBITION OF CHILD LABOR

Bill for Federal Restriction to Be Introduced in House Tomorrow.

NEW YORK, June 16.—A comprehensive plan for federal prohibition of child labor will be proposed in a bill to be introduced in the house of representatives in Washington tomorrow by Congressman Ira C. Copley of Illinois, it was announced by the Progressive party national service here last night. The bill is based on the principles of former Senator Beveridge's original proposal in 1907 denying the right of interstate transportation to the products of child labor. Manufacturers, producers, interstate carriers, jobbers and wholesalers are made responsible for unlawful shipments. By a provision of the bill similar to that of the pure foods and goods stamped or labeled "registered under the federal child labor act." Shipments from states having equivalent child labor laws are exempted from the operation of the proposed law.

CONVICTS PLAY BALL.

ATLANTA, Ga., June 16.—There is an eight-club baseball league in the United States prison here and the games played every week are the principal diversion of the 800 prisoners. Julian Hawthorne, who is convict 4435, has written for the prison magazine a poem entitled "Play Ball," showing the hold the game has on the convicts.

SAVE MONEY; AVOID PAIN

Teeth Extracted Without Pain

Easiest and [illegible]

Extractors in Oakland.

SPECIAL UNTIL JUNE 30

22K GOLD CROWNS..... $2.00
SET OF TEETH..... $3.00
GOLD FILLINGS $1.00
SILVER FILLINGS ..... .50
BRIDGE WORK $2.00

Teeth Extracted Free When Teeth Are Ordered.

Ten-Year Guarantee with All Work.

BOSTON DENTAL CO.

1309 WASHINGTON ST.

HOURS—Week days, 9 to 9; Sundays 10 to 3.

Some chronic sufferers from rheumatism are human barometers. They can recognize by the growling pains in their tender joints and muscles the slightest increase of moisture in the air.

Such a condition of supersensitiveness is always attended with thin blood. The watery, poison-laden fluid that fills the arteries must be built up and purified before there can be any progress toward permanent recovery. Dr. Williams' Pink Pills build up the blood and the pure, rich blood eradicates rheumatism from the system and strengthens the body to resist another attack. Send for our free booklet, "Building Up the Blood."

Get a box of Dr. Williams' Pink Pills at your druggist's today, 50 cents per box, six for $2.50, or from Dr. Williams Medicine Company, Schenectady, N. Y.

Unable to Pay Off Mortgage; Ends Life

SAN FRANCISCO, June 16.—Preferring death to facing the officials of a bank this morning without the money to satisfy a mortgage on his property, Morris Epstein, a pawnbroker, well-known here before the fire, committed suicide at an early hour this morning. He was found dead in the rear of his place of business, 464 Third street, with a tube attached to the gas jet in his mouth. He was discovered by his wife, who explained that he had made a similar attempt two weeks ago. Mrs. Epstein said that her husband owns some property on Richland avenue and that the mortgage was to fall due today. He had no way to meet it and did not believe that he would be granted an extension of time. Epstein was 55 years old.

Graduated Tobacco Tax Voted Down

WASHINGTON, June 16.—A graduated tax on tobacco as an amendment to the tariff bill was unanimously rejected by the majority members of the Senate finance committee today who voted down Senator Hitchcock's amendment suggested by Attorney-General McReynolds.

The committee approved placing live stock and grains on the free list with a countervailing duty, except oats, which remain dutiable at 10 cents a bushel and oatmeal at 33 cents a hundred pounds. Citrus fruits were unchanged.

Sagging Wire Cuts Throats on Auto-Bus

NEW YORK, June 16.—A sagging wire today caught the throats of two members of a picnic party riding on top of a double-decked automobile bus near Long Beach, L. I., and sent another new to the ground. One of the men, William Pleng, is suffering from a partially severed windpipe and probably will die.

DENOUNCES BLUE LAWS LEGISLATORS

Congressman From Missouri Says Struggle is Between Puritans and Free People.

JOHNSTOWN, Pa., June 16.—Members of Congress were sharply arraigned here today by Representative Bartholdt of Missouri in a speech at the German day celebration for their alleged yielding attitude toward prohibition and other sumptuary legislation. He took for his text "Personal Liberty," and called on all "liberal" citizens to join in a fight to offset the "puritan cause."

"Are you aware that the last Congress, composed of a Democratic House and Republican Senate," he demanded, "passed a prohibition measure by more than a two-thirds majority? And that the lawyers, who constitute 85 per cent of the membership, knew it was unconstitutional and voted for it anyhow? It is a fact.

"President Taft, true to his oath to defend the constitution, had the courage to veto that bill, but the same had taken exactly the same oath as the President, passed it over his veto.

"When things have come to such a pass that responsible lawmakers will overthrow the constitution for a popular fad do you not agree with me that our liberties, for which the constitution is our only guarantee, are in the greatest possible danger?"

FRIEDMANN PATIENT DECLARES HE IS CURED

PITTSBURG, June 16. — Attorney David S. McCann, Dr. Friedmann's first American patient, is returning from Europe after having undergone treatment. McCan believes he has been cured, but denounces Dr. Friedmann for keeping secret his discovery while humanity suffers. McCann, in a letter dated May 31 from Sorrento, says:

"While I believe his remedy is curative, I also believe that it is only the pioneer to the perfected remedy that will surely result as soon as the medical world understands this remedy. When doctors have experimented with it and improved it, then we will have a remedy that will cure quickly.

"This being so, nothing can be said against Dr. Friedmann too strong when we consider that he holds back his secret for private gain."

CLARK ON SLATE.

PORTLAND, Ore., June 16.—John Clark, formerly head of the St. Paul police department and at present a resident of Portland, is said to be slated for appointmen as chief of police of Portland under the commission form of government, which goes into effect next month. Mayor-elect Albee, while declining to confirm the report, has declared that Clark is an applicant for chief of police, and that he is eminently qualified for the job.

GRADUATE OF STANFORD WEDS

STANFORD UNIVERSITY, June 16.—The wedding of Miss Merle Bertsche and Ralph Raymond Beal was solemnized yesterday at the home of the bride's parents, Mr. and Mrs. G. Bertsche of Palo Alto. Rev. Walter Hays of the Presbyterian Church, read the marriage rites. Following the ceremony the couple departed for Southern California on a brief honeymoon tour.

WOMAN IS TREASURER.

CHICO, June 16.—Shasta county will be the first in the State to have a woman treasurer. She will be Miss Donna Dennis, daughter of L. M. Dennis, county treasurer, who died in San Francisco yesterday. The supervisors will appoint Miss Dennis to take charge of the office in which she has assisted her father and of which she knows the workings.

MATRIMONY'S SEA CALM STORM LURKS IN CLOUD

By LAURA JEAN LIBBEY

[Copyright, 1913, by Laura Jean Libbey.]

A GREAT many women would like to meet the poets and writers who have told them in verse, in song and in story that marriage meant happiness for them. They were led to believe that by prefixing "Mrs." to the new name given them at the altar all of their cares and griefs were to be shifted upon a pair of manly shoulders whose owner was only too eager to lift the burdens from them.

Some women have sailed upon the sea of matrimony without encountering either clouds or storms. Others have encountered squalls of every description—aye, and shipwrecks—ere the second anniversary of their wedding day rolled around. These are the women who take issue with the writers who would make the world believe that all marriages turn out happily.

No woman weds with the foreknowledge that she is stepping into a trap. This fact dawns upon the woman whose marriage has been a

LAURA JEAN LIBBEY.

jealous may play a little part in causing dissension, it is usually the mighty dollar which is at the root of a greater part of domestic infelicities. It usually transpires in such cases that the wife is disposed to make a mountain out of a mole hill.

The wife has believed that marriage entitled her to the free use of his pocketbook. If after a few months' trial a husband sees that his bride [illegible] earnings he often feels constrained to withdraw this privilege from her and [illegible] the amount he thinks necessary, with the intention of benefiting her by saving the money.

There are some wives who will submit gracefully to such a procedure. There are others who will resent the tightening of the purse strings most bitterly. No woman likes to feel that she cannot be trusted implicitly with every dollar that her husband possesses. She feels aggrieved if he suggests that she keep account of all her expenditures. There's many a dollar which she may feel like using, and yet not like to give an account of. For instance, if her heart is touched by seeing the toes of a little infant sticking out of its stockings and she purchases the needed booties for the baby of her seamstress, she feels reluctant about telling her husband, especially if he is the kind of a man who will growl about helping to support other people's children.

It is the man who can work, but will not, who causes the marriage bark to drift into troubled waters—aye, and to capsize.

These are the men who find wedded life irksome. They cut down the home expenses to a penny, but it does not occur to them to give up the number of cigars they smoke daily, or to stint themselves in the newest gloves, ties and headgear. When the husband becomes lax about paying the household bills the trouble begins. No wife can meet a husband with a smile in her eyes and a kiss on her lips after she has been dunned by the butcher and baker and candlestick maker, to say nothing of the bitter tirade of the cobbler, who has mended once more her shoes that scarce hold together. When the dairy man refuses to leave any more milk, the man comes to turn off the gas for nonpayment of his bill, and there is but a four-day lamb shank bone from which to eke out the evening meal, and the husband, who is doing fairly well, will not mend matters, then the wife feels justified in rising up in her wrath and calling marriage a failure. She feels that she is a martyr in her endurance.

If a man is unfortunate and cannot make a living the wife who loves him will put her shoulder to the plow uncomplainingly, sharing her last crust with him. But the man who makes enough to support a wife and crushes her heart and pride by withholding what is justly her due is the man who feeds the divorce courts.

DANCING FLUSHES FACE.

"Dear Miss Libbey: I am 19, chumming with another young fellow, one year older than myself. We have been chumming together for three years, and have almost [illegible] Recently while at a dance we (my friend and I) chanced to become acquainted with two very nice girls, and the girl he chose to go with left town some time ago. Since then he has been paying marked attention to my girl friend. She does not exactly resent these advances, but I am quite sure she does not like it, for she has given me to understand that she cared quite a little for me. Can you tell me what to do in regard to approaching my friend on the subject? I would not like to have him think me jealous. I am very fond of dancing, but after one or two dances my face becomes very flushed and red. Can you suggest a remedy? V. S."

The girl must be giving your friend some encouragement. Men nowadays don't pay marked attention unless the girl does give them encouragement. You better not say anything to him at all, because if you are not engaged to her [illegible] intentions I would advise you to consult a doctor in regard to the trouble you speak of. He no doubt could prescribe an effective remedy.

"Dear Miss Libbey: What should a gentleman say to a girl after they have danced together, and what should her answer be? If a young man says to a girl, 'I like your new hat,' etc., what should she say? B."

The gentleman usually thanks the girl for the pleasure of the dance, and she responds with a simple "Thank you." In reply to his comment upon her dress a girl need only say, "Thank you. I am glad you like it."

KAHN'S REMOVAL SALE

THE ALWAYS BUSY STORE — SOON TO OAKLAND'S LARGEST STORE — NOW AT 12TH & WASHINGTON

All Women Who Need Gloves Should Take Advantage OF THIS Sale



One of the Three Frontages of Kahn's New Building.

The values are so extraordinary that it will pay—and pay magnificently—to buy now not only for present needs, but to anticipate future requirements. A few of the special lots are described below.

Kid and Fabric Gloves

16-Button Kid Gloves—regular price $3.50 a pair. A bargain if we have your size and color. $2.39

12-Button Kid Gloves—not all sizes and colors. Regular price $3.00 a pair. Sale price $1.98

8-Button Kid Gloves—some sizes and colors missing. Usual price $2.25. Sale price $1.48

Fabric Gloves — The 31.00, $1.25 and $1.50 Kinds — Now 69c Now

Pure silk — lisle — chamoisette. Two-clasp and 16-button lengths. Black, white, natural and colors. The grandest values ever on sale at 69c a pair.

16-Button Kid Gloves—broken assortment of sizes. Regular price $2.50 a pair. Sale price $1.69

One and Two-Clasp Gloves—kid, chamois, mocha and cape. The $1.25 grades. Sale price 98c

Children's Kid Gloves—odd sizes. Regular price $1.00 a pair. Now reduced to 69c

Fabric Gloves—16-button silk, 16-button lisle, two-clasp silk and two-clasp lisle. Gloves that always sell at 75c a pair. Removal Sale price 48c

Fabric Gloves—16-button silk, two-clasp silk, two-clasp lisle and two-clasp chamoisette. Every pair a fine 50c value. Removal Sale price 34c

Two-Clasp Kid Gloves — Also chamois, cape and mocha — 79c — Reg. Price $1 a Pair.

KAHN'S — THE ALWAYS BUSY STORE — TWELFTH AT WASHINGTON—OAKLAND

Fabric and Wool Gloves — Sizes for women and children — 17c — Reg. Price 25c a Pair.

LANE ISSUES NEW RULES FOR POWER

WASHINGTON, June 16.—"The lower the rate charged to consumers by electric power companies, the lower will be the tax which such power companies must pay to the Government."

Secretary Lane of the Interior Department announced this yesterday as "the heart of the policy adopted as to the disposition of water rights of the Government."

After carefully considering a power project on the Pend d'Oreille river in northern Washington, the Secretary has laid down five conditions as "an ideal standard toward which to work in the making of the contract between the Government and the applicants for the use of the power. These conditions are:

First—The greater development of horse-power the lower the charge per horse-power to be made on the part of the Government. This is intended to secure the full use of the stream.

Second—The lower the rate to consumers the lower the charge on the part of the Government.

Third—No charge whatever for a period of five or ten years during which the power company is finding its market.

Fourth—Acceptance as a public utility of the State's jurisdiction over intrastate rates and services, and of Federal jurisdiction over interstate rates and services.

Fifth—Absolute prohibition of combination on the part of the Government in the event that it is established to the satisfaction of the Secretary of the Interior or the courts that such combination has been made or that prices have been fixed by agreement with competing plants.

"It is my purpose," said Secretary Lane, "closely to follow these conditions in the making of all future contracts with power companies. They are just, alike to seller and consumer of the power; they are fair to the Government and they will make for the conservation and genuine development of natural resources now going to waste."

BURGLAR KILLED BY POLICEMAN

SAN FRANCISCO, June 16.—Without pausing consciously a burglar shot by Policeman Justice of the Mission station, died at the Central emergency hospital at 12:15 this afternoon. He has not so far been identified. The man was attempting to break into a saloon near the home of Harry Carter, of 3034 Seventeenth street, who telephoned for the police. Sergeant Sills responded with a posse of officers. The culprit ran, refused to stop, finally attempting to strike Justice with a club and was shot and killed.

Daniel Q. Bramlett, restaurant keeper of 1465 Market street, was robbed of the contents of his cash register by a robber early this morning who shot him when he resisted. Bramlett handed over his coin but as the man turned attempted to hit him with an awning crank. The robber fired two shots which struck Bramlett in the right eye and forehead. The culprit was joined by an accomplice as he ran from the scene.

Bramlett is in a serious condition at the Central emergency hospital.

HEALTH A FACTOR IN SUCCESS.

The largest factor contributing to a man's success is undoubtedly health. It has been observed that a man is far more sick when his bowels are regular—he is never sick when they are constipated. For constipation you will find nothing so good as Chamberlain's Tablets. They not only move the bowels but improve the appetite and strengthen the digestion. They are sold by Osgood Bros. drug stores.

PUBLISHER SENDS OWN PORTRAIT

When six mysterious packing cases were delivered by an expressman to the different departments of the superior court this morning, each jurist set about to uncover the contents, and six bailiffs with hammers pried off the lids.

"An oil painting," exclaimed Clerk Paul Wilke in Judge Waste's department on obtaining a glimpse of the inside of one of the boxes. "Well, I wonder," said Judge Waste as the contents were produced.

With wrappings that had evidently been used upon a likeness of an eastern legal publisher, elegantly done up in a two foot by four foot frame. "Now what am I going to do with that," pondered his honor.

Just then Judge Harris stepped in followed by Judge Wells. The three jurists then visited Judge Brown and Judge Gerdon and found that their confreres of the bench had not been slighted. Judge Beasley is on his vacation, so he has a surprise in store for him upon his return.

In the meantime the bailiffs are wondering if the frames could not be put to some use as court rooms have not as yet superseded the hall of fame.

DELLA FOX, MUSICAL COMEDY ACTRESS, DEAD

NEW YORK, June 16.—It was announced today that Della Fox, famous as a beauty and musical comedy actress, died suddenly of acute indigestion in a New York [illegible] last night.

GOLDBERG, BOWEN & CO. SPECIALS

Monday----Tuesday----Wednesday

A Shipping Department fully equipped to handle orders, large or small, to any point is at your service. Inquire about freight allowances.

COFFEE, Vienna Blend, Fancy ..... pound, 25¢
TEA, Basket Fired. Regular 60c ..... pound, 50¢
HAMS, Virginia, Elegant . . . lb. 40c
GELATIN, Cox ..... package, 10¢
MUSHROOMS, Bon Choix. Regular 25c ..... can, 20¢
SARDINES, Gondolier ..... can, 20¢; dozen, $2.25
CRAB MEAT, Izumi Brand . . can 33c
WATER CRACKERS, Bent's H. M ..... 1-lb. can, 25¢
SWISS CHEESE ..... pound, 32½¢
HAMAMILLIS, for vacation sprains and bruises ..... half pint, 15¢; pint, 25¢; quart, 40¢
NOODLES, Knorr's. Large, medium, small ..... box, 20¢
PUREE, de Fois Gras, Truffles for auto and luncheon trip **Can 22c**
FLOOR POLISHING MOP, cleans and polishes, fits into the corners. Regular $1.25 ..... 85¢

Fruit Preserving Necessities

MASON FRUIT JARS .. pints, 50¢; quarts, 60¢; half gallon ..... 80¢
PARAWAX ..... package, 10¢
JELLY GLASSES ..... dozen, 20¢
WHITE COGNAC ..... gallon, $3.50; bottle, 90¢
White Enamel Preserve Kettle, capacity 7 quarts .. 72¢
Fruit Pressers—Cherry and Peach Pitters—Scales —Aluminum, White and Gray Enameled Kettles

OLD MELLOW RYE ..... gallon, $3.50; bottle, 85¢
COCKTAILS, Imperial, regular $1.25 .. bottle, $1.00; six bottles $5.40
GOLDEN REISLING .. dozen bottles, $3.25; gallon, 85¢
CLARET, Extra V. V. .. dozen bottles, $3.75; dozen half bottles, $2.50; gallon, 80¢.
PORT, Imported F. O. P. Regular $1.00 ..... bottle, 90¢
SHERRY, Pearl, Imported. Regular $1.00 .... bottle, 90¢
BRANDY, Extra California ... gallon, $3.00; bottle, 75¢
GINGER ALE, Cochran & Co.'s ..... dozen bottles, $1.50
WHISKEY, Scotch D. C. L. Highland Club ..... bottle, 85¢
[illegible] $2.15
doz. ½ bots. $1.40
MATTONI WATER .. dozen bottles, $2.25; dozen half bottles, $1.50.

PREACHER HEADS DRUNK ROW IN THE POLICE COURT OF CITY

SAN FRANCISCO, June 16.—When the inebriates lined for release in the city prison at 7:45 this morning the third man in the front row wore a frock coat and clerical collar of a minister of the gospel. The drunks were fifty strong and they came from all walks of life, but interest centered on the parson, who faced forward and listened intently for the calling of his name. At last it came. "William Smith," cried the sergeant. Smith stepped forward. On the book the guard read again: "William Smith, aged 75, born in Alabama, occupation preacher."

Smith, who is a negro, was picked up by Policeman Flood on the embarcadero at 10 o'clock last night. Flood did his best to avoid arresting the parson, but the latter's antics, combined with his clerical garb, had attracted a crowd of curious scoffers, and the officer finally decided to take the preacher to the station. He was booked for drunkenness and shortly afterwards his suit case containing two Bibles was picked up by Special Policeman Jones near the ferry building.

Owen Conn, the $100,000 Burglar, Pleads Guilty

SAN FRANCISCO, June 16.—Owen D. Conn, known as "the $100,000 burglar," pleaded guilty to a charge of burglary in the superior court this morning and will receive sentence Saturday. Conn's plea brings to an end a sensational story of successful crime, stretching from Chicago to Los Angeles and up the Pacific Coast to this and nearby cities, and covering a period of two years, during which time Conn, according to his own confession, looted homes in broad daylight of over $100,000 worth of valuables.

At the time of his capture Conn had stored in his room at a fashionable hotel here jewelry valued at over $50,000, most of which he had stolen in California.

Chicago Registers Hottest June Day Ever Recorded

CHICAGO, June 16.—The records of the local weather bureau show only three days in June as hot as today, when at 2 p. m. the mercury in the comparatively cool observatory tower registered a decimal over 98 degrees. There was a day in June, 1872 and two days in June, 1911, when the heat was equally intense.

Five deaths today were attributed indirectly to the weather and there were numerous prostrations. The county board scheduled a meeting to discuss a proposition to distribute free ice to the poor. The health department reported a sharp increase in illness among infants.

Postmaster Copeland To Serve 7 Months

SAN FRANCISCO, June 16.—A. J. Copeland, postmaster at Byron, California, was sentenced by United States Judge Farrington of Nevada this morning to serve seven months in the Alameda county jail for embezzlement. The amount involved was about $2000. Copeland was arrested by the United States marshal for the misappropriation of government funds after his affairs had become involved.

BUSINESS CENTER DESTROYED.

ST. LOUIS, June 16.—Fire destroyed the [illegible] of Ingraham, Ill., with a damage of $40,000 last night. The town is without water supply for fire protection.

11 Racehorses Are Burned to Death

TERRE HAUTE, Ind., June 16.—Fire started by lightning late last night burned to death eleven racehorses in the stables at the county fair grounds here. The animals were valued at $25,000.

CASTORIA

The Kind You Have Always Bought

Bears the Signature of Chas. H. Fletcher

REV. WM. RADER TO LEAVE S. F. PULPIT

SAN FRANCISCO, June 16.—The Rev. William Rader, D. D., pastor of Calvary Presbyterian church tendered his resignation to his congregation yesterday. He gave as his reason his desire to return to those literary labors which he dropped when called to the pastorate of the big Western Addition church.

Dr. Rader's resignation will be acted upon at the regular meeting of the congregation on June 25. Dr. Rader left yesterday for a vacation. During his absence his place will be supplied by outside pastors.

WATER IS ADMITTED TO GATUN LOCKS OF CANAL

PANAMA, June 16. — Water was admitted yesterday for the first time in the Gatun locks. This was for the purpose of testing the valves, and the test was considered completely satisfactory.

Water from the Atlantic will be let into the lower level of the Gatun locks this week. The dredges will then complete the excavation from the ocean to the locks, which will amount to about 2,000,000 cubic yards.

FOUR DIE FLEEING HEAT.

MILWAUKEE, Wis., June 16.—Four deaths by drowning and twelve heat prostrations, six of which probably will result fatally, were reported in Milwaukee yesterday, after the hottest day of the season.

Graduates

of colleges and schools have learned that it takes concentrated effort to accomplish the desired object---Just so in saving money---it requires practice to acquire the habit of thrift but it more than repays one for all the effort.

Start now, by opening an account with the Central Savings Bank.

4%

Interest Paid on Savings Accounts

Central Savings Bank

Oakland, California
Assets Over $7,000,000.

Also Branch at Telegraph Avenue and 49th Street, Which Does a General Banking Business.

MONDAY
June 16 1913

OAKLAND TRIBUNE EDITORIAL PAGE

FOUNDED BY
William E. Dargie
IN 1875

Death's Courier—The Motorcycle.

Four fatalities resulted from two head-on collisions yesterday. In one case the accident was due to neglect of an ordinary precaution that both prudence and the law requires—the lighting of automobile lamps after dark. Reckless speeding cost three lives in the other accident. A young man riding tandem on a motorcycle was running a race with another motor bike rider on the county boulevard. He ran into another motorcycle coming at a terrifice rate of speed in the opposite direction, and three deaths are the result.

The accident on the county boulevard emphasizes the danger due to the reckless speeding of motorcycles in and around Oakland. The number of these vehicles is increasing, and the motorcycle riders appear to grow more reckless from day to day. They whirl through the streets with amazing rapidity apparently to show how fast they can go and how contemptuous they are of danger. They might expose themselves to needless perils with small objection if they did not imperil the lives of others. They make the streets unsafe and keep nervous people in a state of nervous trepidation bordering on frenzy. They hug the curbs and dart around corners with frightful velocity, keeping everybody on the quive vive expecting to be run over.

how women, children and aged persons escape being run over. Crossing the streets nowadays is like running the gauntlet. Nobody's rights or feelings are respected. Speed mania seems to have bred a heartless indifference to danger and suffering. The motorcycle rider goes tearing through the ruck of vehicles in the crowded streets like a shot out of a gun, enjoying apparently the panic he creates, often barely missing pedestrians on the crossings. There is no excuse for such speed in the crowded thoroughfares; and the disregard of the feelings of persons whose lives are thus endangered is brutally wanton.

No official efforts are made, apparently, to abate this abuse of the highway rights common to all. Hence everybody is doing it. The evil thrives on sufferance. It will grow worse so long as the people submit to it. The harvest is death—there is no compensation. The motorcycle rider seems to reason that if he is willing to make a plaything of his own life others should be willing to face the peril he imposes upon them.

How long are the people of this city going to put up with this condition? Things have reached such a pass that accidents are of almost daily occurrence—preventible accidents due to recklessness and unnecessary speed. The fatal collision near San Leandro is a melancholy evidence that the speeding evil will not abate until the strong hand of authority compels its abatement.

A Vienna dispatch says the Austrian government's war between the Balkan states is inevitable. As the Austrian government has intrigued to bring on another war in the Balkans, it is not strange that it should now regard war as inevitable. The wish is father to the thought. Austria would now be warring with the Balkan allies but for the staying hand of Kaiser Wilhelm.

The German Augustus.

Kaiser Wilhelm well deserves the honors his people are showing him on the twenty-fifth anniversary of his accession. He has proved himself an able and patriotic prince, and while he has carried paternalism to an extreme, he has in the main done much to better conditions for the German people and to promote the peace of the world.

He has made mistakes, and stands for a decaying system which the sentiment of enlightened mankind is turning from as anomalous and outworn, nevertheless he has done much to sustain the prestige of that system and to justify benevolent despotism. In some respects his aim of making Germany the most puissant military power on earth and at the same time the greatest of industrial and commercial nations is incoherent and incompatible, but even his enemies must admit that he has succeeded in blending two inherently contradictory principles to a remarkable degree. He has made Germany a vast armed camp and a great industrial hive at the same time. If he has contracted personal liberty, he has made fundamental rights secure, has maintained order in its best sense, and imparted the spirit of military efficiency to commercial and industrial enterprise.

Whether he has or has not expanded and developed a principle of government and national activity that carries the seeds of its own destruction is a question. The genius of the German people is different from that of the English-speaking races, and it may be that what would inevitably prove a failure in England or the United States is exactly fitted to the temperament and traditions of the inhabitants of the Teutonic empire.

In mental endowment the present Kaiser is probably the first of his race—Frederick the Great, whom he much resembles, not excepted. He has been a wonderfully active man, many-sided and gifted in many ways. He has applied the policy of the martinet to the art and education of his empire, seeking the harmonies of architecture and music in the regularity and precision of the German military system. He has sacrificed the spirit of individuality on the altar of discipline. In the long run the outcome may be doubtful, but in the present its success cannot be denied. Its motive is exalted and patriotic, and therefore worthy of respect and admiration, even though the work does not command approval.

In studying the methods and motives of Wilhelm, one instinctively turns to Goethe's Faust, which may be regarded as picturing the German people in allegory. May not the physical revivification of Germany terminate in the spiritual climax that befell Faust? Germany today is the apotheosis of Wilhelm and his policy. What the years to come under succeeding rulers less able, astute and benevolent than Wilhelm will be the true test of the system which has been brought to such a high stage of development during the present reign. The triumphs of Frederick the Great were followed by the defeats and humiliation of Frederick Wilhelm II. The military system established by the great Frede- stood in undiminished potency, apparently, till it met the [illegible] order at Jena.

The lesson of that anti-climax, and, indeed, of all history, is that the heart of any system is a man. The present emperor of Germany is a man. Moreover, he is a prince with princely qualities and ambitions worthy of his blood, his empire and the imperial tradition.

District Attorney Fickert seems to be making a clean-up in the [illegible] Five of the indicted policemen came down like [illegible] pocketer's coon and pleaded guilty without standing trial. Honesty is the best policy—for the police as well as other people.

GEE WHIZ! BUT THIS IS A LONG ONE!



—BY THE OAKLAND TRIBUNE CARTOONIST.

MYSTERY OF EEL

One of the greatest mysteries of natural history has been the reproduction of the eel. No fish is more common in the rivers of both continents, yet of the millions of eels examined in Europe and America not one was ever found containing spawn or giving evidence of its place or method of propagation. It was shown that each autumn all the eels that could get away migrated down and out of the rivers and bays and made for the open sea. Every spring hosts of small eels, or "elvers," so delicate and translucent that they were known in England as "glass eels," invade the estuaries and wriggle up the rivers by night, growing in size and color as they penetrate inland. Many years ago naturalists discovered in the sea small transparent swimming creatures of unknown affinity which they called leptocephali. Years later it was disclosed that these increased in size and turned into eels—that is, they were a younger stage of "elvers." Subsequent observers obtained these still younger, capturing them far out in the ocean, sometimes close to the surface, sometimes below it down to a depth of 150 fathoms or so. Like most all other small organisms in the surface layers of the sea [illegible] so perfectly so that it was hard to find them when brought up in the nets. Professor Gran, who completed the solving of the mystery during the oceanic survey work of the Michael Sars expedition, says that eel larvae are "so transparent that when sorting them out of the living material captured one can only see their small black eyes; even their blood is transparent and perfectly devoid of haemaglobin."

Thus it becomes established that these leptocephali, shaped like willow leaves, were eel larvae born in the spring in the open ocean. But where? The Michael Sars men discovered that when the eel goes down to the sea in the fall they swim away to the warm south, and there in the northern edge of the tropic zone they develop and emit clouds of spawn which floats up and hatches at the surface. The larvae drift north with the gulf stream, growing and changing as they grow. How long it takes for any one individual to reach the latitude of Europe is unknown, and perhaps varies much. Doubtless the vast majority are eaten on the way; but, at any rate, each spring enough have arrived in northern waters and are sufficiently mature to repopulate the rivers. Where the American eels spawn is not yet known; the ocean off the Bahamas and southward.—Harper's Weekly.

KIPLING AS PLAYWRIGHT

The news that Rudyard Kipling has made his debut as a playwright—as a writer of acting plays—is not so surprising as that he should have chosen "The Bridge of Disgrace" dramatized as "The Harbour Watch," for his opening work in a new field. The story is patriotic farce. The antecedent facts of a bit of fictional analysis of utter lack of discipline on a British cruiser, written by a Frenchman, as gradually secured through the slow process of alcoholizing some of the tars who helped to guy the unwelcome stowaway visitor. The bloody execution of Marine Glass, accomplished with a blank cartridge firing party and the auxiliary blood of a chicken, is the climax of the practical joking. The foreword, in verse, has this injunction from Poseidon to the sailor man:

"Now and henceforward, serve, unshod,
through wet and wakeful shifts,
A present and progressive God; but take,
from Java and Gadire,
He strongly occupies the seat about the tavern fire
And, moist with much Falernian, or smoked Massillian juice,
Revenges there the brass-bound man, his long enforced truce."

It is easy to see how the spirit of defiant hearts-of-oak Britons may be voiced in such comedy. It is easy to understand how, when war clouds lower and landsmen are doubting the preparedness of England, the satire on the foreign notion that England is unprepared should delight fighting Englishmen. Kipling is never a trifler, never a weak-kneed patriot. It will not be at all wonderful if a play that is hardly a play, backed by his name and fitted to the times, scores a real success.—Brooklyn Eagle.

At Local Playhouses

ORPHEUM

Madame Olga Petrova, at the Orpheum this week, easily carries off the honors of the new bill. She makes the vaudevillians like her act, and they showed that they liked it before the evening was over. She is French, with a delightful Parisian twang to her pronunciation. When you can turn a "ragtime-crazy" audience into a serious mood and then turn them back again with a French version of "Beautiful Doll," you're earning your salary—Mme. Petrova does.

"Detective Keen," an old idea with a new twist to it, does not score as heavily as it might, but it does well. The capable work of the company, headed by Arthur Hoops, gets results. Iriney Bereseny, with the aid of Yoska, a violinist, made good from the start, and only the will of a firm stage manager prevented countless encores. The cymbal is a strange instrument to American ears, yet ragtime sounds almost as well on it as on a tinpan piano.

Dave Kramer and George Morton, blackface, hit the target of popularity right on the bell. Chief Caupolican with his excellent voice and his line of talk, came back for three encores, while Bogert and Nelson in a foolish sketch of nothingness, turned on the faucet of applause by reason of being really funny. The Five Hursleys do wonderful tricks of strength and speed; they are the best athletic act that has hit Oakland in some time. Harry De Coe, who balances himself in all kinds of perilous positions, and the talking pictures, rounds out a show that local audiences should like.

OAKLAND PHOTO

"Alone in a Jungle," a two-reel story of love, life and daring, in the animal-infested wilds of tropical South Africa, is the feature of the Monday-Tuesday program at the Oakland Photo Theater. Selig has made many great animal pictures in the past, but none of these have ever surpassed the present subject.

His quest for a suitable mother for his little daughter leads a widower to call upon quite a variety. Several times he is nearly caught in the matrimonial net they spread for him, but the thought of the child saves him. Finally he succeeds in his search. Such is the story of "The Widower's Quest; or, His House in Order," a Vitagraph photo play.

"Max's First Job" is a comedy depicting Max Lauder's behavior when he applied for a job as a Pathe-Freres moving picture actor. He was serious for once in his life when he offered his services and to see Max serious is really amusing. The first film for which he posed was "Mr. Henpeck," and the rough deal he received caused Max to forget that he was acting and he turned suddenly upon one of his co-workers whose duty it was to abuse him, and a rough and tumble fight ensued. The belligerents could not be parted until a stream of water was turned on them.

"Death's Marathon," an extremely interesting Biograph drama, completes the program. In it are featured two of the most popular stars of filmdom, namely Blanch Sweet and Henry Waltnall.

IDORA PARK

Merrymakers went to Idora Park in throngs yesterday, drawn by the many attractions in scenic railway, race thru the clouds, skating rink and big canopied amphitheater. It was a record day at the Park Beautiful. The mild summer weather, the blue sky and the sunshine sent out their call and the people answered.

Over 25,000 visited the park during the morning, afternoon and evening. They shot through the air in the great cloud race at ninety miles an hour, visited the skating rink and ostrich farm, and sat and lay under the big willows on the broad lawns, while the children romped around them or frolicked on circle swing or hurdy gurdy.

The matinee and evening shows in the canopied amphitheater drew their crowds, so that the big auditorium was packed for both performances. The Idora Opera Company was at its best in the closing performances of "A Broken Idol," and deserved applause was freely accorded.

"The Time, the Place and the Girl" promises to be even more popular. This clever musical comedy had a phenomenal run on Broadway and has made a big hit in all the Eastern cities. The Idora company has carefully prepared the farce-comedy and the rehearsal Saturday gave promise that when the curtain discloses the first setting tonight the audience will be given a rare treat in musical comedy.

MACDONOUGH.

"Hanky Panky," the Lew Fields musical comedy which toured two years in the East and made the hit of several seasons in San Francisco, will open a three days' stay at the Macdonough theater tonight. This will be the third city in California where this production will be seen. Oakland people are prepared to welcome home Christine Nielsen, the prima donna, who was born here and has a home here. Florence Moore, who carried away most of the honors in San Francisco, will also receive a big welcome. Max Rogers, Harry Cooper and Bobby North are a trio of German and Swedish comedians who will provide plenty of fun and will be assisted by several other stars, a big beauty chorus and music of the catchy kind, with dancing features which are unusual in a musical show. William Montgomery, Clay Smith, Flo May, Myrtle Gilbert and Virginia Evans round out the cast, the same one which appeared during the long runs of this show in New York, Boston and Chicago.

PANTAGES

Cleopatra danced her way [illegible] the serpent, died, and came to, but ah, how differently! Striding with a masculine swing to the center of the stage, "she" said, in a very masculine voice, "Ladies and gentlemen, I thank you." All of which means that Bothwell Browne opened his week at Pantages yesterday. Brown is too well known locally for description. He appears in an entirely new feature in the Egyptian dance, and completely deceives. He not only is a perfect female impersonator, but a wonderfully graceful dancer.

Emil Hoch and company appear in a tabloid comedy entitled "Love's Young Dream," which is a decided success. Browning and Lewis, in "The New Recruit," offer a clever skit, and McPhee and Hill present an aerial act of more than usual difficulty. Kitty Kline, the "Australian Nightingale," sings. Excellent motion pictures round out the bill, these showing Barney Oldfield, the famed auto driver, racing against a train in order to assist the "movie" play. Several selections from "Coppelia" are rendered by the orchestra under the direction of S. W. Rosebrook.

COLUMBIA

The Wrong Mr. Wright," farce comedy with appended music, is this week's offering at the Columbia, when Mike and Ike, in the role of henpecked husbands, emerge from a score of uncomfortable but highly entertaining circumstances arising through mistaken identity. The piece is replete with clever situations and some catchy music aids in making it attractive. Will King is the "Wrong Mr. Wright," and Al West the right one. Ren T. Dillon is Mike, friend of the wrong one. Charlie Reilly, Ernest Van Pelt, Maude Beatty, Eva Headlitt, Mattie Townsend and all the rest of the Columbia favorites are cast in appropriate parts.

Chorus Directress Teddy La Due and Musical Director Jack Haywood offer a number of catchy musical selections in which the Ginger Girls and the different soloists appear. Among these are "I've Been Through the Mill," "Gliding in a Little Canoe" and "Mammy Jinny's Jubilee."

"TO BE HONEST" MOTTO NOT SEEN ON MONUMENT

SAN FRANCISCO, June 16. — Portsmouth square, overshadowed by the Hall of Justice, where a score of officers are continually on duty, and where police headquarters is located, is the scene of the operations of pickpockets almost every night. And apparently even less attention is paid to the motto on the Robert Louis Stevenson monument in the center of the square, which begins: "To be honest, to be kind, to earn a little, to spend a little less," and so on down the list of allied virtues of honest folk. On Saturday, a hold-up man was caught immediately after robbing his victim, and this morning Umberto Mittempergher of 1190 Nineteenth avenue, South San Francisco, [illegible] thief stole his gold watch. He awakened to see the man escaping, but could not catch him.

Twenty Years Ago Today

The famous Blarney Stone, which for centuries occupied a place in the walls of the historic castle of Blarney in Ireland, has arrived at the World's Fair. It will form one of the attractions of the Irish village at the exposition.

Miss May Rollins is spending her vacation with relative in Fresno.

Among the university athletes training for the Olympic Club field day are Ralph Chick, C. R. Morse, F. W. Bancroft, C. B. Woolsey and Fren Koch, who will contest a number of events.

Among the passengers on the stage from Ione to Jackson in Amador county which was fired on recently by ambushed bandits, was John Frey of West Berkeley. Frey had a narrow escape from death or serious injury, being on top of the stage at the time of the fusillade of shots.

The Oakland Consolidated is planning a five-minute schedule on the Shattuck line when the two switches of the company are completed.

The university boat crew will return to college in August to go into training for the race with the Olympic Club. Garrett, the Harvard carsman, will coach the crew.

Frank H. Aller has gone on a vacation to Los Angeles.

Past Chancellor H. B. Rush of Piedmont Lodge No. 172, Knights of Pythias, has been appointed district deputy of district No. 10.

Last Friday night Gray Eagle Tribe, Order of Red Men, gave an entertainment. Much local talent was displayed, after which speeches were made by Past Great Sachem Benjamin E. Josselyn, Brother Wines and W. H. H. Hussey. Mr. Boyer sang several comic songs.

Dr. C. M. Fisher is now in New York. He will be back in Oakland by the last of the month, after staying a week in Chicago.

WITH NEWSPAPER WITS

The man who expects Opportunity to knock at his door should at least arrange it so that she will not have to climb over things in order to get up the steps.

* * *

"Will you be my wife?" he asked.
"Yes," she replied.
"Very well. Now let's get acquainted and see whether we really care anything for each other."

* * *

Adam had an easy time
Back in the garden there:
When he was late in getting in
There was no chance for him to skin
His shin against a chair.

* * *

A fair correspondent asks us "If it wasn't Colonel Lillian Russell who put the dent in dentifrice." It must have been.

* * *

When Miss Garden pulls anything off (speaking figuratively) there is never any argument between the night ed. and the m. e. as to what page the story goes on.

* * *

Mr. Bryan says he took the state portfolio only on a "dry" basis, but the ambassadors kick because they didn't have the chance of voting on even a local option bill.

* * *

You cannot persuade the man who owns the beach that the water is too cold for comfortable swimming.

* * *

"We live and learn," quoted the Wise Guy.

"Yes, until we are about 40, and then we begin to live and unlearn," supplemented the Simple Mug.

A Philadelphia youth has just demonstrated that mathematicians have been in error since Euclid's time. The original error, however, according to most boys, took place when mathematics were invented.

Coal for eight centuries (over 5,000,000,000 tons) is the supply still available claimed for Newcastle, England.

OAKLAND'S POPULAR THEATERS
VAUDEVILLE
LEGITIMATE
All Eastern Successes Will Be Perfectly Staged in Oakland

MACDONOUGH THEATER
F. A. Gelsea, Manager
Phone Oak. 12
TONIGHT, TOMORROW AND WEDNESDAY, $1.00 MATINEE WEDNESDAY
LEW FIELD'S ALL-STAR COMPANY in the melodious JUMBLE OF JOLLIFICATION, constructed for laughing purposes only
"HANKY-PANKY"
PRICES—Night, $2.00 to 50c. Matinee—$1.00 to 25c.
NEXT—June 23, 24, 25—NAZIMOVA.

OAKLAND Orpheum
Twelfth and Clay Sts.
Sunset Phone Oakland 711
PRICES—Eve. 10c, 25c, 50c, 75c and $1.00
Matinee 10c, 25c, 50c. No Higher.
MATINEE EVERY DAY.
STERLING VAUDEVILLE
MME. OLGA PETROVA, a Real Sensation; "Detective KEEN," Great Dramatic Sketch; HARRY DE COE, the Man with the Tables and Chairs; BOGERT & NELSON, "The Busiest Day of His Life"; IRINE BERCSENY, Hungarian Gypsy Queen; FIVE HURSLEYS, Classy Acrobats; CHIEF CAUPOLICAN, The Talk of the Town; KRAMER & MORTON, The Two Black Dots; EDISON'S TALKING MOVING PICTURES; OPERATIC CONCERTS.

Pantages
VAUDEVILLE
12TH AND BROADWAY, OAKLAND
Matinee Daily at 2:30. Nights, 7:15 and 9.
SUN. AND HOLIDAYS | Matinees 1:30 and 3:30. Nights Continuous from 6:30.
PRICES, 10c, 20c and 30c.
World's Greatest Impersonator of Feminine Types
BOTHWELL BROWNE
In the Gorgeous Scenic Splendor
"The Serpent of the Nile"
20 Girls—Car of Scenery
A GORGEOUS MUSICAL SPECTACLE
12 MOTHER GOOSE GIRLS
FANCIES OF NURSERY RHYMES
Prices—10c, 20c, 30c.

COLUMBIA
MUSICAL COMEDY
10th, Bet. Broadway and Washington Sts.
Phone Oak. 176. Prices 10c, 20c, 30c.
Mat. 2 p. m. Any Seat 10c except Sun. 2
Shows Nightly—7:45, 9:15. 4 Shows Sun.—3, 6:45, 8:15, 9:30 p. m. Friday (contest night), 7:15 and 9:15.
TODAY AND ALL WEEK
Dillon & King
With their Ginger Girls, presenting
"THE WRONG MR. WRIGHT"

IDORA PARK
"The TIME, The PLACE & The GIRL"
IN CANOPIED AMPHITHEATER
BIG FREE MUSICAL FARCE-COMEDY—BROADWAY'S GREAT HIT
WITH KINGSTON, HARTMAN, EBNER—
EVERY NIGHT MATINEE SATURDAY AND SUNDAY

MOTION PICTURE THEATERS

TODAY (ONE DAY ONLY)
"When a Woman Loves"
3 REELS OF STRONG DRAMA
A CINES MASTERPIECE OF LOVE AND HATE
LYRIC PHOTO THEATRE
BROADWAY AT 12TH
ADMISSION 5c AT ALL TIMES

OAKLAND PHOTO THEATRE
BDWY AT 15TH
Admission 10c. Children 5c.
TODAY AND TOMORROW
ALONE IN THE JUNGLE
Selig Wild Animal Feature,
THE BEST YET. 2—REELS—2
Also A Biograph, Vitagraph, Pathe.

OAKLAND'S PHOTO PLAY DAY
The Motion Picture Exhibitors' League of Alameda county (45 theaters) will hold forth at the
Oakland Photo Theater This Thursday, June 19
[illegible] weekly and a host of other attractions.
PROGRAM ANNOUNCED TOMORROW

BERKELEY—GOSSIP, ITEMS AND PERSONALS OF UNIVERSITY TOWN — ALAMEDA—NEWS AND GOSSIP OF "THE ISLAND CITY"

W. VA. CELEBRATES GOLDEN JUBILEE

President Presses Button That Releases Doves and Festivities.

WHEELING, W. Va., June 16. — The jubilee celebration of West Virginia's fiftieth birthday was ushered in today when President Wilson at the White House in Washington pressed a button which in this city released 1000 carrier pigeons, 1000 toy balloons bearing passes of admission to all amusements. Also, as the President disengaged himself for a moment from affairs of state and pressed the tiny electric button, a bell rang before the speaker's stand, there was a flash of light and the signal was simultaneously flashed by the pressure of the President's fingers to the capitols of Pennsylvania and Virginia.

There had been a dead hush in the throng that assembled before the speaker's stand, where sat Governor H. D. Hatfield and many prominent West Virginians who are to take part in the ceremonies. Many men held watches in their hands. Suddenly came the ring of the bell, the flare of the light and the release of the pigeons and the balloons. Governor Hatfield's daughter, seated in the stand, leaned forward and plucked a flower from a huge bouquet in the midst of which had appeared the light flashed by the President from Washington.

Preceeding the official opening of the celebration by the President there were speeches of welcome to the visitors by Governor Hatfield and others.

Tomorrow there are to be floral parades and baby pageants, followed in the evening by spectacles of various sorts among which is the firing of a building filled with fireworks, the flames to be extinguished by the Wheeling Fire Department while thrilling "rescues" are performed.

The celebration is to last for several days. On Thursday there are to be industrial, military and G. A. R. parades. Friday is West Virginia's grand jubilee day, when the actual "birthday" will be celebrated. There is to be a children's parade, an educational exhibit, speeches by Governor Hatfield, the Mayor of Wheeling and others and the reading of the prize poem, dedicated to West Virginia. Saturday is Mardi Gras day, with fantastic parades at night by clubs and orders of the city.

WILL READ PAPER ON FINANCIAL SITUATION

W. W. Garthwaite, president of the Oakland Bank of Savings, will read a paper dealing with some problems connected with the present financial situation here and abroad at the meeting of the manufacturers' committee of the Oakland Chamber of Commerce on June 19.

CHURCH RAISES $1000 FOR BURNED ORPHANAGE

Rev. Dr. Frank L. Goodspeed, pastor of the First Presbyterian Church of this city, announced at last evening's services that a contribution of $1000 had been received at yesterday's services for the benefit of the Presbyterian orphanage at San Anselmo.

LOUD PRAISE FOR OAKLAND SCHOOLS

Sacramento Directors Spend Day Inspecting New Building for Pointers.

Members of the Board of Education of Sacramento were taken on a tour of inspection over the Oakland schools now under construction by City Supervisor J. J. Donovan yesterday afternoon. All the new schools were visited and the Sacramento directors declared that they had enjoyed an instructive visit and that they had never seen such excellent school architecture before.

J. A. Filcher and C. A. Bliss were the two members of the board who visited Board had already, during the past three weeks, inspected the Oakland schools and their report of conditions here were so enthusiastic that Filcher and Bliss decided to come in person. They expressed themselves as thoroughly satisfied with what they had seen and with the pointers they had gained.

"If you want to know about school houses," said Commissioner Filcher, who has seen 25 years of public service, "go to Oakland. There is being erected there that will make history in school architecture. I had no idea of the possibilities of making artistic school houses that would provide so adequately for the needs of the children and teachers as are to be seen in Oakland."

Supervising Architect Donovan recently won second prize in a school architectural contest for plans for a Sacramento grammar school and is now engaged in designing plans for a $200,000 school house in that city.

WILSON DROPPED; WHEELER TO RUN

LOS ANGELES, June 16.—The executive committee of Socialists, meeting here yesterday afternoon behind closed doors after a lively fracas, sidetracked J. Stitt Wilson as gubernatorial timber and substituted Fred C. Wheeler as more likely to make a showing in the next campaign.

Wheeler's remarkable race for City Councilman in the recent municipal election in which he was elected over such strong candidates as Captain H. Z. Osborne, formerly president of the Chamber of Commerce and a high-up official of the G. A. R., opened the eyes of the campaign managers of the Socialists to his popularity.

They also expect him to make a record in the Council and to have especial political influence for pulling votes to his party. Wilson has been a frequent candidate but never succeeded in accomplishing much.

FAMED MEN TO BE TEACHERS SUMMER FACULTY IS LARGE

Music and Art Will Receive Special Attention by Noted Instructors.

UNIVERSITY OF CALIFORNIA, June 16.—Dean C. H. Rieber has collected for the summer session of the university, opening June 23, an unusually interesting array of professors and instructors from eastern and middle western universities, last year's record attendance of 2275, surpassed by only one other university in the country, is expected to be outdone by several hundred this year.

Art and music are to have special attention this year, and a number of men of renown from coast and eastern [illegible] H. Stoughton Bullard, member of the Oxford-Cambridge staff, will head the department of music, giving two courses. One will be on "Art in Daily Life" and the other on "The Philosophy of the Beautiful." The latter course will be given evenings from July 14 to August 2.

Perham W. Nahl will teach figure drawing, freehand drawing and perspective. Many of the drawing courses will be particularly planned to help the teachers of drawing.

A large chorus will be formed and will present a cantata to which all the students in music will be welcomed. There will be a half hour of music in the Hearst Greek Theater every Sunday afternoon, organ recitals and other concerts.

PROFESSOR C. H. RIEBER.

SAYS FREE SUGAR WILL MAKE TRUST

Henry Oxnard Declares Only Big Corporations Will Survive Bill.

WASHINGTON, June 16.—Henry T. Oxnard, vice-president of the American Beet Sugar Company, told the Senate lobby committee today that free sugar would result in the formation of a new "sugar trust." Only the best managed sugar factories would be able to survive free sugar, he said, and a combination would result.

"Then you are going to form a new 'trust'?" asked Senator Reed.

"I have that in mind," said the witness.

"In violation of the anti-trust law?"

"No, sir; there is no law to prevent it. I have been advised by counsel."

Oxnard told how he assisted in organizing the old "sugar trust" in 1888, exchanging his company, with a capital stock of $100,000, for $750,000 new stock.

Oxnard said he received $10,000 a year as vice-president of the American Beet Sugar Company, but denied that he was paid that salary for "legislative work."

ENCINAL YACHTSMEN HOLD CANOE RACES

ALAMEDA, June 16. — Jules Landsberger was twice declared winner and captured both cup and pennant in the canoe regattas that marked the opening of the Encinal Yacht club yesterday. The splendid seamanship of the owners of the tiny craft was put to a severe test by the brisk wind that fanned the canoes over the long triangular course, and before the day ended there were three capsized boats and a fourth so damaged as to compel its retirement from the regatta.

In the handicap race, although outsailed by Kenna, Landsberger was awarded the trophy, a silver loving cup, being allowed a handicap of 1 minute and 45 seconds over Kenna. Weyman and Paul also entered in the handicap came to grief, their canoes being capsized and the sailors being spilled into the water. Assistance was at hand in both instances and no particular damage was done.

In the free for all race, Landsberger was again victorious. Landsberger had the lead on Kenna on the second lap of a three lap race with Kenna only a few feet behind when one of the stays of the Kenna canoe snapped under the strain of the fresh wind, retiring the boat. Landsberger finished, as did also several others of the boats, Muller capsizing at the very end of the race.

In the paddle races Bates and Moebus defeated Crandall and Bishop.

A. G. Holgen, of Berkeley, despite the wind, successfully navigated the bay from the headquarters of the Pacific Motor boat club in a 16 foot Old Town canoe, equipped with a portable gasoline motor. This is the first time, so far as known, that a boat of the size has attempted such a trip.

ALAMEDA SCHOOLS CLOSE THIS WEEK

ALAMEDA, June 16. — The graduating exercises of the Alameda high school will be held Thursday evening of this week. The exercises will be held in the auditorium of the First Methodist church. Dr. Charles F. Aked will deliver the address to the graduates and Principal George C. Thompson will serve as master of ceremonies.

The graduating class will consist of 39 members. The final examinations are being held this week.

The graduating exercises of the Alameda grammar schools will be held Friday morning in the assembly halls in the various schools. There will be 125 graduates from the grammar schools, all of whom will probably enter the high school term. This number of graduates is about the average number to the graduates in former years.

The school vacation will cover the balance of June all of July and a major portion of August.

WILL HOLD BAZAAR.

The Ladies Guild of St. Andrew's Episcopal Church will hold a bazaar Wednesday afternoon and evening, [illegible] and Magnolia streets. The admission is free and there will be a good program throughout the afternoon and evening.

ON INSPECTION TOUR.

SAN DIEGO, June 16.—Major-General Arthur Murray, commanding the department of the west with headquarters at San Francisco, is at Fort Rosecrans today on his annual tour of inspection.

DROVE OVER FIRE HOSE.

[illegible], a Japanese laundryman, is under arrest for driving over a fire hose, Saturday, at [illegible] low street. The Japanese will appear for trial tomorrow

Dreams About Fire, 3 Days Later Fire Burns Down House

ALBANY, June 16.—In an address before the Sunday school, W. E. Coffman, the pastor and superintendent, called attention to a dream of which he had told the school two weeks ago, that the house in which he was staying the night before was on fire. Yesterday the Albany pastor told the children that this was the Cutchin house, which burned almost to the ground three days later. The incident of the dream had been used in connection with the story of Joseph and his interpretation of dreams in Egypt.

PRIZES AWARDED IN ST. JOSEPH'S CONTESTS

BERKELEY, June 16. — Oratorical and penmanship contests were held yesterday afternoon by the pupils of St. Joseph's academy, Peralta park, and attended by many visitors from both sides of the bay. Much [illegible] in public speaking was displayed by the several participants in the oratorical contests.

The first prize medal was awarded to John McCormick, whose subject was "The Eviction," and the second to Norman Maloney, who spoke on the theme, "Yes, I am Guilty." Five classes exhibited work in the penmanship contests, the two lower classes exhibiting jointly. The second class work easily surpassed that of the others.

SAYS GOD GIVES EVERY MAN A SQUARE DEAL

ALBANY, June 16. — That the preaching of the gospel and the work of Christian missionaries and ministers do not get into heaven any people who would otherwise fail to get there was the position taken in the morning's sermon at the Marin Avenue church, yesterday.

"The number of those who reach heaven is not increased by sending missionaries to the heathen or by the preaching of the gospel," said Rev. Coffman. "The end of Christian work is the training of [illegible] life, but the question whether they ever reach heaven is determined entirely by their own fundamental attitude toward righteousness and God, and not by anything done for them by other men.

"God gives every man a square deal and an equal chance to win heaven. Christian education enriches life here and hereafter but does not determine its character. That each one determines for himself."

REV. FRY TELLS OF HERO OF NORTHWEST

BERKELEY, June 16. — Rev. J. A. B. Fry, pastor of Epworth Methodist church was the speaker at the peoples' union service last evening at the Berkeley high school auditorium. He discussed "The Life of Marcus Whitman," telling of the career of the great hero of the northwest, of a visit to the scene of the Whitman massacre and of the import of the Whitman memorial at Walla Walla.

Special song service was held in connection with the address, which was listened to by a good sized audience. Rev. J. A. Weaver of the Friends' church and Rev. Harry A. Miles of the First Congregational church assisted at the service. Rev. H. J. Loken of the First Christian church, the fourth congregation interested in the meetings, being away on his vacation.

BUILDING INSPECTION AN UNSOLVED PROBLEM

ALAMEDA, June 16 — The proposed ordinance of Councilman G. W. Stewart to abolish the office of building inspector by dividing the duties of the department between the sanitary inspector and the city clerk will come up for final passage or rejection at the meeting of the city council tomorrow evening. The board of health has asked information of the council as to what duties the sanitary inspector would be expected to perform, but the communication in which the information was asked, was received and ordered filed by the council, no answer having been ordered.

MAY CALL FOR BIDS.

BERKELEY, June 16.—The City Council will consider tomorrow the calling for bids for the expenditure of the $340,000 recently raised by bond election for fire department equipment and storm and outfall sewers. City Attorney P. J. Staats is expected to have ready for passage at that time his call for bids. Commissioners Christian Hoff, E. Q. Turner and John A. Wilson returned last evening from a trip to Stockton and Willows to overlook pieces of auto fire apparatus possessed by those cities to secure ideas for local purchases.

ALAMEDA EAGLES AT PICNIC.

ALAMEDA, June 16. — Alameda aerie of Eagles held a successful picnic in Grand canyon, near Richmond, yesterday. Fifty gate and sports prizes were awarded the winners. Dancing was indulged [illegible] throughout the day and band, drill and drum corps teams gave exhibition drills.

FIND TYPES OF RARE ANIMALS

Party of Scientists Makes Valuable Discoveries Near Point Reyes.

UNIVERSITY OF CALIFORNIA, June 16. — A party of university scientists, at work about Point Reyes in Marin county, has secured a number of valuable specimens for addition to museum of vertebrate zoology. Typical mammals [illegible] secured and will be brought here soon for installation. Included in the party are Walter P. Taylor, curator of mammals; Charles L. Camp and Alfred C. Shalton of this university and G. P. Ferris of Stanford.

One of the mammals is known as the Point Reyes mountain beaver (Apicodontia phaeus). It is called a beaver because of its habit of cutting brush and small trees. But it belongs to an entirely distinct family of rodents.

JUMPING MOUSE.

Another interesting mammal known in the vicinity of Point Reyes, and specimens of which have been secured, is the coast jumping mouse (Zapus orarius). Similar long tailed mice are inhabitants of mountain meadows and grassy banks along streams in the alpine districts of California, but nowhere else are they [illegible].

After exploring the coast region as far north as northern Mendocino county the party will transfer operations to the vicinity of Yollo Bolly mountain, Trinity county, where similar explorations will be made. Each summer the University of California museum of vertebrate zoology maintains a collecting party in some part of the State, the object being to make a thorough survey of the vertebrate life of the territory visited and to obtain specimens.

TO LET CONTRACT ON CITY GARBAGE

Vexing Question of Refuse Removal to Be Considered Tomorrow.

The garbage question, which has been puzzling those in charge of the city's administration for so long, will come before the public eye again tomorrow, when the contract is let for the gathering and disposal of the refuse material.

A recent proposition received by the Department of Streets from R. Schmidt, a contractor in San Francisco, has not as yet been acted upon. Schmidt's proposal is to remove the refuse from the city limits, and without any stench, to bury it under the harbor bed.

"I offer to do this absolutely without charge," said Mr. Schmidt. "My profit will come out of the material that can be saved—as [illegible] and [illegible] of that. Now, if the city can get rid of this stuff without charge, why shouldn't it? The incinerators that are being contemplated will easily cost over a million dollars, and, besides, the old trouble of stench will not be erased. Wherever garbage stands for an length of time no matter how short the minutes, in fact there will be an odor, and a very unpleasant one, too. With my system there is no odor. The garbage will be taken out in the harbor on a barge; it will not be dumped on the wharf to await disposal as is the custom now. It will be dumped into the water in small quantities, and then my large clam shell scoop will bury the material under many feet of sea floor sand. The work will be carried on with all the dispatch that capable and experienced men can give and there will be no unhealthy foodstuffs floating on the surface of the water, as there is at present.

THIRTY-YEAR CONTRACT.

"I gladly accede to a supervising and inspecting board made up of the mayor, two physicians and one inspector, and will go so far as to pay for the services of the last three members named. The thing that seems to worry the board in charge, however, is the fact that I ask a 30-year contract. The reason for this is that a shorter term would be insufficient to justify the equipment necessary for an economical disposition and reduction of the material. My profits will be small and the cost of the equipment large so that to obtain the best possible results from the standpoint of equipment and well accomplished work would be a large contract. Nevertheless, I would make a bid for a shorter length of time, but, of course, the results would not be so good.

"I would like to be considered in this matter. I am a responsible man of business, and would like to find out why those in authority refuse to act on my proposal. City Engineer Brown says that a special election would have to be called for the erection of incinerators—and the incinerators cost money, while my way will not cost a cent. I would like to be considered tomorrow, when the contract is let, and I think that if I am given a chance there will be no more odor on the main streets of Oakland."

Following is a copy of the letter which R. Schmidt, the contractor, sent to Street Commissioner Baccus.

"William J. Baccus, Esq., Commissioner of Streets, Oakland, Cal.—Dear Sir: Pursuant to my former communication, addressed to you under date of May 13, I beg to submit to the commissioners, through you, the following proposition:

"I propose to receive and dispose of all the city waste of the City of Oakland without expense to it, upon the following conditions:

"First—That I am granted a thirty-year exclusive franchise or permit to remove the same, for the reason that a shorter term would be insufficient to justify the equipment necessary for an economical disposition and reduction of the material.

"Second—That the disposition and process of reduction shall proceed under the supervision and inspection of a board whose members shall consist of the mayor, two physicians and one inspector. Yours truly,

"R. SCHMIDT.

"611 Mills Building, San Francisco."

Y. M. I. INITIATION HELD IN ALAMEDA

ALAMEDA, June 16. — One of the largest district initiations of the Y. M. I. was held in Masonic Temple, Park street, yesterday afternoon when candidates from the lodges of Alameda county and Richmond were given the second and third degrees of the order.

The ritualistic work of conferring degrees was put on by Oakland Council, No. 6, and was under the direction of District Deputy T. J. Bryan. About 150 candidates were given the degrees.

ALAMEDAN TO GO ABROAD.

ALAMEDA, June 16. — Smith Anderson, a well known Alameda business man is to go abroad in the near future and will probably spend a year in Europe before returning to Alameda. He will spend most of his time in Scotland.

TO GIVE COFFEE PARTY.

[illegible] Lutheran church and society are to give a benefit coffee party Wednesday afternoon at Hamilton hall.

LADIES' AID PLANS BIG DANCE ALSO PREPARING PERFORMANCE

The Catholic Society Making Elaborate Preparations for Evening of June 21.

BERKELEY, June 16.—Members of the Catholic Ladies' Aid Society of this city are making elaborate preparations for the dramatic entertainment and dance they have planned for the evening of June 21 at Wilkins' Hall. They will have the assistance of a group of student players from the Gerson School, who will present the three-act drama, "The Flight," which has been in preparation for several weeks.

The play is to be followed by a social dance, which is being arranged by a committee of young men, including Dwight Eveleth, John Cain, Martin Curran, Colin Grant and Ashton Flynn. The proceeds of the affair will be devoted to [illegible] society is identified.

Officers and members of the society who compose the committee of arrangements are the following: President, Mrs. J. Catton; vice-president, Mrs. Johanna Curran; secretary, Mrs. Sarah A. Sullivan; treasurer, Mrs. Mary Graham; corresponding secretary, Mrs. Mary Abrott; auditor, Mrs. C. D. Maloney, chairman; Mrs. Genevieve Sheridan; Mrs. Mary Condon, Mrs. H. Foresburg, Mrs. M. L. [illegible] and Mrs. Grace Ryan.

MRS. C. D. MALONEY.

AUTO ENGINE REPAIRS WILL TOTAL $2000

ALAMEDA, June 16. — The wreck of the city's $6000 auto fire engine, which was in collision with a north side electric train Saturday afternoon, has been hauled to the repair shop and construction engineers are now figuring on the possibility of repairing the practically demolished engine. The preliminary survey figures the repair bill at $2000.

The engine was not insured. The proposition was before the city council on one or two occasions, but it was held that the auto engine would hardly be stolen or burned, while in the custody of the fire department. The possibility of loss through collision with a train was probably overlooked.

Engineer Fred Wagner, who was thrown 50 feet, is able to be up and around but is bruised and sore about the body and it will be a week, perhaps two weeks, before strained chords and muscles are in normal condition.

PARCEL POST C. O. D. INSTRUCTIONS GIVEN

ALAMEDA, June 16. — Acting Postmaster H. M. Hammond received today from the postoffice department at Washington instructions governing the C. O. D. parcel post system. A distinctive tag will be provided for this business. The tag shall be in three sections or coupons and the sender shall retain one, one shall be attached to the package and the other shall be held by the receiving office.

The coupons will all be alike, and will set forth the names of the sender and persons to whom the package is sent and the amount to be collected for the sender.

C. O. D. parcels will be delivered by city carriers and over rural delivery routes. The service is to begin on July 1.

Racing Shells Collide on Poughkeepsie; Varsity Out

POUGHKEEPSIE, N. Y., June 16.—In a head-on collision between the Wisconsin four-oared varsity crew and that of Pennsylvania on the Poughkeepsie course today the Pennsylvania shell was almost completely wrecked and put out of commission.

The Wisconsin shell escaped with but little damage. None of the oarsmen in either shell was injured.

Steamer Damaged in Collision Reaches Port

CHICAGO, June 16—The steamer Jessie Spaulding, which was in collision in Lake Superior early yesterday, arrived at Sault Ste Marie today with her bows stove in, but with the crew safe, according to a telegram received here today from her captain, L. A. Garu.

DULUTH, Minn., June 16.—The steamer Sydner, which was in collision with the Jessie Spaulding yesterday, arrived here during the early morning. She is damaged forward.

Statute Fixing Rate In Kansas Annulled

WASHINGTON, June 16.—Because of a provision in the law arbitrarily fixing $500 damages for each violation, the Supreme court today annulled an unconstitutional the Kansas statute of 1905, which fixed the maximum rates for transportation of oil by rail.

The objectionable clause was held to prevent railroads from testing whether the rates were confiscatory.

Speed Laws Will Limit Road Racers

SAN JOSE, June 16.—The Board of Supervisors today denied the promoters of the Pacific-Panama Automobile Road Race from Los Angeles to San Francisco, starting July 4, with 46 entries, permission to exceed the speed limit while passing through this county.

Your Summer Bungalow

Spare rooms, den or garage can be artistically finished off on the interior by using THE TRIBUNE paper matrices. Look like Linerusta—are cheap and durable. Many are being used. Let us explain their use. Call at TRIBUNE business office, Eighth and Franklin streets.

—Advertisement

Painless Parker
MAKES GOOD
12th and Broadway.

DEWEY, STRONG & CO.
PATENTS
911 Crocker Bldg., S. F.

Consular Service in Civil Service List

WASHINGTON, June 16.—Secretary Bryan on the authority of the president issued a statement today announcing the purpose of the administration to maintain the civil service principle in the consular service. Promotions will continued to be made on examinations, and vacancies are to be filled from outside the service only when the administration holds they cannot be properly filled from within, within.

W. Va. Coal Miners Threaten to Strike

CHARLESTON, W. Va., June 16.—Rumors of war from mining camps in the Paint Creek and Cabin Creek district came today to Charleston, where the Senate mine investigating committee was in session. Only the most meager information was obtainable here, but reports from the hill were that the Cabin Creek miners, in part, at least, had renewed the strike, and that the Paint Creek workers were considering quitting work again.

Government Not Liable For Flooded Farms

WASHINGTON, June 16.—The Supreme Court decided today that the Federal government was not financially responsible for the flooding of more than 100 plantations on the Mississippi as the result of levee construction. Efforts were made to hold the government responsible for the value of the lands flooded, in all about $7,000,000.

DETECTIVE'S SON WEDS.

BERKELEY, June 16. — Miss Ruth Caporro and Nelson Jameson, son of Acting Police Chief Henry Jameson, were married Saturday at St. Joseph's church, Rev. F. X. Morrison performed the ceremony. Both the young couple are well known in this city, where they have resided for several years. Jameson is connected with the Ramona Candy company [illegible] will continue to make their home in Berkeley.

PHOTO PLAY DAY

The Motion Picture Exhibitors' League of Alameda county (comprising the proprietors and managers of forty-five theaters) will hold forth at the Oakland Photo theater this Thursday, June 19.

A great two-act Cines drama, the [illegible] other attractions.

The complete program will be announced tomorrow in the amusement column.

—Advertisement.

PIANOS

Delivered From Factory to Your Home

Prices at Wholesale

ON YOUR OWN TERMS

With Bench and Music Free



$750 PLAYER PIANO Now

Special $395.00

Your Own Terms

Beautiful Straight Pianos---New

TERMS



$1.00 PER WEEK

$165.00

Free Delivery With Stool—Guaranteed for Ten Years

Used Pianos

Taken in trade. Must be sold regardless of cost to us.

LOOK---READ THIS LIST OF BARGAINS

Ivers & Pond Upright	$ 85.00
Kimball Upright	$ 95.00
Bruenn Upright	$100.00
J. P. Hale & Co. Upright	$135.00
Kline Upright	$145.00
Hamlin Upright (slightly damaged)	$160.00
Fisher Upright (same as new)	$195.00
Werner Upright	$185.00
Arion Upright	$180.00
Schubert 88-Note Player (used)	$285.00

Your Own Terms

These instruments are going fast. Better call and make your selection now. A SMALL PAYMENT WILL SECURE ONE

STORE OPEN EVENINGS

Receiver's Sale

421 13th Street Phone Oakland 2643

Tribune now 40c Month

Tribune now 40c Month

HEART TRIBUNE'S PAGE for WOMEN HOME

Society

MRS. HERBERT JOHNSON (RUTH HICKOK), WHO WAS MARRIED JUNE 13.—Hartsook Photo.

IN A CONSERVATORY of flowers and ferns Miss Ruth Schleuter, daughter of Mr. and Mrs. A. H. Schleuter of Euclid avenue, will become the bride of Howard Swift of Berkeley tomorrow evening at the Schleuter home. One hundred guests will witness the ceremony, which will be performed by Rev. A. Jaths of the Lutheran church. Miss Edith Peiton, cousin of the bride, will be maid of honor, and Monahan and Miss Pearl Susshere of San Francisco. Irving Swift will be groomsman for his brother, and wedding supper will be served in a marquee on the lawn. Miss Schleuter is one of the attractive girls in the younger set here, and since the announcement of her engagement a few months ago has been entertained extensively by friends on both sides of the bay.

STEWART-CLELLAND NUPTIALS.

Miss Muriel Stewart's marriage to Robert Clelland will take place tomorrow evening, and will be a pretty home ceremony. The home of Mr. and Mrs. George R. Stewart, parents of the bride, on Haste street, Berkeley, will furnish the setting for the wedding and the officiating clergyman will be Rev. R. W. Clelland, father of the bridegroom, assisted by Rev. Lapsley McAfee of the First Presbyterian church in Berkeley. Half a hundred guests have been invited to the wedding and reception that will follow. Mrs. Paul Crow will be matron of honor for Miss Stewart, and Miss Anna McAfee will be maid of honor. William Bacon of Los Angeles will be groomsman for Clelland. Both Miss Stewart and her fiance are graduates of the State University. The latter also graduated from Occidental College and later received his degree of doctor of philosophy from Princeton. He is now a member of the faculty at the Occidental college in the southern part of the state, where he and his bride will reside after their honeymoon trip.

ENJOY RANCH PARTY.

Miss Graff of Berkeley gave a dance Saturday evening at her father's ranch in Contra Costa county and had as her guests a score or so of her young friends from town. Big wagons filled with hay conveyed the guests from the train to the ranch, and the delightful party was given in the large barn on the Graff place. Some of the guests invited to the affair were: Mr. and Mrs. Burlington Carlisle, Mr. and Mrs. Alexander Sims, Mr. and Mrs. Claude Fogeol, Miss Evelyn Morrill, Miss Marguerite Kennedy, Miss Helen Carlisle, Miss Margaret Alderson, Miss Marguerite Morbio, Miss Geraldine Linforth, Miss Edith Nelson, Dean Witter, Elmer Breckenfeldt, Mils Kirk, Howard Allen, Ian Volkmann, Reginald Morse Herbert Johnson, John Parker and Austin Sperry.

RETURN FROM HONEYMOON.

Mr. and Mrs. Marcus Samuels (Mabel Riegelman) have returned from the Yosemite valley, where they spent their honeymoon. They are now domiciled in apartments at the Laconia, in Harrison boulevard.

VISITS MOTHER.

After an absence of three years, Mrs. Nicholas Weldgen of Rochester, N. Y., has come to visit her mother, Mrs. C. M. Burdick of Vernon Heights. She is accompanied by her small son. As Miss Mary Burdick, before her marriage several years ago, she was well known in local social circles.

TO LEAVE FOR EUROPE.

Mrs. Edward B. Clapp and her daughter, Miss Edith Clapp of Berkeley, are to leave on July 30 for the East, en route to Europe. They are to visit Lieutenant and Mrs. Richard Stewart Tyer-Bennett (Marian Clapp) in Ireland during the summer. Afterward they are to tour the continent. A number of farewell compliments are being offered Mrs. Clapp, one of which was a luncheon given a few days ago by Mrs. T. J. Wramplemeier.

TO HONOR WEST POINT BOYS.

Cyrus Wilder, the son of Mr. and Mrs. C. J. Wilder of Berkeley, is expected home tomorrow with his classmate, Raymond Potter Campbell of San Francisco, from West Point. Many social affairs will be given in honor of the boys.

DANCING PARTY

Miss Aileen Rourke gave a jolly dance to a large number of the younger set at the Claremont assembly hall on Saturday evening. The affair was complimentary to her house guest, Miss Irene O'Rourke, and was rounded out by a supper.

WELCOME TRAVELERS.

Mrs. George Porter Baldwin and Miss Aileen Edoff, daughters of James P. Edoff of Piedmont, are being welcomed by society after a considerable absence—the former a year and the latter more than six months—in the East. Mrs. Baldwin, formerly Florence Edoff, has since her marriage made her home in Pittsburg, returning to California each summer to visit her family and renew the many friendships of her girlhood.

Miss Edoff is a popular member of the post-debutante set. She has been visiting her sister at her Pittsburg home, also several of the larger cities of the Atlantic seaboard, incidentally taking a delightful trip to Florida also.

Mrs. Baldwin and Miss Edoff plan to pass the greater part of the summer at the Edoff country residence at Brookdale. They are to leave soon for the Santa Cruz mountains, and during their stay will give a number of week-end house parties.

SOJOURNING IN YOSEMITE.

Mr. and Mrs. W. E. Sharon and the Misses Ruth and Esther Sharon of Piedmont, Miss Rachel and Miss Minnett Miller of Piedmont are spending a couple of weeks at Camp Curry.

General and Mrs. Oscar F. Long, Miss Amy Long and Miss Sally Long of Piedmont are at Camp Ahwahnee. Later they will join Mrs. I. L. Requa and spend some weeks in Southern California.

Miss Jessie Craig of Piedmont is the house guest of Mr. and Mrs. Jorgensen at their Yosemite home.

Five hundred Knights of Columbus of the bay cities are spending ten days at Camp Lost Arrow.

BRIDGE-TEA POSTPONED.

Owing to illness in the family the invitations which have been issued by Miss Florence Sloper for a bridge tea to be held Wednesday afternoon in honor of Mrs. John H. Remmers, retiring president of the Eurydice club, have been recalled. Miss Sloper is the newly elected president of the society. Forty were bidden to the affair, which was artistically arranged by Miss Sloper and with regret she has postponed the bridge party.

WOLF-MASTERS' WEDDING.

In the presence of relatives and friends Miss Mary Elizabeth Wolf, daughter of William Wolf of Napa, and Romney S. Masters of Berkeley, were married last Saturday at the home of the brides' parents in Calistoga. The news of the wedding has caused much surprise as no announcement of the betrothal was made by the couple, who have many friends in Napa and Berkeley.

Mrs. Masters entered the University of California with the class of 1910, but did not complete her course. For several years she has been a teacher in the Berkeley schools. She is a member of the Alpha Chi Omega sorority.

Her husband is the youngest son of Mrs. Mary E. Masters, wife of the late Dr. F. J. Masters, for ten years superintendent of the Methodist Episcopal Church's Chinese missions on the Pacific Coast. He is connected with the Pacific States Telephone and Telegraph Company.

WED AT MARIPOSA BIG TREES.

On Friday the 13th Miss C. A. Bradford of Peru, Ind., and Joseph Stapleton of San Francisco, were married at the Mariposa Big Trees. Rev. George McCarte officiated.

Miss Bradford, who had been visiting friends in San Francisco, was passing a few days at Camp Curry. Stapleton of the U. S. Custom House at San Francisco, arrived with the Knights of Columbus at Camp Lost Arrow Sunday.

On Thursday, accompanied by a couple of friends, the pair made the trip to the Mariposa Big Trees and on the following day, just as the early morning sunlight flooded the grove, the couple were united. After a merry repast in the grove they returned to Camp Lost Arrow and Curry, where they received the congratulations of friends and left for San Francisco, where they will reside.

WEDDING DATE SET.

The wedding of Miss Norma Noteware and Dr. Dewey R. Powell will be solemnized Saturday evening at the home of the bride-elect's mother, Mrs. Eleanor Noteware, in Claremont. Only the relatives and intimate friends have been bidden to attend the ceremony.

After a honeymoon trip Dr. Powell and his bride will go to Stockton to make their home in Stockton. Both Miss Noteware and her fiance are graduates of the University of California and during their college days were active in student affairs on the campus at Berkeley. Miss Noteware graduated with high honors and since her graduation has been an assistant in the psychology department at the university. She is a member of the Phi Beta Kappa sorority and also [illegible] sorority.

Dr. Powell was prominent in athletics at college and is a member of the Alpha Omega Alpha medical honor society and a member of the Greek letter fraternities.

CHROMATIC CLUB MEETS.

A daytime meeting of the Chromatic Club was held at the home of Miss Christine Stevens on Fourth Avenue Heights Friday. After an enjoyable musical program the remainder of the day was spent at Trestle Glen, where a luncheon was served. Those present were Louise Green, Lina Whipple, Clair White, Christine Stevens, Lillian Evans, Violet Stranger, Mrs. Hinshr, Mrs. Clark, Mrs. Turner, Mrs. Crane and Hazel Beaks.

ANNOUNCES ENGAGEMENT.

Miss Violet Carter gave her friends a pleasant surprise at the home of her parents Wednesday evening by announcing her engagement to William P. Hagemann. [illegible] was passed in music and dancing. Among the guests were: Miss Margaret Hagemann, Miss Belle Valentine, Miss Carrie McKown, Miss Mary Hagemann, Miss Sophie Rewig, Miss E. Hawkes, Miss Matilda Hagemann, Mrs. L. Hunt, Mrs. H. Brunk, Mrs. F. Rodriguez, Mrs. T. Barnewitz, Mrs. H. Hintage and Miss V. Carter.

LEAVE FOR YOSEMITE.

Mr. and Mrs. A. J. Breiling and son will leave Sunday for a trip to the Yosemite Valley.

ENTERTAINS AT MANY AFFAIRS.

During the past season Mrs. Fred L. Slemmons, a society woman of this city, has entertained extensively at the various affairs of the Ebell and Oakland Clubs by means of her clever monologues, which have won for her a high place as an original entertainer. Mrs. Slemmons has considerable histrionic ability and has most graciously responded to numerous calls for her talent. She has a charming personality and has the power to hold her audience. Many local writers are now busy writing selections for her interpretation.

BARBECUE AT RANCH.

Mrs. Norman Lansing Meads, formerly of Alameda, gave a barbecue and party Sunday at the extensive Meads ranch near San Jose. The affair was planned in honor of a birthday anniversary of the husband of the hostess. The guests comprised about thirty friends from Oakland, Alameda and San Jose. Those present were: From Oakland, Mr. and Mrs. Frederick Greene, Mr. and Mrs. Theodore Westphal, Mr. and Mrs. L. A. Jacobus, Mr. and Mrs. J. Eustis Fraser, Mr. and Mrs. Frank Humphreys, Mr. and Mrs. Howard Whitehead, Mr. and Mrs. Byron Cameron, Mrs. Sara Tenney, Mrs. A. T. Frick; from Alameda, Mr. and Mrs. Walter Tufts, Mr. and Mrs. Ralph C. Davis, Mr. and Mrs. E. C. Soules, from San Jose, Mr. and Mrs. George Nicholson, Mr. and Mrs. Owens and Mr. and Mrs. William Selby.

COMBINGS
Made to Your Order, Any Style
Marinello—Harriman—Magistere
[illegible] 14TH ST.

WOMEN APPOINTED TO AID 1915 OFFICIALS

Mrs. W. H. Crocker and Mrs. Carolan Will be Fair Chiefs.

Others to be Placed in Responsible Exposition Positions.

SAN FRANCISCO, June 16.—While the United States senators deliberate as to whether there is danger that the Panama-Pacific exposition is taking the [illegible] into its confidence and its work to prove that women may be [illegible] as men and will have just as large a part in the destiny of the 1915 exposition, two women of the highest prominence in California have been chosen to serve on the management.

Mrs. William H. Crocker, wife of one of the [illegible] Francis J. Carolan, formerly Miss Pullman of the famous car company family. [illegible] leading assistants in the departments of social economy and fine arts, respectively.

Both of them are already noted for their efforts along their particular lines—Mrs. Crocker for her study of social problems and Mrs. Carolan for her priceless collection of paintings and her general interest in artistic subjects.

At the same time they represent the highest level of San Francisco society. Mrs. Crocker's husband is the president of the Crocker National Bank and one of the leading figures in the establishment of the municipal opera house. Mrs. Carolan's husband is a banker and clubman of the Hillsborough colony.

The recognition of the abilities of these two women is but the first step, announces the exposition, toward selecting women to act as responsible assistants in the fourth other important divisions of the exposition. Mrs. Frederick G. Sanborn, president of the woman's board of the exposition, will shortly send a list of names of women for that purpose.

Mrs. Sanborn also will consider the request of the exposition to submit the names of women to be placed on some of the juries of awards, where their services will be most valuable.

SUFFRAGE PLEA ON PALL OF MARTYR

MORPETH, England, June 16.—A large delegation of suffragettes and thousands of spectators witnessed the burial yesterday of Emily Wilding Davison in St. Mary's parish churchyard, Northumberland. Miss Davison was killed in an attempt to stop the King's horse on Derby day. Her funeral at London Saturday was the occasion of a great demonstration by suffragettes.

Four white-robed women led four black horses attached to the open wagon on which the coffin rested. Another wagon loaded with wreaths followed, then carriages with relatives.

The coffin was covered with a pall from her mother, inscribed:

"Welcome, the Northumberland hunger striker."

PENCE DENIES CHARGES.

WASHINGTON, June 16.—Lafayette Pence, former congressman from Colorado, gave out a statement last night announcing that he would contest the suit for separation brought in New York recently by Mrs. Catherine Soper Pence, and denying emphatically his wife's charges of misconduct. He also denounced as false Mrs. Pence's reference to Mrs. Lillian N. Duke, divorced wife of the tobacco magnate.

FILM "TAKES" MARRIAGE.

LOS ANGELES, June 16.—In order that relatives in the East might see the ceremony performed, motion pictures were taken of the wedding of Hayden Talbot, playwright, and Miss Norma Mitchell, actress, on the lawn of the Goodwin residence in Santa Monica.

WOMEN POLICE NEWPORT.

NEWPORT, R. I., June 16.—For the first time in the history of the famous Newport beach two women police officers were placed on duty here yesterday.

WOMAN DIES WHILE ON VISIT OF MERCY

LOS ANGELES, June 15.—Bedridden heroes in the hospital wards at the old soldiers' home waited and watched in vain yesterday for a well remembered footfall, a cheery smile and the scent of fresh cut flowers.

Miss Fannie B. Dodd, first vice commander of the Daughters of Veterans, the "flower lady," was stricken dead while on her way to "her boys." The flowers are for her own bier.

While waiting for a car Miss Dodd fell to the sidewalk in what bystanders thought a swoon. An ambulance from the receiving hospital hurried her there, where the physicians found that she was dead from thrombosis of the heart.

Miss Dodd was 41 years of age and had lived in Los Angeles for seventeen years.

FLORAL SOCIETY WILL HOLD MEETING TONIGHT

The Alameda County Floral Society will meet this evening at the Oakland Chamber of Commerce headquarters. A number of interesting papers will be presented, the speakers illustrating their remarks by means of some fine exhibits of flowers. The meeting is open to the public. The officers of the organization are: President, Dr. J. A. Scanavino, Fruitvale; vice-president, Mrs. J. Brannin, San Lorenzo; [illegible] financial secretary, Miss Henrietta Fox, Oakland; treasurer, Mrs. J. A. Scanavino, Fruitvale.

SOLDIER ARRESTED FOR DISCHARGING FIREARMS

SAN FRANCISCO, June 16.—A quarrel over a woman, which began in the saloon of Peter Lundberg, 565 Jackson street, at 1 o'clock this morning, culminated in the arrest of Dennis Stewart, a soldier, who was booked for discharging firearms within the city limits. That Stewart is not now facing a felony accusation is due to the fact that the other two parties to the combat disappeared and could not be found to prosecute. When the quarrel began Lundberg ejected the trio, and the fracas was resumed on the sidewalk. [illegible] to intimidate his antagonists, and when Officer Hextrom and Kavanaugh arrived they found the soldier with his pistol in his hand.

FAIR-MINDED PHYSICIANS recognize the value of Lydia E. Pinkham's Vegetable Compound and do not hesitate to prescribe it. A woman from St. Cloud, Minn., says she was led to take it because she learned that her doctor's daughter had been taking it with most excellent results, of evidence to prove the reliability of Lydia E. Pinkham's Vegetable Compound for women.
—Advertisement.

System in Your Daily Living

By LILLIAN RUSSELL

(Copyrighted, 1913, by Lillian Russell.)

ALMOST every business in the world today recognizes the economic value of system, and experts have sprung up in every industry who give their time and attention to nothing but the rudiments of system. It is a logical thought that if system is so necessary in the affairs of business, how much more important it is that system should be employed in the every-day habits of life.

In the little talks that have been appearing in this column the hope that good has been accomplished depends greatly upon the extent to which the various helpful hints have been systematized.

To take up a form of exercise for a day or two, to remedy a defect in dress for a short time only, or to practice any of the advice that has been proffered is but a waste of time and energy unless a proper system is developed.

A breathing exercise, for instance, must be the very beginning of the day's system. The morning toilet should be according to system. One little departure from a daily system is the forerunner of greater neglect which will eventually undo the person who becomes careless. One will say: "I know this is the day I should give attention to my finger nails, but I'll put it off until tomorrow."

LILLIAN RUSSELL.
Copyright Photo by Schloss, N. Y.

Thus is one turning from a system which means or at least has for its intent the best mode of living, and it will not be long before that person has so far departed from the proper care of the person that it will require great effort to again take up beneficial habits.

System is nothing but habit formed by intelligence. This does not mean that bad habits become part of a system, for there is no intelligence in bad habits. It is not such a difficult matter to apportion the day to certain duties, and by adhering to this apportionment for a week or two what seemed a martyrdom in the cause of refinement becomes actually an economy in effort and a pleasure as well.

To rise at a certain hour; to give unfaltering attention to the toilet; to take plenty of time to eat the morning meal; to take up the day's work at a given time; to bring the day to a close with the same regularity—that is system, and it brings recompense for the patience and fortitude of maintaining it by the satisfaction one has in life.

Systematic, clean living gives to a human being a power, a confidence, a bearing that is distinguishing in its influence. Remember, if system is an accepted good thing for a machine, a factory or a business, how much more important it must be to that most wonderful of all machines, the human body.

Lillian Russell

Answers to Queries

F. B.—The constant use of ammonia is probably the cause of your hair turning gray and your excessive oily scalp. You could not have chosen a better thing to produce this condition than ammonia. All of the [illegible] driers are injurious to the hair if used regularly. The hair becomes brittle and dry, while the scalp contracts and tightens and the oiliness increases. If you will send me a stamped addressed envelope I shall be glad to send you a tonic and shampoo for oily hair.

MRS. T. E.—Sallow skins may be made pink and white by perfect exercise and diet. There is seldom a real excuse for a sallow complexion if one has the desire to cure the defect. American women as a class are far ahead of any country for beauty of face and form. The speed we cultivate has its advantages and it does not allow starvation or disintegration. My five rules for health and beauty are: Use plenty enough drink only water, walk two or three miles a day, sleep eight hours, and slander never.

ANNA—Seven persons out of ten suffer excruciating pain at one time or another with their feet. A single corn, no larger than a grain of sand, can take all the snap and vitality out of you. Two-thirds of modern foot troubles are due to the fact that almost every one—men, women and children—wear too tight shoes.

RUTH: I am sorry, but I cannot give you any information of the article you mention. I do not believe in internal remedies for reducing flesh. I would not advise you to use anything unless you know all about it, for one is liable to ruin their health. Diet and exercise are the safest and most effective remedies for reducing flesh. I am afraid there is nothing that will make you grow taller. You are still very young and I think perhaps you will grow. If you will send me a stamped, addressed envelope I shall be glad to send you a dietary for reducing flesh and a set of exercises for reducing the hips, also a remedy for superfluous hair. I would advise you to wear a corset.

SCHOOL AND PLAYGROUND

BOY SCOUTS LEAVE FRENCH CAPITAL FOR ROME

PARIS, June 16.—Columbia Park Boys of San Francisco, under command of Major Sidney E. Peixotto of the California National Guard, left here last night for Rome. The boys put in a full day in Paris, going in the morning to Versailles for lunch, participating in an impromptu boat race on the Grand Canal and exploring the park surrounding the palace. The boys remain in Rome only one day, going from there to Naples, where they take a steamer for Australia.

STANFORD CHAPEL NEARLY COMPLETE

Famous Mosaics Will Be Replaced in Original Form and Beauty.

STANFORD UNIVERSITY, June 16.—With the red tiled roofing finished and the interior work being rapidly completed, the rebuilding at a cost of over $300,000 of the Memorial Church at Stanford is soon to have reached a point when the replacing of the world-famous mosaics will be begun. The edifice, which was destroyed in 1906, is being reconstructed on the same elaborate scale as the original building, which was one of the most beautiful chapels in the country. The mosaic work alone is to cost $80,000. When completed the church will have a seating capacity of about 1700. Already the galleries have been finished and the main flooring is being put down. Exquisite lighting features are to be supplied. These are to harmonize with the general color scheme of the interior decorations. The art glass window effects have been made by a New York firm. The firm which did the original work has the contract for the replacement of the mosaics. The plans are to be duplicated. M. Camerino, a representative of the firm, is now in Italy superintending the delicate task of replacing the damaged art work.

MISS ANNIS VAN NUYS TO WED CHICAGO MAN

LOS ANGELES, June 16.—Los Angeles and Western society was given an agreeable morsel of gossip today when Mrs. I. N. Van Nuys announced the betrothal of her daughter, Miss Annis Van Nuys, to Richard Jewett Schwepp, formerly of Chicago. The wedding will be one of the richest in California and Miss Van Nuys has been one of Los Angeles' most popular belles. No date for the wedding has been set.

ENTERTAINS ON SIXTH BIRTHDAY

FERN DAMON.

Little Fern Damon, the baby daughter of Mr. and Mrs. J. A. Damon, entertained her friends at a party at her home on Jefferson street, in honor of her sixth birthday. The little ones spent the afternoon in games and music, after which a dainty repast was served to them by Mrs. J. A. Damon, assisted by Mrs. A. H. Phillips, Mrs. A. M. Allen, Mrs. Campbell, Mrs. M. Anderson, Mrs. C. L. Moore, Mrs. D. M. O'Day and Mrs. N. Allen.

Among the guests were the Misses Helen Kelly, Lena Camilla, Edith Stillman, Dorothy Stillman, Josephine Boger, Edna Bamford, Thelma Stillman, Sara Pressman, Marie Barren, Jennie Gibbs, Ida Gibbs, Anne Gibbs, Josephine Hopps, Ernie Anderson, Theresa Camilla, Andrew Camilla, Sibil Ruth Damon and Belle Damon.

MANY BABIES DIE OF PREVENTABLE DISEASES

WASHINGTON, June 16. — Warning every community in the nation that the recent death rate of babies is due to diseases which to a large extent are preventable, the Bureau of the Department of Labor has prepared a compilation of the steps which various up-to-date cities are taking to protect child life, and will circulate it in a national campaign of diffusing child welfare ideas.

PERREYON BEATS WORLD RECORD FOR ALTITUDE

VIENNA, June 16.—The French aviator, Edmund Perreyon, who holds the world's altitude record for an aeroplane, both for pilot and pilot and one passenger broke the world's record for carrying two passengers yesterday. He reached a height of 15,489 feet.

RIDES, WINS: FLIES, WINS.

BERLIN, June 16.—Lieutenant Egan Kruger, airman and amateur jockey, after winning a horse race at Madgeburg, entered an aeroplane and flew eighty miles, landing on the course in time to win the race. Later he won another race on horseback. Immediately mounting a horse he rode his second race of the day and was again victorious, winning the Potsdam gold cup.

DOMESTIC SCIENCE STUDENTS SHOW HANDIWORK

Compliments have been showered upon the artistic students of the domestic science department of the Manual Training and Commercial high school, who displayed their work at the recent exhibition held in the domestic science rooms. Silk frocks as well as cotton wash dresses which were made by the young women were shown to advantage and the careful labor of the girls was highly praised.

Among the contributors at the exhibition were Pearl Gilman, Mildred Perlet, Ruby Waldron, Gladys Tripp, Augusta Davis, Dorothy Pringle, Edith Stern, Marion Chown, Loretta McDonnell, Elsie Jensen, Henrietta Shepard, Irma Ormerod, Leslie Clawson, Mabel Hobart, Bernardine Writschen, Edith Williams, Anita Coffey, Mabel Hobut, Edith Moriarity, Augusta Rothweiler, Thelma Parker, Irene Pollok, Carol Marcus, Irene Wilkie, Enid Llengston, May Moyl, Wilhelmina O'Connell, Dorothy Parson, Eva Louis, Elsie Wharton, Fennie Lee, Dorothy Eschbasher, Bertha Fulton, Esther Anderson, Ethel Easterly, Sadie Bergmann, Emma Gallen, Marion Hoos, Nelta Goodrich, Helen Coats, Alice Roullan, Mildred McKenzie, Lillian Carlson, Lucile Petry, Lelia Smith, Anna Street, Helen Crocker, Dorothy Norton, Constance Fender, Mabel Chu, Esther Harris, Agnes Dunning, Margaret Anderson, Grace Warren, Irene Heyes, Esther Hansen, Nell Heafler, Gladys Duncan, Diane Houze, Olga Hulen, Minerva Gillin, Mona Dixon, Gretchen Nelle, Edna Farrish, Alice Hanisher, Linda Schulz, Viola Northrup, Susie Seaman and Verna Adams.

BOY'S GROWTH MAY BE STOPPED BY OPERATION

PHILADELPHIA, June 16.—Surgeons at the Medico-Chirurgical Hospital are anticipating the successful outcome of an operation on a 15-year-old boy for gigantiicism. The youth, John Michael, is now 5 feet 7 inches tall, and the doctors have decided to remove a portion of the pituitary gland from the base of the boy's brain.

This operation has never been performed before for such a reason. The pituitary gland is believed to control the mechanism of life that has to do with the growth of the individual, and to stop the boy from outgrowing everybody and every-thing they have decided to do what animal experiments have shown are successful on a dog.

Mentally the boy is normal thus far. The surgeons say that if the operation is not performed he will become afflicted with mental disease, for the overgrowth of the rest of the body will affect his mind.

ANNOUNCE WEDDING.

STANFORD UNIVERSITY, June 16.—Campus friends of Miss Ada Ahlswede of Pasadena and James [illegible] of Sacramento have received cards announcing the marriage of the two former Stanford students at the home of the bride's mother, Mrs. Edward Ahlswede, in the southern city.

Exclusive Associated Press Service

Oakland Tribune.

CLASSIFIED PAGES

VOL. LXXIX. OAKLAND, CALIFORNIA, MONDAY EVENING, JUNE 16, 1913. NO. 116.

MOTORCYCLE SPEEDING CLAIMS 3 MORE VICTIMS ON FOOTHILL BOULEVARD

YOUNG RIDERS MEET DEATH IN CRASH

dem Death-Ride; One Girl Survives.

"Death Curve," on the Foothill Boulevard, just east of San Leandro, claimed three more victims yesterday shortly after noon, when a high-powered motorcycle driven by Pacheco De Souza, who was riding tandem with Miss Natalie Sutliff, a 19-year-old telephone operator residing at 532 Oak street, crashed head-on with a similar machine operated by John Wesley Hoffelt. Pacheco's machine was traveling at a speed estimated between 65 and 70 miles an hour, while Hoffelt was going at a speed of over 60 miles an hour. Miss Sutliff was thrown ten feet in the air, landing on the ground with such force as to break both legs and cause a basal fracture of the skull. Hoffelt was thrown with considerable force against a fence fifteen feet from the roadway, sustaining a fractured skull, broken right leg and internal injuries.

The force of the collision threw Souza under his machine, mutilating his face almost beyond recognition, breaking both legs, fracturing his skull and making numerous abrasions about the body as well as internal injuries. He died almost instantly.

Both Miss Sutliff and Hoffelt were still alive when picked up by passing machine, but Hoffelt expired while on the way to the hospital and Miss Sutliff died after being rushed to the County Hospital. She breathed her last as she rested in her sister's arms.

UNEXPECTED COLLISION.

So unexpectedly did the machines crash together that neither operator had opportunity to shut off the engine and both throttles were wide open when the machines were picked up after the crash.

Miss Sutliff and Souza were members of a party of four who were returning from Hayward, the other two members of the party being Miss May Anderson, also a telephone operator, who resides at 132 Tenth street, who was riding tandem with A. Garibaldi.

Miss Sutliff was very popular among her girl companions and her sudden demise is mourned by the entire force.

Hoffelt was 19 years of age. He was employed in a local furniture company for the past four years and was the sole support of his widowed mother.

Miss Sutliff was the daughter of a local tobacconist. She was but 19 years of age and lived with her parents at 532 Oak street.

Souza was 21 years of age. He lived with his parents at 1314 East Fifteenth street. For the past few months he has been employed by the Sunset Lumber Company as a driver and has figured quite prominently in the strike difficulties of that firm.

MOTHER SUPERIOR KILLED.

FRESNO, June 16.—Sister Alacoque, Mother Superior of St. Augustine Academy for Girls, run in connection with the Catholic Church of St. John the Evangelist, was killed in an automobile accident on the new State highway at 4 o'clock yesterday, and three other sisters were injured. The Japanese chauffeur, known as George, will die.

Charges have been made that the accident was caused by a "joy party" forcing the Japanese to one side of the road, and an investigation will be made.

The four women had been taken out for a drive in the automobile of Father J. M. McCarthy, rector of St. John's, and were traveling near the Roeding station, north of Fresno, when a tire blew out. The machine spun about and overturned, crushing Sister Alacoque and the chauffeur beneath and throwing out the other occupants. Several other automobiles and motorcyclists nearby rushed to the rescue, though indignant at the Japanese, who was at first blamed for the accident.

The injured were removed to this city, where Sister Alacoque died just after reaching a sanitarium.

It was found necessary to amputate the arm of Sister Agnolla, and it is thought that she did not suffer any internal injuries.

Sisters Margaret and Columba suffered only superficial injuries and returned to the academy.

The Japanese is supposed to be dying from a concussion of the brain and possible internal injuries.

GRANTS IN ACCIDENT.

SAN JOSE, June 16.—The Misses Josephine and Ethel Grant, daughters of J. D. Grant, a San Francisco millionaire and owner of thousands of acres of land near Mount Hamilton, narrowly escaped serious injury and possibly death when the automobile in which they were riding plunged over the Mount Hamilton grade about 12 miles from this city, and after turning turtle several times landed in a clump of trees.

Adolph Marcetti, the chauffeur, was seriously injured. The Misses Grant were only slightly bruised, while their father was uninjured.

YOUTH IS KILLED.

SAN FRANCISCO, June 16.—Harold H. Worth, 22 years old, son of Mr. and Mrs. H. C. Worth of 1312 Golden Gate avenue, was fatally injured in an automobile accident Saturday night near Tom's Cabin on the new boulevard in San Mateo county, and died at the Red Cross Hospital, San Mateo, shortly after the machine he was driving was struck by an automobile driven by S. H. Rosenthal of Tulare.

It is considered remarkable that two more serious injuries were not recorded as a result of the accident, for in the Rosenthal machine, in addition to the driver, was Miss Jessie Childs of Fresno and she and Rosenthal went over a high embankment with the auto that collided with Worth's machine.

Miss Childs yesterday was in a terribly nervous state because of the experience, but will be able to appear as a witness tonight at the inquest to be held in San Mateo, which will, it is believed, exonerate Rosenthal from blame in connection with the accident, because of the admission of Worth to the Coroner, shortly before his death, that his lights were not burning.

YEGGS BLOW SAFE AND WRECK OFFICE

Secure $35 for Their Trouble and Leave Tools Behind.

RICHMOND, June 16.—Blowing open the door of the safe of the Union Meat Market owned by Councilman O. R. Ludewig, and located at Twenty-second street and Macdonald avenue, yeggs some time last night wrecked the office of the establishment and secured $35 from the strong box for their trouble. While residents in the neighborhood heard the noise of the explosion when the safe door was forced, no one investigated and it was not until this morning when E. Forwick, superintendent of the market arrived that the safe-cracking was discovered.

After forcing entrance by means of a jimmy nitro-glycerine was poured in the front of the safe door and the charge set off. The force of the explosion sent the heavy door of the strong box across the room demolishing a roll-top desk sitting directing opposite the safe.

The cash drawer of the safe was then forced where the burglars found $35. No other valuables were in the safe.

Leaving behind them two candles, a brace and bit and other burglar tools the men evidently made a hasty get-away.

According to the police, the job was evidently done by experienced crooks, and was carefully planned before being executed. Finger prints have been secured from the tools left behind by the burglars and an attempt to learn the identity of the crooks will be made.

Capture Pirate of Santa Cruz Island

LOS ANGELES, June 16.—Williams, one of the sea rovers who raised the "jolly roger" over Santa Cruz island last week and dared Sheriff Stewart of Santa Barbara county to come and get him, was captured today at San Pedro with the launch Antioch, which was stolen some time ago at Benicia in San Fracisco bay. The launch's name had been changed to Stella, and Williams said he had been in the harbor here since Saturday, while Sheriff Stewart was pirate hunting on the island off Santa Barbara.

BUTTER

2 lbs..... 63c
1 lb..... 32c

EGGS

1 dozen..... 30c

Tomorrow

Royal Creamery

319 12th St.

Also All Branches.

CHILDREN

Don't let them

PLAY

In the street—

A SHELTERED YARD

Away from the perils of speeding autos and the influence of undesirable playmates

Is Their Proper Place

You'll find a list of ideally sit-

Col. 7, Classified Pages Today.

ENJOY YOUR

Credit

And Don't Worry

Pay Only $1 A WEEK

SMALL DEPOSIT DOWN

Men's Suits and Overcoats, $15 to $40

COLUMBIA OUTFITTING COMPANY

Opp. St. Mark Hotel.

AMERICANS ARE KILLED BY MOROS

AMERICANS GREET EMPEROR

CARNEGIE HEADS DELEGATION

BERLIN IS AGLOW WITH FESTIVAL SPIRIT AND THE ENTIRE NATION IS PAYING HOMAGE TO EMPEROR WILLIAM, WHO IS CELEBRATING THE TWENTY-FIFTH ANNIVERSARY OF HIS ASCENSION TO THE GERMAN THRONE. AT THE TOP (LEFT) IS SHOWN THE EMPEROR READING A MESSAGE TO HIS TROOPS; TO THE RIGHT IS A COURT PORTRAIT OF WILHELM. BELOW (LEFT) QUEEN MARY OF ENGLAND AND THE EMPRESS OF GERMANY ARE SEEN RIDING TOGETHER AT THE RECENT CELEBRATION IN HONOR OF THE MARRIAGE OF THE PRINCESS LUISA. KING GEORGE OF ENGLAND AND EMPEROR [illegible] PICTURED TOGETHER. THE FOURTH PICTURE IS THAT OF ANDREW CARNEGIE FROM HIS LATEST PICTURE. CARNEGIE, REPRESENTING AMERICA, WAS ONE OF THE FIRST DELEGATES TO BE RECEIVED BY THE EMPEROR TODAY.



KAISER THANKED FOR HIS EFFORTS TO PREVENT WAR

SERVICES MARK GREAT JUBILEE

BERLIN, June 16.—The twenty-fifth anniversary of the accession of Emperor William to the imperial throne was celebrated today throughout the German empire as a general holiday.

The commemoration, which had been deferred from its actual date out of respect to the memory of the Emperor's father, Frederick, coincides with the forty-second anniversary of the triumphal return of his grandfather at the head of his victorious army after the Franco-Prussian war and was naturally marked by considerable military display.

Emphasis, however, was laid also on the peaceful aspects of the Emperor's quarter-century reign—industrial and civic developments and the material prosperity of the country.

The presentation of an address from the American Peace Society by Andrew Cernegie and J. G. Schmiddleapp of Cincinnati gave the Emperor an opportunity to bring out this aspect of the occasion. He responded to Andrew Carnegie's congratulations on the completion of his twenty-five years' peaceful reign with an emphatic "I hope we shall have twenty-five years more of peace."

BERLIN, June 16.—One of the first delegations received by Emperor William today to congratulate him on the attainment of the twenty-fifth anniversary of his reign was that headed by Andrew Carnegie.

The Americans presented to the Emperor an address signed by a large number of their countrymen. The address was in part as follows:

"Your Imperial Majesty, the German Emperor: On behalf of organizations and societies which represent the effort of American citizens of every section, creed and race to adventure to express to your imperial majesty our congratulations on a reign notable [illegible] more than in the maintenance of 25 years of unbroken peace between Germany and the other nations of the world.

PEACE SACRED TO RULER.

"The memorable words of your majesty shortly after ascending the throne, 'the peace of my country is sacred to me,' came both from the head and from the heart. Sacred, indeed, the peace, the order and the prosperity of the German people have been.

"More than once during the last 25 years it has been the high privilege of your majesty not only to exercise peaceful forbearance, but to inspire it in others.

"We beg to tender our thanks to your imperial majesty for what you have done to prevent war and to advance the coming of the day when there shall be peace on earth, to men good will.

ADVANCE IN MANY WAYS.

"We congratulate your majesty on the notable advance made by Germany in every field of human effort during your peaceful, prosperous and civilizing reign. Long may it continue unbroken."

Special services at the churches yesterday were the only official observances of the opening of the celebration of the Kaiser's silver jubilee. There was a big open air celebration at Tempelhoferfeld in which thousands of army veterans participated. The bells of all churches in Berlin and Potsdam were rung at noon.

People were in very gay mood and spent the day in promenading the streets and gazing at the decorations along Unter Den Linden, the Brandenburg Gate and the Pariserplatz.

REVIEW REIGN.

All the newspapers printed huge supplements reviewing the twenty-five years' reign of the Emperor. The consensus of opinion was that the greatest achievement of the Kaiser was the creation of the fleet which had put Germany in the front rank of maritime powers.

while declaring that the "class-conscious" proletariat regards the Kaiser [illegible] reactionary tendencies against which we are waging an embittered struggle," admits that "Emperor Wilhelm sincerely desires peace and thinks the turning of the armament's screw is necessary for the protection of national interests."

PROGRESSIVES SEEK PARTY CONVENTION

Will Oppose Action by National Committee to Effect Reforms.

Conciliation Committee May Issue Address Favoring National Convention.

WASHINGTON, June 16.—Memebers of the "conciliation committee" of Progressive Republicans who recently met [illegible] committee for a national convention this year, have decided as the result of meetings here Saturday and yesterday to oppose any action by the national committee to effect proposed reforms without a party convention.

Senator Cummins, former Governor Hadley of Missouri, Senators Jones and Crawford and Representatives Anderson of Minnesota, Cramton of Michigan and Rogers of Massachusetts participated in the conference which will be renewed later this week. Questions of reducing southern representation in national conventions recognizing delegates chose in primaries, the "unit rule" and several others are to be considered and the national committee is to determine as the final authority whether a national convention shall be called to effect those reforms.

"We have heard there is a growing belief that the national committee may try to settle these questions," said Senator Cummins today. "I think the committee might have the power but the holding of a national convention would have a more salutary effect on the country."

It is probable that an "address" in the nature of an argument favoring an early national convention will be issued by the conciliation committee after a meeting next Saturday.

Revised Underwood Bill Nearly Ready

WASHINGTON, June 16.—After six weeks of work on the Underwood tariff bill, Democratic leaders of the senate have nearly completed their task and will have the revised measure ready for the party caucus some day this week.

Majority members of the finance committee met today to begin consideration of the subcommittee's report of the agricultural schedule. Schedules remaining to be approved are the sundries, silk and free list and the committee also has yet to act on the income tax and administrative sections.

Saving Girls From Immorality in India

ST. LOUIS, June 16.—That missionaries in India are buying young girls by the thousand at 10 cents apiece in order to save them from immoral lives in the temples was the statement made in the local Y. M. C. A. today by Sherwood Eddy, Y. M. C. A. secretary of Asia.

Auction Sale!

Executrix Auction Sale

We will sell the balance of the fine new furniture, rugs, carpets, etc., of the late R. C. Hislop, sale Wednesday, June 18, at 10:30 a. m. Sale on the premises, 1312 San Pablo avenue, near 16th st., Oakland, comprising in part elegant fumed oak, leather parlor furniture, odd dressers, davenports, rockers, oak dining tables, box dining chairs, buffets, china closets, bird's-eye maple, mahogany and oak odd dressers, chiffoniers, folding beds, brass and steel beds, mattresses, bookcases, hall trees and large rugs and carpets, etc., etc. This stock is all new and high grade and will be sold in lots to suit. Open for inspection Tuesday afternoon.

J. A. MUNRO & CO., Auctioneers.

MOUNT BAGSAG CAPTURED BY PERSHING

Attack Made at Night in Which 6 Are Killed and 7 Wounded.

Rebels Completely Routed Flee to Mountains and Are Followed.

MANILA, June 16.—Complete route of the [illegible] Bagsag was accomplished by the American forces during the night with the loss of six men killed and seven wounded. Reports of the engagement reaching here by wireless from Jolo are meager.

All of the Americans killed were members of the several companies of scouts. The first advance was so determined that the Moros stole away and left the mountain clear. They are now at large and will be pursued ceaselessly.

Brigadier - General Pershing, commanding the Department of Mindanao, is leading the forces and is enthusiastic in his praise of the conduct of his men.

WASHINGTON, June 16.—The war department had no report today of latest fighting on the Island of Jolo. A [illegible] from Brigadier General Pershing received today gave further details of the fighting last week, as follows:

"Friday at noon Captain Patrick Moylan of the Philippine scouts, with the Thirty-first and Fourteenth companies, Philippine scouts, took Mount Buga Bunga after hand-to-hand fight. One scout of Thirty-first company killed. Mountain side very precipitous. Gun carried up by hand."

RUBBISH FIRE STARTS SHINGLES ON ROOF

Mrs. J. F. Cheney was burning some rubbish in the grate in an untenated cottage she owns at 159 Eighth street this morning, shortly after 11 o'clock. Some of the sparks flew up the chimney and onto the roof, where they ignited the dry shingles and soon had a merry blaze in progress. An alarm was turned in, and the fire extinguished without difficulty by the fire department. Damage is estimated at about $15.

Friedman's Clearance

Every suit in the house almost given away for a quick clean-up.

Ladies', misses', juniors', stout sizes, $9.95 up, worth twice the price. Use your credit now.

Friedman's

524 TWELFTH STREET, Between Washington and Clay. OAKLAND, CAL.

DAY OF DAYS NEAR; EVERYBODY HAPPY

BE TRIBUNE GUEST AT IDORA ON JULY 1

They're all happy.

Every man, woman and child in Alameda, San Francisco, Contra Costa and Solano counties are happy.

Happy because time flies—

And July 1 is galloping along—

And will be here soon.

That's the date of TRIBUNE DAY at Idora Park.

Every Willie, Annie and grown-up in four counties will be guests of this paper and will enjoy Idora's great concessions FREE.

In a few days THE TRIBUNE will distribute tickets admitting you to all the enjoyments of—

MOTION PICTURES.
TEASER.
SCENIC RAILWAY.
MERRY-GO-ROUND.



OSTRICH FARM.
SOCIAL WHIRL.
SHOOTING THE RAPIDS.
TOBOGGAN.
MOUNTAIN SLIDE.

There will be five concessions on a ticket—different series of five.

Won't cost you a cent. When THE TRIBUNE announces the date of distribution these tickets of joy will be GIVEN to you.

On Tuesday, July 1, you will use them as THE TRIBUNE'S guest.

Idora will have its greatest and happiest crowd—they'll have to remove the fence to accommodate the throng.

Four counties will give vent to glee on TRIBUNE DAY.

Willie has started to laugh already.

He knows there's joy in store—

That it won't cost him anything—

That all concessions except Race Thru the Clouds will be free to THE TRIBUNE'S guests—

On July 1—

At Idora—

TRIBUNE DAY.

HAYNES DECIDES TO VISIT COAST

Auto Races Thrill Good Size Crowd At Emeryville Speed Event.

(By EDMUND CRINNION.)

Elwood Haynes, father of the American-built automobile, president of the Haynes Automobile Company, Kokomo, Indiana, after deliberating for several weeks, has signified his intention of being a passenger in one of the two Haynes 1914 models which will play a prominent part in the big Indiana-to-Pacific pilgrimage of the Hoosier State motorists, which is scheduled to leave Indianapolis on July 1.

News to this effect was received here yesterday by W. B. Cochran, president and general manager of the Haynes Auto Sales Company, Western distributor of the Haynes automobiles. It was welcome news to the local Haynes organization, as Cochran and all his local lieutenants have been urging Haynes to come to the Coast on the occasion of the tour. The latter's [illegible] trans-continental journey, which is to be a path-finding trip for the proposed ocean-to-ocean rock highway, came only after weeks of thought upon the matter. Besides taking an active part in the management of the Haynes Automobile Company, Haynes is closely associated with several other large enterprises that made his final decision was the rapid strides that Haynes cars have made in California for the past two years.

Several other distinguished persons will be traveling companions with the famous manufacturer. One will be a representative of the Royal Automobile Club of England, another a prominent member of the British Society of Automobile Engineers, still another will be a well-known New York newspaper man. Haynes and the two Britishers will tour in the Haynes 1914 "Six." Besides these Hoosier tour will be made up of two factory field men, two drivers and the factory advertising manager.

Since it was first definitely decided to participate in the tour, the Haynes organization has aimed to make its presence a very representative one, from many standpoints, and it is generally believed that this object will be accomplished.

AUTO RACES GOOD.

Yesterday's auto race meet at Emeryville proved a complete success from [illegible] angle. The events drew a substantial crowd, and the drivers put up a fairly interesting exhibition. The track had been liberally sprinkled before the meet, and consequently the spectators were not dusted quite as much as on Saturday.

The sprinkling of the track also made it much easier for the auto polo players to turn their cars over and thrill the crowds. Saturday there was so much dust that when the drivers attempted to capsize the little polo machines the best they could effect was to skid face about.

The auto races yesterday were practically the same. Burman took everything. The other racing cars in the Burman camp also came home according to schedule. The Stutz racer No. 20, piloted by Earl De Vore, made an excellent showing, and from the exhibition the blonde pilot gave yesterday, he should be a strong figure in the betting on the coming Los Angeles to San Francisco road race.

ALAMEDA COUNTY REGISTRATIONS.

[illegible]—[illegible] Hall, 29 Lake avenue, Oakland, 26983, Cahlmers 54.

[illegible]—Geo. H. Shorey, 1901 Franklin street, Oakland, 36994, Cadillac 32.

[illegible]—[illegible], 601 Fulton st., Oakland, 21560, Cole 30.

[illegible]—Dr. Browning, Hayward, Buick 29.

[illegible]—D. F. Badgley, Livermore, 301-[illegible] Studebaker 25.

[illegible]—F. Joseph, 1305 East Thirty-sixth [illegible]

[illegible]—F. E. Unholz, Pleasanton, 222-471, Ford 2914.

105910—Charles H. Stubbs, Berkeley, American.

105911—Luther T. Hans, Berkeley, Hupmobile.

[illegible]—C. E. Pratt, Berkeley, Mack.

[illegible]—L. M. McGregor, Piedmont, Std.-Dayton.

105903—M. Spetti, Niles, Lippard-Stewart.

MAY PURCHASE CAYOTE ISLAND FOR SYNDICATE

SAN FRANCISCO, June 16.—Representing investors who are willing to spend more than $2,500,000 in the deal that is contemplated, the agent of an Eastern syndicate, whose name has not yet been made known, has called on Henry P. Bowie and attorneys of the Howard estate to close a deal for Cayote island, one mile from Burlingame in San Mateo county, and the properties there incorporated in the joint Howard and Bowie holdings.

The prospective purchasers are said to be members of the firm of Thompson Brothers, who have large concessions at Coney Island, New York, and in other cities of the East. The name of Captain John Barneson is also mentioned in the deal.

PREDICT DEFEAT FOR SULZER'S PRIMARY BILL

ALBANY, N. Y., June 16.—Convened in extraordinary session by Governor Sulzer, the legislature will meet tomorrow night to consider again the Governor's direct primary bill which was decisively defeated at the regular session. Opponents of the measure, which seeks to abolish state conventions, predict its defeat despite the governor's state-wide campaign in its behalf.

The final rally in the interest of the bill will be held here Tuesday night. The speakers, it is announced, will include Colonel Theodore Roosevelt, Governor Sulzer and William R. Hearst.

HYDRAULIC "MONITORS" SET FOR CULEBRA CUT

WASHINGTON, June 16.—Taking their cue from the great hydraulic mining plants on the Pacific coast, the army engineers in the canal zone have resolved to try to wash away the hills which tower above the Culebra cut. Already an elaborate plant of hydraulic "monitors" has been installed near Gold hill.

A large supply of water has been obtained by damming the Obispo river and the engineers will seek to sluice away the sides of the hill so that the waterborne earth will be carried to the valley in the rear.

MAN ACCIDENTALLY SHOT.

BARTLETT SPRINGS, Cal., June 16.—Martin Tallman of Bartlett Springs, was accidentally shot while on a fishing trip along Cache Creek, five miles from here today. He was wounded by the accidental discharge of a revolver. The injured man was rushed to his home and a doctor was summoned.

[illegible] Eczema Remedy.

The constant itching, burning, redness, rash and disagreeable effects of eczema, tetter, salt rheum, itch, piles and irritating skin eruptions can be readily cured and the skin made clear and smooth with Dr. Hobson's Eczema Ointment. Mr. J. [illegible] Eveland, of Bath, Ill., says: "I had [illegible] twenty-five years and had tried everything. All failed. When I found Dr. Hobson's Eczema Ointment I found a cure." This ointment is the formula of [illegible] and has been in use for [illegible]—not an experiment. That is why [illegible] guarantee it. All druggists, or by [illegible]. Price 50c. Fleming Chemical Co., [illegible]

Gilpood Bros. —Advertisement.

WOMAN'S PART IN THE NEWS

CONTEST BEGINS FOR QUEEN

FORESTERS NEED FAIR DIANA

MISS MARIE PACKARD, CANDIDATE FOR QUEEN OF THE CENTRAL OAKLAND CARNIVAL.

IT is a question who will be selected as "Queen Diana," ruler of the street fair carnival to be held by Court Alden No. 247, Foresters of America, from July 1st to 5th inclusive.

The contest for queen started yesterday and several charming young women have started in the race for the throne. Miss Marie Packard is one among the many who have entered the contest, backed by her many friends, who will ably support her.

Court Alden has secured every concession known to amusement lovers for the grounds. "The Forest Lovers," a pageant play of forest life, will be [illegible] by a large cast of [illegible] more than 400 children. The play can truly be called a musical comedy. The plot tells the mythical story of Leila, a mortal, who quarreled with her lover. She flies to the forest and is found by the nymphs of Pan, who take her before the forest god. Boreas, the north wind, and Notus, the south wind, become suitors for her hand.

The play is cleverly written and the music suitable to the occasion. Edward Gage, an Oakland composer, is musical director and is carefully training his chorus in classical dances.

Hobbles Blamed for Accidents

NEW YORK, June 16.—High heels and hobble skirts are responsible for a large proportion of the accidents to women getting on or off trains and going up or down stairs or inclines in stations. This conclusion has been reached by the Pennsylvania railroad officials after an investigation of the causes of the increased number of accidents the past three months.

The injuries ranged from slight contusions to painful sprains and cuts. Typical of the causes set forth in the report are:

"Heel caught on step of coach and torn off. High heel caught while descending stairs; wore hobble skirt."

Booth's Last Love Dies

BIRMINGHAM, Ala., June 16.—In a cemetery here, practically unescorted, was buried last week the body of Louise Wooster, whose name will be handed down in history as the last sweetheart of J. Wilkes Booth, slayer of Abraham Lincoln.

Known as the "Woman of Many Loves," the crowning affection of her life was for the soulful eyed, handsome, dashing, fiery tragedian, whose deed shocked the whole world.

One of her last acts was to publish an autobiography revealing the great love of her life and sought courageously to lift some of the stain which clings to Booth's name.

Suffrage in; Liquor Out?

CHICAGO, June 16.—"Woman suffrage in Illinois means that Chicago will go 'dry' within ten years."

This was the message flashed out to its co-workers by the Cook county central committee of the Prohibition party following its bi-monthly meeting. The committee, which is evenly divided between men and women, was elated over the women's victory in the legislature.

"Now that women will soon have the right to vote, we expect to remove the main obstacle in the path of the prohibition movement in Illinois, and that obstacle is Chicago," said Mary F. Goss, secretary of the committee. "We had always figured the territory outside of Chicago would slowly, but surely, come into the 'dry' column, regardless of women's votes."

All factions, including the liquor forces, admit that giving the vote to women will create havoc with the saloons in the small towns down the state. It is estimated that they will be wiped out at the rate of 3000 a year.

Rev. Anna Shaw Scorned

WASHINGTON, June 16.—Angered at the assertions of the Rev. Dr. Anna Shaw, leader of the American suffragists, that anti-suffragists were professional agitators who hid the exponents of social evils behind their skirts, the antis yesterday issued a statement in which they declined to enter in joint debate with the Rev. Dr. Shaw.

Dr. Shaw made the statement attributed to her before a hearing of the Senate committee of woman suffrage a few weeks ago.

"The anti-suffragists welcome all dignified debate or discussion," says the statement, "but they will not meet any person who descends to the level of vilification and malicious misstatements."

Taught to Cheat Garbage Can

TOPEKA, Kas., June 16.—Through teaching domestic science and economy in the home, Kansas gained $1,000,000 last year, and the amount will be increased at the rate of $500,000 a year until practically there will be no waste food in the entire Sunflower state. That is the aim of the Agricultural college, and the state is spending $10,000 a year to help in cheating the garbage can.

Seven hundred girls completed the domestic science course at the Agricultural college last week, and the college has just closed its movable cooking schools, which were attended by 11,000 women during the ten weeks which they operated.

Kansas decided two years ago that the way to cut the high cost of living was to stop much of the waste that goes out of the kitchen doors and into the garbage can. One of the plans was movable cooking schools, and the other was high school domestic science work.

Women Form Baseball Team

MAYFIELD, June 16.—Mayfield women under the captaincy of Mrs. Thos. A. Atkinson, wife of Rev. Mr. Atkinson of the Methodist church, have organized a baseball team, which is to challenge any nine composed of women in the state. Mrs. F. M. Siebert is to be the manager of the club. The organization is the result of a contest played at a picnic at Congress Springs recently.

The team will have the following personnel: Mrs. E. Orr, president of the Women's Improvement Club, center field; Mrs. D. C. Elliott, left field; Miss C. Parsons, right field; Mrs. Laura Fonberg, pitcher; Mrs. Hulda Mount, catcher; Mrs. T. A. Atkinson, first base; Mrs. Fletcher, second base; Mrs. Charles Myers, third base; Mrs. Louis Butterfield, shortstop.

SPRECKELS ON SCALE; WEIGHED IN BERLIN

BERLIN, June 16.—Foreign office circles are discussing the question of whether Rudolph Spreckles would be persona grata as ambassador to Berlin. A cablegram from Washington suggested that he is considering the appointment of Spreckles.

HANGS SELF NEAR END OF SENTENCE

PUEBLO, Colo., June 16. — Choosing death to remaining in the city prison for the last half hour of his four days' sentence, hanged himself in his cell today by using his suspenders as a noose.

ROUTES OF TRAVEL

Los Angeles AND RETURN $12

ALSO RIVERSIDE, PASADENA, ONTARIO and other points.

San Diego $17 AND RETURN

June 21 and 22

Visit the famous Ocean Beaches and Catalina Island.

Eight trains daily. Via Coast Line or great San Joaquin Valley. Stop-overs on return trip. Final Return limit July 5.

Southern Pacific

L. RICHARDSON, D. F. and P. Agt. C. J. MALLEY, City Ticket Agt. P. E. CRABTREE, City Pass. Agt.
13th and Broadway, Oakland, Cal.
Phone Oak. 162.
or
Oakland, First and Broadway. Phone Oak. 735.
Oakland, 16th St. Depot. Phone Oak. 1458.
Oakland, 7th and Broadway. Phone Oak. 7960.

Back East EXCURSIONS

on sale certain days in June, July, August and September

Liberal return limit and stopovers

Fast transcontinental trains. Double tracked for miles and miles.

Middle route avoids the extreme heat.

Let us make up your itinerary and arrange all details

Santa Fe City Offices

Oakland, 1218 Broadway
Phone Lakeside 425

San Francisco, 673 Market St.
Phone Kearny 315

WESTERN PACIFIC

Feather River Route

See the Grand Canyon of the Feather River and the Royal Gorge.

"The Panama-Pacific Express" and the "1915 Mail"

Going East or West the Western's Best.

Along this line there's comfort and rest.

For full information address
W. B. TOWNSEND
District Freight and Pass. Agt.
1326 BROADWAY.
Phone Oakland 132

FOR COMFORT TAKE THE MODERN STEAMERS

Portland Rose City — Sails 12 Noon — June 19
Los Angeles Beaver — Sails 11 a. m. — June 20
BIG 3 — BEAR, BEAVER, ROSE CITY
First Class $10, $12, $15. Second Class $8.00
First Class $7.85, $8.35. Second Class $5.55
BERTH AND MEALS INCLUDED.

The San Francisco and Portland Steamship Co.
A. V. BLASDEL, City Ticket Agent.
1225 Broadway, Oakland, Cal.
Phone, Oakland 1314

YOUR VACATION

A ten-day trip San Francisco to Seattle and around Puget Sound.

Leave every Tuesday at 2 p. m. and back again a week from Friday.

Ten days' sightseeing, sleeping, eating and resting.

Total cost, including berth and meals, Forty-nine Dollars.

For illustrated folders apply
PACIFIC COAST STEAMSHIP CO.
Ticket Office, 1225 Broadway.
Telephone Oak. 5680.

Santa Fe

June 21-22 via Santa Fe

$12 round trip
Los Angeles

$17 round trip
San Diego

Return limit July 5

The Angel: Santa Fe's new train—leaves 4 p. m. daily.

The only through service to San Diego.

The absolute efficiency, and superior dining service of this train won the approval of world-wide travelers from the very day of its inauguration.

Make your reservations NOW.

Santa Fe City Offices

Oakland, 1218 Broadway
Phone Lakeside 425

San Francisco, 687 Market St.
Phone Kearny 315

Santa Fe

$34.20

Seattle and Return

account

Golden Potlatch

Tickets good for July 9 and 11.
Final return limit August 31.
Stopovers allowed on return trip.
Shasta Scenery by daylight.

Ask our agents for further information.

Southern Pacific

L. RICHARDSON, D. F. and P. Agt. C. J. MALLEY, City Ticket Agt. P. E. CRABTREE, City Pass. Agt.
Broadway and 13th Sts., Oakland, Cal. Phone Oak. 162.
or Oakland, First and Broadway, Oakland, Cal.; Oakland, Seventh and Broadway, Oakland, Cal.; Oakland, 16th St. Depot, Oakland, Cal. Phone Lakeside 1420.

East Cheap

Summer Excursion Tickets

New York	$108.50	Chicago	$72.50
Boston	110.50	St. Louis	70.00
Philadelphia	108.50	St. Paul	75.70
Baltimore	107.50	Memphis	70.00
Toronto	95.70	Houston	62.50
Portland	113.50	New Orleans	70.00
Washington	107.50	Denver	55.00
Quebec	116.50	Kansas City	60.00

And Other Eastern Cities.

Certain sale dates June, July, August, September. Honored on all trains.

Ask any of our agents about them.

Southern Pacific

L. RICHARDSON, D. F. & P. Agent. C. J. MALLEY, City Ticket Agent. P. E. CRABTREE, City Pass. Agent.
13th and Broadway, Oakland, Cal.
Phone Oak. 162.
Or
Oakland, Sixteenth Street Depot, Oakland, Cal.
Oakland, First and Broadway, Oakland, Cal.
Oakland, Seventh and Broadway, Oakland, Cal.

POINDEXTER ACCUSES NATURALIZATION AGENT

SEATTLE, June 16.—Advices received from Washington, D. C., last night said that Senator Miles Poindexter had filed charges against John Speed Smith, naturalization examiner for this district, alleging that he had been unduly active against Socialists seeking citizenship. It was Examiner Smith who caused the complaint against Leonard Olsson, a Socialist, whose naturalization certificate was ordered canceled by former United States District Judge Cornelius H. Hanford. Judge Hanford's decision in the Olsson case brought about a Congressional investigation, during which he resigned from the bench, and Attorney-General Wickersham ordered the District Attorney to assist Olsson in obtaining a new hearing.

BUSINESS MAN DIES.

SAN JOSE, June 16.—Isaac N. Van Doren, founder of San Jose's first ice and cold storage plant, and prominent in business here for thirty years, was found dead in bed here yesterday by his son-in-law, Joseph A. Belloli Jr., one of the Grand Parlor leaders of the Native Sons.

ISMAY QUITS PRESIDENCY.

LONDON, June 16.—In consequence of the retirement of J. Bruce Ismay, Harold [illegible] becomes president of the International Mercantile Marine Company.

ASSASSINATION CHARGED TO SON OF EX-VIZIER

CONSTANTINOPLE, June 16.—A son of Kismil Pasha, ex-Grand Vizier, was arrested yesterday, charged with being implicated in the assassination of Mahmoud Schefket Pasha.

NOTED PAINTER DIES.

[illegible] Bellous, painter and sculptor, died yesterday. He was born in 1848.

OAKLAND TRIBUNE, Oakland's greatest evening newspaper, [illegible] the circulation of this paper reaches every day over 250,000 readers.

Sackcloth and Ashes Are Oakland Styles for June

NEW PITCHER IS PURCHASED FROM NEW ENGLAND LEAGUE

Leavitt Not Discouraged Over Loss of the Series

WHAT'S WRONG WITH THE OAKS? SHOULD MITZE BE BLAMED?

Careful Analysis of the Reasons Why Champions Are Not Living Up to the Role

By BILLY FITZ.

What's wrong with the Oaks? Whence came the sand in the gasoline, and whose fault is it that the delicate organism, which we call a pennant-winning club, is showing symptoms of disintegrating? What assurance have the fans that the Oaks are not going instead of coming? Have we started on the long climb or the long slide? Ask of the peanut vender, brother, for he knows as much of what the future holds as we. However, the peanut butcher is paid for peddling nuts, and we eat by virtue of the dope we grind out each morning. Each, therefore, to his own job, and here goes for ours.

Having kicked tradition in the teeth by losing five out of seven games to San Francisco and being thus disgraced us to adjust our specs and conduct an ante-mortem investigation.

This is the first question before the house: Is the Oakland team, this year, as good as it was last; and, if not, why not?

Bisecting this question, we would reply first that on paper the Oaks figure every bit as good as last year, and on the field they are not. Replying to the why and wherefore will take some space and printers' ink.

WHAT WE LOST.

Three men were lost to the Oaks' team last year: Manager Bud Sharpe, John Tiedemann and Claire Patterson. Ill health compelled the first to retire from the game; Cupid copped the second, and death claimed the third. It is obvious that in order to be as strong this year as last, the places of those who were lost to the club must be filled by men equally good. Ill health eliminated Bud Sharpe from being actively concerned in the winning of the 1912 pennant for Oakland. It is true that he got the team off to a great start and deserves all the praise that has been given him, but the fact remains that it was Honus Mitze who came to the fore when the leader was in bed; was the field general on whose shoulders fell the campaign that brought Oakland from third place to the top just in time to nab the pennant by the most gallant fight the Pacific coast baseball circuit ever saw. We, therefore, have practically the same manager who won the pennant last year, and can hardly figure ourselves weakened by the absence of a man who was practically out of the game for the greater part of last year.

In the place of John Tiedemann, a very ordinary first baseman, and a slugger who was just as likely to fan as to hit it over the fence, we have John Ness, acknowledged generally as one of the "finds" of the year. We have not been weakened by the loss of Tiedemann.

ONE WEAK SPOT.

In the place of Claire Patterson, we have George Schirm and Jim Becker, and here we must acknowledge that neither of the new comers has shown the same class as the late lamented and lovable humorist. Both men were rated hitters in the baseball percentage books than Patterson and they each came highly recommended. Both were supposed to be over .300 hitters, and certainly the management can hardly be blamed for the fact that the men failed to live up to their ratings and reputations.

GARDNER BETTER THAN EITHER.

Schirm's value, so far, has been in his need, and injuries have prevented him from even showing that. Becker, rated as a .315 hitter in the Virginia league, has shown nothing at the bat, save an ability to work the pitcher for a base on balls the refuge of a weak hitter. "Rube" Gardner, secured as utility first baseman, has shown himself to be of more value to the Oakland club in the outfield than either Schirm or Becker and comes nearer the Patterson mark.

However, it must not be forgotten, that the Oaks won the pennant without Patterson. Claire was taken with his fatal illness at the most critical stage of the fight, and his place was taken by Ody Abbott and Vinnie Ward, neither of whom showed enough in the spring training camp this year to warrant their retention. Abbott is not even making good with San Jose!

THE PITCHING STAFF.

We come now to the pitching staff in our search for the fly in the ointment. We started out this year with the same great staff which won us the coveted flag in 1912. It did not seem necessary for the management to make any improvement in that direction. There was not a man in the whole lot whom any manager in the league would not have snapped up instantly had waivers been asked on any.

Ables, Christian, Malarkey, Killilay, Pernoll, Gregory, Parkin, Olmsted and Pope were believed to be "coming" to such an extent they could replace any veterans who might show signs of weakening. With Mitze and Rohrer as receivers, the battery problem looked like mother's pie.

THE STAR BATTERY OUT.

Now then, see what happened to this happy crew! Ables, the popular idol, who was confidently counted on to win seven out of his 10 games, the pitcher who was most feared by opposing teams, broke a finger of his pitching hand in a practice game before the season and was nothing but a spectator for the first two months of the schedule. It will be three months of the season gone before Ables will have overcome the accident and the handicap it placed upon him.

Next, Manager Honus Mitze, the mainstay of the team, and without any question the best all around catcher in the league, broke a finger on his throwing hand, and has been out of the game ever since. As a bench tactician, Mitze never claimed to be a success, and it is doubtful if he would have accepted the position of manager had he not expected that he would be in the lineup as usual, holding up the pitchers, and dominating the field by his bulldog courage and stubbornness.

This handicap alone would have been sufficient to answer the complaints of the feeble-hearted, but the trouble lies still deeper.

GREGORY'S HEALTH BAD.

A certain tall, lanky, sallow complexioned and sad-looking young man did his share toward winning the pennant for Oakland last year, and was confidently expected to win more than 50 per cent of his games this year. This chap was Howard Gregory, who wound up last season in unbeatable form. Beyond two heart-breaking tie games, one that went 11 innings, and another that went 14, poor Gregory has been a hopeless failure this year.

He has more "stuff" than ever, but cannot control the ball at all. Physicians say he is full of malaria germs and his looks bear out the verdict. He will be retained in the hope that he will regain last season's form. Right here it might be well to propound the query: If the Oaks are in second place now, where would they be in the event that Ables and Mitze had been working steadily and Howard Gregory had been showing 1912 form?

Proceeding with the study of the flinging corps, we find Pope unable to control the ball, and released to San Jose as pitching disappointment No. 3. Hank Olmsted appears hardly to have been given a fair chance. He has kept so persistently warming up on the sidelines that it is a wonder he has any arm left at all. Naturally of a nervous disposition, Olmsted has been shoved into all sorts of embarrassing situations without any mercy, the apparent policy being: "Don't waste anybody but Olmsted." Under the circumstances, Olmsted has done as well as could be expected of him, and to tell the truth, just a little bit better.

KILLILAY OUT OF LUCK.

With Gregory and Ables out of the running, the natural support for Oakland was anticipated in Killilay, the leading pitcher of the league last year. Killilay figured he was worth more money this year than last, and was a hold-out until a week after the training season started when he reached an agreement with the management. Killilay has failed to show winning form until the last month, when hard luck has cheated him of victories to which he was rightly entitled.

It seems that the ex-Rosebrite will not be a disappointment very much longer, though it has been decidedly unfortunate that he could not have come to the rescue when a hero was so badly needed.

Cy Parkin, who won seven straight games for us in the first month of the 1912 season, and was generally hailed as the best spring pitcher in the business, might possibly have been used more frequently than Mitze saw fit. Cy had a bad hand in May and this kept him off the mound for two weeks. He has been pounded hard in his last games. July 1 is generally set as the limit of Parkin's usefulness, but he may surprise everyone this year.

TWO "OLD RELIABLES."

Tyler Christian and Bill Malarkey have been the only pitchers to do just what they figured to do; win a few more than they loose. They are entitled to a world of credit for winning without the batting support that might be expected from a team of champions.

To Hub Pernoll belongs the lion's share of glory that goes to the twirling crew, for this stocky southpaw has toiled persistently to regain his 1911 form, and has justified the policy of the management in retaining him against the ravings of most fans. Pernoll is the leading pitcher of the team right now and has gone more than any of the others to keep Our chins out of deep water.

BATTING SLUMP THE TROUBLE?

So much for the pitchers. Now about the batting, and here's where we find Joe Slump grinning at us in fiendish glee. Not for one week since the season started, has the Oakland team hit the stride at which they figure to move. We find the rather astonishing spectacle of a championship team, with not a single member batting in the charmed .300 circle known as the kingdom of swat! Coy has 10 home runs and a .287 percentage up to last week, while Zacher follows with .277. Jack Ness flashed one week above the .300 mark, but tumbled at once. Cook has fallen off.

Gus Hetling, the most reliable sticker of the 1912 camp, and the man on whom the offensive tactics usually pivoted, has been unable to hit with any consistency. Undoubtedly the slump will not last, and the probability is that once the team make up for lost time. Slumps never last a whole season.

Recapitulating, we would therefore **diagnose the trouble as due 40 per cent** to accident, 40 per cent to a slump among the pitchers and 20 per cent to a slump among the batters.

NO FAULT OF MITZE.

We have no patience with the few fans who question the managerial ability of Honus Mitze, or with those who are inclined to think that discipline is not good in the team. President Leavitt and his associates hearkened to the express wishes of the team when they appointed Mitze as manager and certainly no one ever earned the job more fairly than this little Dutchman.

The fault is not his that he has been compelled to fill the role of bench tactician instead of playing manager. The team is for him to a man. Furthermore, the Oakland ball club is composed of gentlemen who do not need a disciplinarian. There is not a boozer or a roughneck in the lot. They are men of clean habits, most of them married, and all of them friends and earnest, conscientious chaps, who gather together every morning regularly, sit about a table, and talk over the game of the day before. This is done with no thought of blame, and with every idea for encouragement and helpful suggestion.

The club is in perfect harmony with the management and there is no dissension among the players, a situation which would not be possible except by virtue of a competent manager.

Mitze will inject himself into the game just as soon as he believes he can do so without danger of further injury, and when that time comes, we have a hunch the team will once more work with the characteristic energy and attack which was so successful last year.

President Leavitt is a good sportsman. He has no complaints to make and no one to blame. If need arises, there will be more players. One new pitcher has been secured, and more will be secured if necessary. Leavitt says: "Give the team a fair chance and they will fight themselves loose from the slump," says Leavitt. Thus endeth the gospel!

New England Player

Announcement was made last night of the purchase from the New England League of a new pitcher who is expected to greatly strengthen the twirling staff of the champions. President Leavitt has accepted the terms quoted by the club from whom the new man is purchased. As soon as word comes that the new man has started for the Pacific coast the name of the newcomer will be announced.

SEVENTH LESSON: BREAKING DEATH-GRIP

International Polo Receipts Total $201,000

NEW YORK, June 16.—The Duke of Westminster, who backed the English polo team on its trip to this country in the unsuccessful attempt to lift the Westchester polo cup, "has only started" his campaign to get the trophy back to England.

The time limit for a challenge for a series next year is December 31. A special cable dispatch published today hinted at the possibility of a challenge from Germany.

The gate receipts of the two games of the international polo cup series amounted to more than $201,000—a greater sum than has ever been taken in during two days of baseball in the world's series. The expenses are said to be $25,000, leaving a net profit of $176,000.

McAllister to Box Ables in the East

Bobby McAllister is planning a "swing around the circle." If the local middleweight can defeat Otto Berg on the 25th of this month he will challenge Petroskey to a ten-round bout in July, and after this he and his brother Al will go east. They have already a six-round bout in Philadelphia with Frank Klaus scheduled and all sorts of promises in New York and Philadelphia.

SKILL AND COURAGE ARE NEEDED IN THIS INSTANCE

By CECIL MARTIN,
Physical Instructor Oakland Y. M. C. A.

ARTICLE VII.—Continued.

While rendering aid in life-saving no more difficult experience can be encountered than endeavoring to break lose from the death grip of a drowning person. The intensity of such a person's grip is so great that even the most powerful swimmers have been overpowered by a comparatively weak subject. Instruction in a few simple methods will make the ordinary swimmer capable of rendering help without jeopardizing his life in the task. Of course the greatest skill and courage must be employed.

Three general methods constitute a defense for all attacks:

RELEASE METHOD NO. 1.

When the rescuer is gripped by the wrists (diagram eleven) he must simultaneously jerk the arms upwards to a position so as to obtain the greatest momentum, then swing the arms downwards, inside the arms of the patient, until at the end of the swing of his arms he presses outwards against the thumbs of the patient (diagram 12). In this way he dislocates the thumbs and secures release.

RELEASE METHOD NO. 2.

While rescuing if clutched around the neck (diagram 13) take a deep breath, lean over the patient and place one hand in the small part of the back. At the same time raise the other arm outwards and place the hand over the patient's face. With the index and second fingers pinch the nostrils and use the palm to prevent breathing through the mouth. When both air passages are blocked push the patient from you with all force. Being under the water choking will ensue and the rescuer will gain complete control.

Pacific Coast League

STANDING OF THE CLUBS.

Club—	Won.	Lost.	Pct.
Los Angeles	45	28	.616
OAKLAND	36	35	.50704
San Francisco	38	37	.50666
Sacramento	31	36	.463
Portland	30	36	.455
Venice	34	41	.453

YESTERDAY'S RESULTS.

San Francisco 4, Oakland 2 (morning game). San Francisco 4, Oakland 3 (afternoon game).

Portland 2, Los Angeles 0 (morning game). Portland 0, Los Angeles 0 (afternoon game—called in sixth inning, rain).

Sacramento 6, Venice 3 (morning game). Venice 1, Sacramento 0 (afternoon game).

THIS WEEK'S SERIES.

Portland at San Francisco.
Oakland at Sacramento.
Venice at Los Angeles.

HOW THE SERIES FINISHED.

San Francisco 5, Oakland 2.
Sacramento 5, Venice 3.
Los Angeles 3, Portland 2.

NORTHWEST LEAGUE

STANDING OF THE CLUBS.

Clubs:	W.	L.	Pct.
Seattle	35	21	.644
Vancouver	26	24	.609
Portland	28	27	.509
Tacoma	29	31	.460
Victoria	26	33	.441
Spokane	22	40	.355

California State League

STANDING OF THE CLUBS.

Stockton	27	15	.643
Fresno	23	20	.535
San Jose	18	24	.429
Vallejo	17	26	.395

THE SPORTLIGHT FLASHED ON EVERY FIELD

Result of p. m. game: Oakland 2, Van Cleef 3.

Let 'em gloat. It's only the second series they've won in three years They're entitled to chortle.

With the score standing 7 to 2 against us in the seventh inning of the morning game, Mitze put Ness in to pinch for Killilay. There was a man on second and two gone. Ness doubled, scoring Crisp, and Gardner doubled, scoring Ness. Ables went in and filled up the bags on three successive hits. Charles doubled off Olmsted, scoring two, and we lost. There you have it all.

Frank Decannier, Jimmie Johnston and Bumpire Van Cleef beat us in the afternoon 4 to 3. What bases Johnston didn't honestly steal Van Cleef gave him on general principles. Malarkey pitched good ball, but the Seals are credited with earning every one of their three

After dropping five straight games to the Wolves, Hogan's wrecking crew got busy yesterday afternoon and plucked Arellanes 1-0. The Wolves knocked their old teammate, Druckе, to pieces in the morning, 6-3.

Johnny Dundee, the Italian featherweight, and Jack White of Chicago rounded out their preparatory work today for their 20-round bout at Vernon [illegible] strong showing against Champion Ashbane, White's training exhibitions and his known hitthing powers have brought about a shortening of the preliminary odds and even money is expected to prevail at the ringside. Dundee until yesterday was quoted as a 10 to 7 favorite, at which figures the Chicago boy secured heavy backing.

Charles Le Doux, French bantamweight champion, who will meet Eddie Campi, the Pacific Coast champion on the night of June 24 at Vernon Arena in a 20-round encounter, according to dispatches from the South, took up light training today. LeDoux arrived in Los Angeles last night. He will share training quarters with Johnny Dundee and Leach Cross, who is expected there some time this week to prepare for his match with Bud Anderson on July 4.

In the California Water Soccer Association schedule game yesterday at Sutro Baths, the Surf Beach team defeated the Olympic Club by a score of 4 goals to 1. The U. S. Life Saving Club won from the Barbarians by 1 goal to 0.

It's easy enough to look pleasant
When the team has a ghost of a chance;
But the fellow worth while
Is the one who can smile
When the ump calls 'em out in advance.

"TWO SIDES TO A STORY."
FROM THE PLAYER.

"Dear President—I've truly spent
My patience all with Bunk.
He held his nose; spat on my clothes,
And yelled that I was drunk.

"He said: 'Go sneeze, you hunk of cheese,
The soot is in your tank:
Your lamps are punk; for years you've stunk.
You blunk, blank, blank, blank!' "
—BOB NEWHALL.

Shooting with their new 32-calibre rifles, the members of the Shellmound Club's short-range team made the big score of 2211 at the Emeryville targets yesterday afternoon.

The 20-round battle between Kid Kenneth and Jack Lester at Taft Saturday night was called a draw by Referee Ed Tibbetts.

The Kelo University baseball team defeated the nine of the Leland Stanford Jr. University by a score of 5 to 1 at Tokio yesterday. Six hits were made by each team, but the American university players made five errors to one misplay by the Japanese.

Louis Druckee, the former New York Giant pitcher who was signed by Venice a few weeks ago after Harry Wolverton had turned him loose, was released by Hogan yesterday. Drucke has not been able to get control. Wolverton let him go for that reason. Hogan hoped against hope, after giving him weeks in which to get ready, but let him go yesterday after he had started the morning game and walked three men in the third inning, all scoring.

Six yachts started in the Sausalito Yacht Club's handicap, but it soon resolved itself into a duel between the Merry Widow and the cutter-rigged Folly. The Merry Widow was first over the finishing line, but she was unable to concede a handicap of ten minutes to the Folly, and the latter boat was the winner.

Five events were contested in the monthly shoot of the Golden Gate Gun Club at Alameda yesterday.

Otto Feudner and C. H. Knight tied in the first event with 19 out of 20 targets. In the second event Emil Hoelle won with a straight 20. Six shooters broke straight in the ten-bird event—Swales, Webb, Haight, Feudner, Stelling and Golcher dividing.

The twenty-sixth annual tournament for the lawn tennis championship of the Pacific Coast will commence tomorrow on the courts of Hotel Del Monte. Thirty-eight players have entered the men's singles and twelve lady players will compete for the championship in their single events.

Lucky for some body that there are no players of First Baseman Merkle's disposition on the Oakland squad. The Giants played an exhibition game with Zanesville which almost resulted fatally. It seems that a decision was made by Umpire Newhouse (sounds familiar) at first which did not please Mr. Merkle. Merkle showed his displeasure by making a slap at the ump. Soft music Prof. What should Mr. Newhouse do but slam Merkle over the head with his mask, the flying mask coming down [illegible] said Newhouse. Merkle's replay was anything but complimentary and from his attitude and remark Newhouse came to the conclusion that Merkle refused to get out. Newhouse forfeited the game to Zanesville, but Manager Marty Nugan of that club ordered the game continued and officiated as umpire himself during the remaining innings. Some sport, this national game.

The Corinthian club regatta on the bay yesterday saw the Hammersmith trophy go to the sloop Kathleen. This Thistle led from start to finish but could not give the winner a handicap of eleven minutes. The Seafarer won the schooner's race.

[illegible] expects to announce this week his card of ten-round bouts which will feature the Humboldt Club's show. Jim tried to land half a dozen matches between ring celebrities, but he did not meet with success. His plan now is to stage four or five ten-round mills between boxers of local reputation.

Jack Ryan, the Angel Invincible, "got his" in the morning at Portland, being outpitched by Krause, who held the leaders to three hits and singled in the ninth with two on. The afternoon game went to a six inning tie, rain interfering.

The Cubs have sold Catcher Heckinger to Brooklyn.

Our friend Cutshaw of Brooklyn had a pretty good day. Here's the way he stacked up:

	AB.	R.	BH.	PO.	A.	E.
Cutshaw	6	1	2	1	5	0

One of those slams went for three sacks.

The 20th annual tournament of the Pacific States Lawn Tennis Association to decide the championship of the Pacific Coast in men's doubles will be held on the courts at Los Angeles July 3. The winners will have the right to participate as representatives of the Pacific States for doubles championship of the United States at the national tournament. Entries for the Pacific Coast tournament will close July 1.

Manager Mitze, though still inclined to nurse his bad finger, got back into harness yesterday afternoon and the change for the better in the team was at once apparent. Mitze will soon be in his former grand form.

Guest played in place of Cook in the afternoon, the Oak shortstop having been spiked in the morning.

Look at the Seal team:

	AB.	R.	H.	SB.
Johnston,	7	4	6	2

Arrangements for a two days' interclub cruise to Vallejo will be completed at a special meeting of the delegates of the Interclub Yachting Association tomorrow.

Seventy yachts are expected to participate in the trip, which will start July 5, and an arbitrary handicap race back from Vallejo, in classes, will probably be arranged at the meeting.

Every yacht club on the bay and its tributaries is expected to have a representative at the interclub meeting to take place at 22 Battery street as it is planned to make this event the biggest gathering of yachts ever held on this coast.

It was hard to tell which was worse in the morning, Tonneman or Crisp. The two catchers seemed bent upon claiming the booby prize, though Crisp partially redeemed himself by combing a dandy double to left field. Crisp had decidedly an off day—rather his arm did.

RIVERS || BOTH FINISHED FIGHTERS BOTH GAME AND CLEVER || RITCHIE

(By THE TIMEKEEPER.)

THE next battle for the lightweight championship of the world will take place July 4, between Willie Ritchie and Joe Rivers. Ritchie will be the defender; Rivers the offender. Somehow the question of lightweight supremacy has always been surrounded with a glamor all its own. McGovern, Britt, Nelson, Gans, Wolgast, Ritchie—these are the names known to many folks who are ignorant of bantamweight titles, middleweight titles, welterweight titles, Featherweight and heavyweight battlers also are remembered, but when the lightweight championship is about to be settled then it is that the laity begins to sit up and take notice.

Hence it is that interest in the coming battle between Ritchie, the champion, and Rivers, who hopes to be, will be watched by followers in the fistic world not only in this country but abroad. Steadily, one may say almost silently, Joe Rivers has been coming. No one dreamed that the little Latin-American boxer who scored victories over such unknowns as Billy Chappalle, Red Corbett and Martin Leahy back in 1910 would continue his rise up through the featherweight class until he was to meet the champion lightweight of them all three years later. He didn't look the part at the time. Rivers didn't. And there were many who thought his career a mere flash in the pan, a flash the last glimmer of which was snuffed out irrevocably when Johnny Kilbane's famous one hundredth blow, September 5, 1912, laid him low at San Francisco.

"He's done," said the wise ones. "He'll never come back."

But Rivers fooled them. Each fight taught him something, no matter if it were victory or defeat. The few bouts he had with Freddie Welsh were of great benefit to him, for they taught him how to battle in the clinches. This was shown most remarkably in his go with Frankie Conley, January 1, 1911, at Vernon. Nor has he retrograded one iota in this respect since.

His footwork is good, Rivers being one of the few men in the game who never step away a single inch more than is necessary. By this means he avoids any dancing master style and reserves his strength for the pinches, which are bound to come sooner or later.

Experts figured, however, that the boy was weak in fighting. True, he was, but no man has tried harder to remedy the defect since it was first pointed out, and if the same judges who made the statement could see him now they would be surprised at the strides he has made.

Best of all, Rivers has a wonderful physique. And he's game. That could be seen in his bout with Kilbane, when after being sent to the floor with a lightning succession of rights and lefts before which no man could stand, he exerted every effort to rise, and when his strength refused to come to his aid, his glazing eyes glared defiance to the Cleveland champion until consciousness left him.

Nor must Ritchie be forgotten. Ritchie is clever, and in this regard he has few to whom to bow in the way of superiority. He showed it decisively in his fight with Wolgast when he took the lightweight belt from him. And success hasn't turned his head by any manner of means.

Ritchie's right name is Geary Steffen. He was born in 1891 in California, which would put his age at 22. Ritchie never dreamed he would become a champion. He always had thought being a good chauffeur, with a steady job and a wife at home, would be the sum total of mundane bliss. Then it was he suddenly discovered a mine of wealth in each of his sturdy fists.

He began to fight in 1909, losing to Frankie Burns in September of that year in six rounds. He lost again to Matty Baldwin in August, 1911. He won his next two battles with Jack Britton and Jerry Murphy a few months later.

These bouts told him he was not yet ripe and he worked assiduously, as he always does to perfect himself in every branch of the game which was to be his life work.

Now we find him still working, still persevering, in an effort to hang on to his laurels before the curtain is rung down on his career.

A peculiar thing about both men is that few of their honors were won by what everyone considers the correct route—the knockout. Rivers seldom knocked an opponent out. Ritchie, so far as known, but the sleeping punch to but one. That was to Yankee Schwartz in Cleveland, Ohio, in January, 1912. All his other bouts ended in no decision or, as was the case in the go with Wolgast, on a foul.

This portends a splendid battle on the Fourth, for it shows that, if not finished fighters, both men have more than the average amount of science. And the fight lovers can't bring themselves to believe that their respective men are not finished fighters.

OAKLAND BOY IS NOW IN VAUDEVILLE

Lorrin Foute, the young son of Mr. and Mrs. M. C. Foute of Reno, Nev., has been added to the Gus Edwards' company by the actor manager and left for Los Angeles last night with Edwards. The boy, who has been studying here for several months, made his first public appearance at the Oakland Orpheum Friday night, when he sang with Edwards. The latter was so impressed with the boy's voice that he decided to take him with him. Lorrin will be heard for the first time in Los Angeles at the Orpheum. Edwards is writing a new song for the young Foute which will be heard for the first time in Los Angeles.

I CURE MEN $10 My Fee
(In Simple Cases)
PAY WHEN CURED
Specialists in All Diseases of Men. Special Ailments.
Newly contracted and Chronic cases cured. All discharge, burning, itching and inflammation stopped in 24 hours. Cures effected in seven days.
LYMPH COMPOUND FOR WEAKNESS. VACCINE FOR MEN'S DISEASES. GERMAN REMEDY FOR BLOOD POISON. I am licensed to practice in California. I see and treat my patients personally.
If your case is hopeless, I will frankly tell you so. No incurable cases accepted.
Examination Free and Correspondence strictly confidential.
Office hours, 9 a. m. to 8 p. m. Sundays, 9 a. m. to 12 m.
Dr. J. H. WEST
1027 Broadway, Corner 11th St. Oakland, Cal.

PILES CURED
We guarantee to cure piles without the use of the knife, no matter how difficult your case may be.
DRS. CHAN & KONG
901 CLAY ST., CORNER NINTH, OAKLAND, CAL.
Out-of-town patients treated by mail.

Dr. Hall Cures Men
Medical Institute, 707 Broadway (upstairs), near 7th St., Oak. Established 25 years. (Graduate and Licensed Doctors). All Private Diseases of Men Cured.
$20 FOR GENUINE "606." THE NEW GERMAN DISCOVERY FOR BLOOD POISON.
Dr. Hall's Remedies cure thousands every year of Gonorrhoea, Gleet, Stricture, Syphilis, Sores, Swellings, Unnatural discharges, etc. Visit our free MUSEUM OF ANATOMY
Our charges are very reasonable, and Cures guaranteed. Hours: 9 a. m. to 8 p. m. Sundays, 9 to 1. Consultation and examination FREE and private.

WEAK MEN
DR. HALL'S Reinvigorator stops all weakening drains in 24 hours. You feel an improvement from the first dose. We have so much confidence in our treatment we could safely offer five hundred reward for any case we cannot cure. This secret remedy cures lost manhood, quickness of discharge, emissions, wasted organs, varicocele, gleet, stricture, kidneys, drain in urine and all other terrible wasting effects caused by errors of youth or excesses which lead to bottles, $5. Guaranteed to cure any curable case. Try this wonderful remedy. Call or address orders Hall's Medical Institute, 707 Broadway, upstairs, near 7th St., Oakland, Cal.

SUSSEX
¼ Sizes 2 for 25c
Front 2 in. Back 1½ in.
The Sussex is the newest and, as yet, unimitated wide sweeping front effect—the Spring and Summer season's collar-find. Like all
Ide Silver Collars
Has the Linenol Unbreakable Buttonholes.
GEO. P. IDE & CO., TROY, N. Y.
Also Makers of Ide Shirts

DANGER
IN NEGLECT
A Chronic Discharge
Leads to STRICTURE, ULCERATION and breakdown of the vital organs. I cure these cases easily in a short time because I apply my remedies to the SEAT of the disease. They soothe inflammation, stop discharges, heal ulceration and cause no pain nor loss of time. Don't neglect these ailments or persist in poor treatment until you are a broken-down man. It costs but little to have the best treatment. Begin NOW. I furnish all you can afford. If unable to call, write. I will send my symptom list and advice free of charge. I use two new German remedies for Blood Poison.

Dr. J. C. LEE
1128 Broadway
Oakland, Cal.

FREE SWIMMING WEEK AT Y. M. C. A. PROVES BIG SUCCESS
The privilege offered by THE TRIBUNE and Y. M. C. A. to learn to swim has been accepted by great crowds of youngsters 10 to 14 years of age. The boys' department is a scene of great activity. The secretaries were kept on the run yesterday delivering passes to the boys who were clambering over one another to be first.
The schedule to meet the needs of school and working boys will be as follows:
School boys—3 half-hour periods, June 16 to 21, every day from 3:30 to 4 p. m., 4 to 4:30 p. m. and 4:30 to 5 p. m. Working boys—7 to 7:30 p. m.
Instructors—C. H. Tooze, assistant physical director; C. H. Street, assistant physical director; Emil Nielson, president swimming club; Harold Starrett, secretary swimming club.
Clip the coupon. It is worth dollars to a boy.



Take Your Cue
from thousands of others and buy WALK-OVER Shoes. You're sure to win if you do.
$3.50 to $6.50
QUINN'S
Walk-Over Boot Shop
466 TWELFTH ST., OAKLAND.
Also to be had at
Quinn's Shoe Dept. Hoeseman's
Oakland-Berkeley.

ADDITIONAL SPORT

TRIBUNE'S LIMERICK CONTEST

BUT THE SEAL FANS!!

The Oaks have a player named Leard,
Whom all of the catchers have feared.
He runs around the bases
With swiftest of paces.
And then by the "fans" he is cheered.
—CAROLYN KRAMER.
3786 Piedmont ave.

LIST TO PHIL'S WARBLE.

Oh, you limericky fans and fanettes,
Cease all this raving and root for your pets.
They surely are playing a bang-up old game,
Seals versus Oaks—ten runs in one frame.
Less rhymes, more roots, you "suffs" and suffgettes."
—PHIL GREEN.
1646 Prine street, Berkeley.

TELL US A COUPLE.

There was a young pitcher named Ables,
Who always was telling some fables,
[illegible]
They would all give the ditch,
And that is the last of great Ables.
—ELMER VAN,
1501 Henry street, Berkeley.

MAY BE CAIN'S BROTHER.

There is a pitcher by the name of Able.
He was kept a long time in the stable.
He [illegible] pitch very good ball
Believe me, this is no fable.
—VIOLET CHAPMAN,
545 Eighteenth street.

WHATCHENOABOUTTHIS?

There is a pitcher called Ables,
Who pitches for the Oaks when he's able.
Who was able to win two games in a row,
And made the Oaks win by a nose.
—J. W. WIPINGER,
1070 Sixty-third street.

AIN'T HE THE PRETTY BOY?

[illegible]
And he was a hard-hitting boy.
When he got up at the bat,
All the fanettes would clap,
For they thought him a nice-looking boy.
—HENRY WOODBRIDGE,
850 Thirty-fourth street.

WHAT'S THE USE?

There is a good player named Coy,
Who sure is the candy boy.
When the game's on the bum
He will hit a home run,
And fill the fans' hearts with joy.
—W. E. COOK.
1511 Myrtle street.

THAT "13" JINX.

It is said by some people that 13's the jinx.
And so the little Seal, our "Wee Willie," thinks;
But Leard made a move
This claim to disprove,
By hitting the ball to the land of the Sphinx.
—J. TALMAN,
678 Sixteenth street, Oakland.

IT'S DIFFERENT NOW.

[illegible]
Who said "Although I'm no coward,
"It ain't such a cinch
"To stike out in a pinch,
"And then with pop-bottles be showered!"
—R. WATSON,
3419 East Tenth street.

WAIT UNTIL JULY.

The Oaks are still in the race
Very soon they'll set the pace.
Please don't ask me why;
Just wait till July.
—R. S.,
675 Sixty-first street, Oakland.

YESTERDAYS' BOX SCORES

MORNING GAME.

OAKLAND.

	AB.	R.	BH.	SB.	PO.	A.	E.
Becker, l. f.	4	0	0	0	1	0	1
Leard, 2b.	3	0	0	1	1	2	0
Zacher, c. f.	4	0	2	0	1	0	0
Coy, r. f.	4	0	2	0	3	0	0
Gardner, 1b.	4	1	1	1	12	0	0
Hetling, 3b.	4	0	0	0	0	5	0
Cook, s.	4	0	0	0	1	5	0
Crisp, c.	3	1	1	0	6	0	0
Killilay, p.	2	0	0	0	0	4	0
Ables, p.	0	0	0	0	0	0	0
*Ness	1	0	1	0	0	0	0
Olmsted, p.	0	0	0	0	0	2	0
Totals	33	2	7	2	24	18	1

SAN FRANCISCO.

	AB.	R.	BH.	SB.	PO.	A.	E.
Mundorff, r. f.	3	0	1	1	2	0	0
Charles, 2b.	3	1	1	0	3	2	0
Johnston, l. f.	4	1	2	1	1	0	0
Hogan, c. f.	3	0	0	0	3	0	0
McArdle, 1b.	3	0	2	0	8	1	0
Corhan, ss.	4	0	0	0	1	2	0
Cartwright, 3b.	4	0	0	0	0	3	0
Tonneman, c.	3	0	1	0	2	5	0
**Schmidt, c.	1	1	1	0	0	0	0
Howard, 1b.	1	0	0	0	3	0	0
Totals	31	3	7	2	23	11	0

*Batted for Killilay in seventh.
**Ran for Tonneman in seventh.

Oakland	0	0	0	0	0	2	0	0	0—2
Base hits	2	0	0	1	0	1	2	0	0—7
San Fran.	0	0	0	0	0	0	0	0	*—4
Base hits	2	0	1	1	1	0	4	1	*—10

Two runs and 5 hits off Killilay in six innings; 2 hits off Ables, taken out in seventh with three runs in. Two-base hits—Charge defeat to Ables. Two-base hits—Johnston, McArdle, Corhan, Crisp, Ness, Charles, Schmidt. Sacrifice hit—Hogan. First base on called balls—Off Thomas 1, Killilay 3. Struck out—By Thomas 2, Killilay 2. Hit by pitcher—Johnston by Killilay 2. Double play—Leard to Cook to Gardner. Earned runs—San Francisco 1 off Killilay, 2 off Ables; Oakland, 5. Left on bases—San Francisco, 5, Oakland, 5. Time of game—1h. 50m. Umpires—Finney and Van Cleef.

AFTERNOON GAME.

OAKLAND.

	AB.	R.	BH.	SB.	PO.	A.	E.
Becker, l. f.	4	0	0	0	3	1	0
Leard, 2b.	4	0	1	0	1	5	0
Zacher, c. f.	3	1	2	1	1	0	0
Coy, r. f.	3	1	2	0	2	0	0
Gardner, 1b.	3	1	0	0	8	0	0
Hetling, 3b.	3	0	0	0	1	1	1
Guest, s.	3	0	0	0	4	3	0
Mitze, c.	2	0	0	0	7	1	0
Malarkey, p.	3	0	0	0	0	3	0
*Ness	1	0	0	0	0	0	0
Totals	26	3	3	2	24	12	1

SAN FRANCISCO.

	AB.	R.	BH.	SB.	PO.	A.	E.
Mundorff, r. f.	4	1	2	1	1	0	0
Charles, 2b.	4	0	2	1	2	3	1
Johnston, l. f.	4	0	2	1	2	0	0
Hogan, c. f.	3	0	2	0	1	1	1
McArdle, 1b.	3	0	2	1	6	1	0
Corhan, ss.	4	0	0	0	1	5	0
Cartwright, 3b.	3	0	0	0	2	4	0
Tonneman, c.	3	0	0	0	5	0	0
Decannier, l.	3	0	0	0	2	2	0
Totals	31	1	10	3	27	14	2

Oakland	0	0	1	0	0	0	0	0	0—3
Base hits	0	0	2	0	0	0	0	0	1—3
San Fran.	0	0	0	0	0	1	0	1	*—4
Base hits	2	0	1	0	0	2	0	4	*—10

Left on bases—Oakland 5, San Francisco 7. Earned runs—Oakland 1, San Francisco 4. Two-base hit—Hogan. First base on called balls—Off Malarkey 2, off Decannier 2. Struck out—By Malarkey 5, by Decannier 5. Double play—Guest to Gardner. Balk—Decannier. Time of game—1h. 55m. Umpires—Finney and Van Cleef.

FIRST GAME.

LOS ANGELES.

	AB.	R.	BH.	SB.	PO.	A.	E.
Ellis, l. f.	4	0	0	0	1	0	0
Krueger, r. f.	4	0	0	0	1	0	0
Maggart, c. f.	4	0	0	0	2	0	0
Howard, 1b.	3	1	1	0	9	1	0
Metzger, 2b.	3	0	0	1	1	1	1
Johnson, ss.	3	0	0	0	2	2	1
Boles, c.	3	0	0	0	4	1	0
Ryan, p.	3	0	0	0	0	3	0
Totals	31	1	1	1	20	8	2

PORTLAND.

	AB.	R.	BH.	SB.	PO.	A.	E.
Chadbourne, c. f.	4	0	0	0	2	0	0
Tierney, 1b.	3	1	0	1	5	0	0
[illegible]	4	0	1	0	2	0	0
Lindsay, 3b.	4	0	2	0	0	1	0
Corns, ss.	4	0	1	0	0	1	0
Coome, r. f.	2	1	1	0	3	0	0
Leber, l. f.	3	0	1	0	3	0	0
Fisher, c.	3	0	1	0	11	1	0
Krause, p.	4	0	1	0	0	1	0
Totals	32	2	6	1	27	5	0

Los Angeles	0	0	0	0	0	0	1	0	0—1
Base hits	3	0	0	0	1	0	2	0	0—6
Portland	0	0	0	0	1	0	0	1	0—2
Base hits	1	0	0	0	1	0	0	1	2—5

Struck out—By Krause 6, by Ryan 2. Bases on balls—Off Krause 1, off Ryan 3. Two-base hits—Rodgers 2, Corns. Home run—Howard. Double play—Fisher to Kores. Sacrifice hits—Fisher, Leber. Hit by pitched ball—Derrick. Time of game—1h. 50m. Umpires—Dusk and McCarthy.

SECOND GAME.

LOS ANGELES.

	AB.	R.	BH.	SB.	PO.	A.	E.
Ellis, l. f.	2	0	0	0	1	1	0
Krueger, r. f.	2	0	0	0	2	0	0
Maggart, c. f.	1	0	0	0	2	0	0
Howard, 1b.	1	0	0	0	10	2	0
Metzger, 2b.	1	0	0	1	0	1	0
Johnson, ss.	2	0	0	0	2	0	0
Boles, c.	1	0	0	0	1	1	0
Slagle, p.	1	0	0	0	1	2	0
Totals	13	0	0	1	18	11	0

PORTLAND.

	AB.	R.	BH.	SB.	PO.	A.	E.
Chadbourne, c. f.	2	0	0	0	1	0	0
[illegible], 1b.	2	0	1	0	8	2	0
[illegible], 2b.	2	0	0	0	1	2	0
[illegible], r. f.	2	0	0	0	1	0	0
[illegible], c.	2	0	0	0	4	1	0
Van Buren, p.	0	0	0	0	0	0	0
**Wolverton	1	0	0	0	0	0	0
Totals	11	0	1	0	15	5	0

Los Angeles	0	0	0	0	0	0	0	0	0—0
Base hits	0	0	0	0	0	0	0	0	0—0
Portland	0	0	0	0	0	0	0	0	*—0
Base hits	0	0	0	0	0	0	0	0	*—0

Left on bases—Los Angeles 3, Portland 1. Struck out—By Slagle 1, by Van Buren 1. Bases on balls—Off Slagle 1, off Van Buren 1. Time of game—1h. 10m. Umpires—Dusk and McCarthy.

AFTERNOON GAME.

SACRAMENTO.

	AB.	R.	BH.	SB.	PO.	A.	E.
Young, ss.	4	0	1	0	0	4	0
Lewis, l. f.	4	0	0	0	5	1	0
Moran, c. f.	3	0	0	0	2	0	0
Shinn, r. f.	3	0	1	0	1	0	0
Kenworthy, 2b.	3	0	1	0	2	2	1
Hallinan, 3b.	3	0	0	1	0	1	1
Tennant, 1b.	3	0	0	0	9	0	1
Bliss, c.	2	0	0	0	5	0	0
Arellanes, p.	2	0	0	0	0	2	0
*Van Buren	1	0	0	0	0	0	0
**Wolverton	1	0	0	0	0	0	0
Totals	29	0	4	0	24	11	2

*Batted for Bliss in ninth.
**Batted for Arellanes in ninth.

VENICE.

	AB.	R.	BH.	SB.	PO.	A.	E.
Carlisle, l. f.	5	1	2	0	0	0	0
O'Rourke, 2b.	3	0	0	0	1	4	0
Bayless, c. f.	3	0	2	0	0	0	0
Brashear, 1b.	3	0	0	0	13	0	0
Litschi, 3b.	2	0	0	0	0	4	0
Hosp, ss.	3	0	0	0	5	3	1
Mclean, r. f.	3	0	0	0	1	0	0
Elliott, c.	3	0	0	0	2	2	0
Baum, p.	4	0	0	0	1	1	0
Totals	29	1	3	0	27	14	1

Sacramento	0	0	0	0	0	0	0	0	0—0
Base hits	1	0	0	0	1	0	1	1	0—4
Venice	1	0	0	0	0	0	0	0	*—1
Base hits	2	0	0	1	0	0	0	0	*—3

Three-base hit—Bayless. Base on balls—Off Arellanes 2. Struck out—Arellanes 3, Baum 2. Double plays—Lewis to Young to Bliss, Hosp to Brashear. Wild pitch—Arellanes. Time of game—1h. 35m. Umpires—Held and Phyle.

NATIONAL LEAGUE

STANDING OF THE CLUBS.

Clubs:	W.	L.	Pct.
Philadelphia	32	14	696
New York	28	19	596
Chicago	28	25	528
Brooklyn	24	23	511
Pittsburg	24	27	471
Boston	21	27	438
St. Louis	23	30	434
Cincinnati	19	34	358

Results yesterday:
At Cincinnati—Cincinnati 2, Boston 1.
At St. Louis—St. Louis —, Philadelphia 3.
At Chicago—Brooklyn 9, Chicago 2.
But three games scheduled.
Games today:
Boston at Pittsburg.
New York at Cincinnati.
Philadelphia at Chicago.
Brooklyn at St. Louis.

AMERICAN LEAGUE

STANDING OF THE CLUBS.

Clubs:	W.	L.	Pct.
Philadelphia	29	12	763
Cleveland	26	18	667
Washington	29	24	547
Chicago	29	26	527
Boston	25	25	500
Detroit	22	24	393
St. Louis	21	28	356
New York	22	27	260

Results yesterday:
At Cleveland—Washington 10, Cleveland 6.
Only one game played.
Games today:
Washington at Boston.
Cleveland at Philadelphia.
Detroit at New York.
Chicago at Washington.

Miss Donna Dennis Named First Woman County Treasurer

RED BLUFF, Cal., June 16.—Miss Donna Dennis is the first woman county treasurer in California. She was appointed to that position this morning by the supervisors of Shasta county to succeed her father, L. M. Dennis, who died in San Francisco last Saturday.

Miss Dennis did not seek the office, her appointment being a tribute to her father's memory. She is a teacher in the public schools here, but during the term of her father's service assisted him and even ran the office at times when ill health necessitated his absence.

CHECK MAN TAKES SMALL CHANGE

Swindler Writes $30 Check to Get $2 in Change for

SAN FRANCISCO, June 16.—The check passer who has been victimizing owners of vacant property for the last few weeks appeared satisfied with small returns, and in consequence has been very successful in his work. Last week he obtained $5 from Mrs. Margaret Murphy, a Hayes street hair dresser, and last tricks upon Mrs. James Lyons of 336 Carl street. He asked Mrs. Lyons to accept his check for $30 in payment of $28 for the rent of her flat at 336 Carl street. She handed him $2 change. The check, she found, was drawn on the German Bank at the Richmond branch. Mrs. Lyons is acquainted with the cashier, and rang him up on the telephone to discover that the check was bogus. The description of the culprit tallies with the man who has been recently operating here.

MOTORCYCLE SPEEDERS PAY TREASURY $216

BERKELEY, June 16. — The San Pablo avenue motorcycle squad again filled the police court calendar with speeders this morning, twelve offenders of the speeding law having their cases adjusted to the total of $216 addition to the city treasury. Edward Burg was fined $50 for going 40 miles an hour. Others under arrest were Dr. John Louis Lohse, Oakland; Herbert Welch, Berkeley; Herma Wachter, Berkeley; Charles G. Blickle, San Francisco; Edward Boyer, Berkeley; Ernest W. Chamolin, Berkeley; Charles L. Bender, Oakland; Fred E. Rupley, Oakland; Herbert L. Hatch, San Francisco; Augustus Foster, Oakland, and James Welton, Oakland.

SHOULDER BROKEN.

Gus Williams, a teamster, sustained a fracture of his left shoulder this morning when he fell out of a loft in a stable at 207 Washington street. The injury was treated by Dr. Irwin and Steward Cone at the Receiving Hospital.

AMATEUR BASEBALL

OTHER MINOR RESULTS:

S. J. S. Cubs 2, Live Oaks 0.
Bank of Fruitvale 15, I. C. S. 2.
Boys' Laundry 7, Workers 6.
Court Hacienda 13, Court Bay View 4.
Albany 5, Melrose 4.
Stechlers 10, Olympics 7.
Livermore 11, Court U. S. 4.
S. F. Post 4, Pittsburg 2.
Co. B I.C. 15, J. P. Shows 1.
Tuxedos 2, Bullocks 1.
Wawona 3, Coast Artillery 1.
Wissens 7, Goldberg Bowens 2.
Krieg and Hanlon 9, Rattlers 2.
Court Oakland 9, Court Pride of Alameda 4.
Top Togs 2, Leaders 1.
Lamsdale 7, Spring Valley Water Co. 1.
Whitlock Cordage Co. 20, Mill Valley 7.
U. S. Laundry 9, Redwood City 8.
Modesto 3, Fort Mcdowell 2.
Healdsburg 2, Vallejo 0.
Sebastopol 12, Santa Rosa 5.
Bella Vistas 5, Lakesides 2.
Bucks' Colts 4, Emeryville 3.
French Laundry 8, Eagle Laundry 7.
Balboa Stars 9, Smith Colts 3.
Mavericks 2, Concord 0.
Yankees 12, Bearcats 11.
Regulars 8, Yannigans 2.
Andersons 2, Alamedas 1.
McDonald and Colbert 8, Ft. Miley 2.
Santa Cruz 16, Gilroy 0.
Twenty-third Avenue Merchants 7, Iron Works 3.
South City 7, Visitacion Valley 4.
Carnation Mush 10, Mission Terrace 9.
New Era 6, Daly City 5.
Juvenile Clothiers 10, Crane Co. 3.
Lamitos 7, Mohawks 6.
Fallon Club 8, Picked Team 3.
Adeline Stars 5, Midgets 1.
South City Jrs. 20, Redwood Jrs. 3.
Thirty-second Co. 7, Hartsuck Photos 4.
Ideal Billiards 11, Corinthians 3.
First Congregationals 11, Plymouths 4.
Druids 5, Millers 4.
Lever Stars 10, Bay Sides 8.
Owl Drug Company 9, Lundstrums 6.
Piedmont Jrs. 15, Key Route Jrs. 11.
Avenues 6, Standards No. 2 4.
Westerns 5, Realties 0.
Jacksons 5, All Stars 1.
Wellingtons 7, Park Juniors 4.
Independents 13, Picked Team 9.
Hellsbies 10, Cohorts 5.
San Rafael 20, Wiemans 2.
Elbees 11, Crescents 5.
Diamond Stars 9, Orioles 2.
Merchants 19, Tigers 6.
Buccaneers 8, N. B. Outlaws 2.
Letterman 6, Outfitters 4.
Druids 5, Globe Mills 4.
S. A. S. 0, Royal Saxe Co. 5 (forfeit).
Superiors 23, Oro Finos 6.
A. M. Paint Co. 10, Bonitas 4.
Clothiers 16, Coast Artillery 1.
Blue and Gold 3, Babes 2.
Tribunes 7, Hayward 2.

23D AVENUE JUNIORS 25, WARDROBE 4.

The Twenty-third Avenue Juniors made it fourteen out of fifteen games played this season by defeating the Wardrobe by a scores of 25 to 4. Lineup as follows: Joe Cumba, Pelissone, Cohn, Jacolares, Silva, Lawrence, Mc-nize, Snicher and Rogers.

	R.	H.	E.
The Juniors	25	25	2
Wardrobe	4	6	5

Batteries—Roger and Smith; Vaudbart and Burns.

BROCK AND LOTT JUNIOR 8, EMERALDS 2.

The Brock and Lott Juniors defeated the Emeralds yesterday in a fast game at Twenty-second and Adeline streets, the Juniors taking the large end of a 8 to 2 score.

	R.	H.	E.
Brock and Lott Juniors	8	8	5
Emeralds	2	3	5

Batteries—William Nattinger and Constallon; Dwyer and Moore.

COURT ALDEN 9, ZELLERBACH CO. 1.

Court Alden No. 247, Foresters of America, baseball team, made its three straight wins yesterday by defeating the fast Zellerbach Paper Company team, on the Eighteenth and Wood streets grounds by a 9 to 1 score.

The lodge boys who have already defeated the Bushrod and Moore and Scott teams, put in some hard licks at practice for yesterday's game, and were too much for the paper house boys.

Fred Beakley, the Foresters' mainstay in the pitching department was alone responsible for the small scoring by the Zellerbach team, as he held them to one hit and struck out thirteen batters in the seven innings that the game ran.

Another feature of the game was the heavy hitting of De Lucchi who scored four of the winning runs, and Giscometti also of the winners who added a trio of hits to the large number gathered by the Alden players.

The Alden Court of Foresters are open for a few Sunday games and any team wishing to hook up with them, should address Jack Falconi, 5030 Telegraph avenue, Oakland.

Foresters of America	2	1	0	0	1	4	1		
Zellerbach Paper Co	0	0	0	0	1	0	0		

Batteries—Foresters, Beakley and Crabtree; Zellerbach Paper Company, Wrenum and Ely.

STRIKERS AND EMPLOYES CLASH

Gas Company Labor Trouble Nearly Leads to Open Riot.

A threatened riot was averted by a narrow margin early this morning, when a crowd of strikers commenced to gather around four employes of the Pacific Gas and Electric Company, who were guarding manholes at Sixth and Jefferson streets, in which repairs were in progress. The trouble might result, one of the employes of the company drew a revolver and fired several shots at the ground.

Patrolman Kelly heard the shooting and hastened to the scene. When he arrived, the crowd had already dispersed.

The cases of those arrested in the riot Saturday afternoon were before Judge Mortimer Smith this morning. A. Love and Alfred Ruff, two employes of the Pacific Gas and Electric Company arrested Saturday for shooting within the city limits, have been released on bail. Their cases were continued till tomorrow morning for the filing of complaints. Similar action was taken in the case of the four electrical workers arrested at the same time on charges of inciting to riot. They are out on bonds. The four arrested were: C. W. McAlpine, E. B. [illegible]

PIONEER CITIZEN OF OAKLAND DEAD

In the death of Alvah H. Bachelder, who died Saturday evening at the home of his daughter, Mrs. Charles M. Plum of San Francisco, Oakland has lost an old and representative citizen. Bachelder resided here for thirty years and was well known [illegible] was at 545 Hobart street.

He was one of the pioneer carriage, hardware and lumber merchants of San Francisco, coming to the coast from New Hampshire in the late '70s. For a number of years he was associated with the firm of Holt Bros. & Co. in the Transbay city. He is survived by a daughter, Mrs. Charles M. Plum of San Francisco, and a son, Carl A. Bachelder of Oakland. He was 73 years old.

TONGMAN HELD TO ANSWER MURDER CHARGE

Gee Wing, the Bing Kong tongman who was captured March 26 after the murder of Lim Ding, a Suey Sing tong man in Chinatown in this city, was held to answer on a charge of murder before Judge George Samuels this morning. The shooting occurred at 335 Eighth street, when Lim Ding was shot half a dozen times and Lim App, his brother, was shot down with seven bullets in his body. Lim App recovered, and although he still has three of the bullets in his anatomy, he took the witness stand today and testified against Gee Wing.

NEW ENGLAND SOCIETY IN HOMELIKE REUNION

The New England Association of California will hold one of its homelike, old-fashioned reunions this evening at Starr King Hall, Fourteenth and Castro streets. There will be an enjoyable program of songs, readings, recitations and instrumental numbers, followed by a social, informal dance and a genuine last-century, down-east supper. The long-established popularity of these New England affairs has made them a regular feature in the social life of the city.

POLICE ARREST SPEED FIENDS ON SUNDAY

Acting Chief J. F. Lynch caused his men to keep strict watch for violators of the speed limit ordinance yesterday. Eight out of the seventeen arrested on this account were motorcyclists. Arrests were made in all instances in East Fourteenth street.

The motorcyclists arrested were: A. H. Leschat, machinist; E. C. Warren, painter; A. Hamilton, entertainer; Fred. H. Menge, manufacturer; W. E. Woods, machinist; C. H. Foster, carpenter; A. Warnock, teamster, and Harvey Newhart, garage operator.

ODD FELLOWS TO HOLD JOINT MEMORIAL SERVICES

ALAMEDA, June 16. — Local Odd Fellows and Rebekahs, four lodges in all, together with Sunset encampment, will [illegible] F. hall tomorrow evening. The exercises will begin at 8 o'clock. An interesting program has been prepared by a joint committee from the various organizations that will participate.

The Rev. H. S. Feix, rastor of St. Mark's Lutheran church of San Francisco, and former Alamedan, will deliver the eulogy.

OAKLAND AD. MEN HEAR FROM WOODHEAD

The Oakland Ad Men's Association has received the following telegram from William Woodhead, newly elected president of the Associated Ad Clubs of America, in answer to their congratulatory wire on his election:

"Baltimore, Md., June 13.—Thanks for telegram. Election made unanimous. All our delegation made enthusiastic, happy and having a good time, especially Hall and Bertillion. Our slogan is one Pacific Coast. "WM. WOODHEAD."

ALLEGED DYNAMITERS HELD FOR HEARING

SAN JOSE, June 16.—The preliminary examination of Walter Thomas and Joseph Giovanni, arrested last Thursday for the alleged dynamiting of property of the Pacific Gas and Electric company at Alviso and Mountain View, was set this morning for next Thursday. Bail was fixed at $5000 each. The men are still in jail.

STATE SENDS DRUMMER TO SELL JUTE BAGS

SACRAMENTO, June 16.—California has almost 1,000,000 jute bags which it wants to sell to farmers. They will be sold at the rate of 8½ cents each, and in lots of from 1000 to 100,000. In order to do this kind of business which keeps the jute mill in the San Quentin prison running daily, the state has sent out a grain bag drummer.

TREATY WITH NORWAY EXTENDED FIVE YEARS

WASHINGTON, June 16. — Secretary Bryan and Norwegian Minister Bryn today signed a treaty extending for another term of five years the special arbi- [illegible] and Norway, which will expire by limitation on June 24. This makes 15 such treaties now before the Senate for ratification.

CONTRABAND LIQUOR TO BE TROWN INTO SEWER

SAN FRANCISCO, June 16. — As soon as all the police judges of this city will sign orders and hand them to the property clerk $5000 worth of contraband liquor obtained from the speakeasy [illegible] kegs will be thrown into the sewers or bay. The liquor cannot be sold or otherwise disposed of, and its eventual fate will be in the waters of the bay.



Saves Time and Work

Cooking with gas has greatly reduced the work of housekeeping. It is clean, quick, efficient. Apply a match any hour of the day or night and you have immediately a heat that is intense and even.

There's no 'sweating and fussing' when cooking with gas; nor is the kitchen heated to an insufferable.

GAS AND ELECTRIC SERVICE

"Pacific Service" Is "Perfect Service"

Pacific Gas and Electric Company

Thirteenth and Clay Streets
1336 Park Street
Oxford and Allston

OAKLAND
ALAMEDA
BERKELEY

Phone Oakland 470
Alameda 20
Berkeley 5225

Phones—Day and Night

POLICE ALARM SYSTEM INSTALLED

Latest in Modern Electrical Devices Now In Operation In New City Hall

The new police telephone and telegraph alarm and register switchboard, installed in the new City Hall, was placed in commission this morning. It is said to be the most complete and modern system anywhere in the United States, and was the work of Superintendent of the Electrical Department George Babcock and his assistant, George Tuthope.

Under the new system, if a patrolman is wanted at his patrol box, a red light [illegible] to the box from the central station until the patrolman answers. If all the patrolmen in the city are wanted, all lights on patrol boxes flash until each individual call is answered.

The time of each patrolman's report will be taken in the new central station on a paper tape.

According to Tuthope, the Oakland police telephone is the only one of its kind in the world and is an improvement on all other systems.

WILL SUBMIT QUESTION ON CAPITAL PUNISHMENT

For the purpose of submitting to Secretary of State Jordan and the Attorney General the question as to whether the capital punishment bill will be placed on the California ballot at the next general election, the Alameda county branch of the California Anti-Capital Punishment League was organized Saturday night and elected Dr. Winifred S. Foster president. A technical error in the petition filed last year makes the petition void. It is said, and it is to get this corrected that the local organization took its action.

MEASURING WORM DAMAGES FINE OAKS

YOSEMITE VALLEY, June 16.—The black oak trees surrounding the Le Conte memorial lodge have been stripped of every vestige of leafage by the measuring worm this season, until the trees appear to be dead.

H. Trench, who is in charge of the lodge, stated that several strippings of this kind would destroy the oaks. He also stated that with about 100 pounds of sulphur he felt confident that he could destroy the pests and save the trees, which add so much beauty to the place.

EIGHT BODIES ARE FOUND.

NEW YORK, June 16.—With the recovery today of two additional bodies, making a total of eight, it is believed the roll of victims killed outright in last night's disastrous cavein on the new Lexington avenue subway construction is completed.

DIVIDEND NOTICE.

THE OAKLAND BANK OF SAVINGS, OAKLAND, CAL.

For the six months ending June 30, 1913, a dividend has been declared at the rate of four (4) per cent per annum on savings deposits, payable on and after July 1, 1913. Dividends not called for are added to and bear the same rate of interest as the principal from July 1, 1913.

Deposits made on or before July 10, bear interest from the first of that month.

J. Y. ECCLESTON, Cashier.

DIVIDEND NOTICE.

THE SECURITY BAND & TRUST CO., OAKLAND, CAL.

For the six months ending June 30, 1913, a dividend has been declared at the rate of four (4) per cent per annum on [illegible] July 1, 1913. Dividends not called for are added and bear the same rate of interest as the principal from July 1, 1913.

CHAS. A. SMITH, Cashier.

LEGAL NOTICES

NOTICE OF NON-RESPONSIBILITY.

I, the undersigned, will, on and after this date, be responsible for no debts or obligations contracted by my wife, Stella Getting Smith.

June 5, 1913.

IRWIN R. SMITH.

State of California, County of Alameda—ss.

On this 5th day of June, in the year of our Lord, One Thousand Nine Hundred and Thirteen, before me, M. J. Rutherford, a Notary Public in and for the County of Alameda, State of California, residing therein, duly commissioned and sworn, personally appeared Irwin R. Smith, known to me to be the person described in and whose name is subscribed to the within instrument, and he acknowledged to me that he executed the same.

In witness whereof, I have hereunto set my hand and affixed my official seal, the day and year in this certificate first above written.

(SEAL) M. J. RUTHERFORD,
Notary Public, in and for said County of Alameda, State of California.

NOTICE TO CREDITORS.

Estate of John Shields, deceased.

Notice is hereby given by the undersigned administrator of the estate of John Shields, deceased, to the creditors of and all persons having claims against the said deceased, to exhibit them with the necessary vouchers within four months after the first publication of this notice to the said administrator at the office of McDonald & Kennedy, room 608, Oakland Bank of Savings Building, Oakland, California, which said office the undersigned selects as his place of business in all matters connected with said estate of John Shields, deceased.

JAMES SHIELDS,
Administrator of the estate of John Shields, deceased.

Dated: Oakland, May 24, 1913.

McDONALD & KENNEDY, Attorneys for Administrator, Oakland Bank of Savings Building.

Date of first publication: May 26, 1913.

NOTICE OF MEETING OF STOCKHOLDERS OF THE HYGIENIC LAUNDRY CO., A CORPORATION.

Notice is hereby given, that a meeting of the stockholders of the Hygienic Laundry Company will be held at the offices of the corporation at 2932 Poplar street, Oakland, California, on Monday, the 16th day of June, 1913, at the hour of 8:30 P. M., for the purpose of adopting a code of By-Laws of the said corporation.

Dated at Oakland, Cal., May 31, 1913.

By order of the President.

A. de F. TRIGUEIRO, JR.

NOTICE TO CREDITORS.

Estate of Sever

WANT ADS. Oakland Tribune. REAL ESTATE

Column 1

Oakland Tribune

B. A. FORSTERER,

Publisher and General Manager.
Member American Newspaper Publishers' Association.
Associate Member Association of American Advertisers
Exclusive Complete Associated Press Service for Greater Oakland.

Morning TRIBUNE (six days a week), 50c per month.

After July 1st, 1913, DAILY AND SUNDAY TRIBUNE will be 40 cents per month delivered by carrier.

Entered at Oakland Postoffice as second-class matter.
Sample copies free on application.
Publication Office TRIBUNE building, corner of Eighth and Franklin streets. Telephone Oakland 528.
Broadway Branch, 1220 Broadway, near Thirteenth St.; phone Oakland 528.

SAN FRANCISCO OFFICE
683 MARKET STREET,
Monadnock Building.
Phone Kearny 5799.

Berkeley Office, 2149 Shattuck avenue, next to First National Bank; phone Berkeley 180.

Alameda Office, Schneider's Stationery Store, corner Park street and Santa Clara avenue; phone Alameda 539.

Fruitvale Office, Dawson's Drug Store, Fruitvale avenue and East Fourteenth street; phone Merritt 77.

Melrose Branch Office, Eagle Drug Store, corner Forty-seventh avenue and East Fourteenth street; phone Merritt 58.

Dimond Branch, Mr. Maher, 2148 Hopkins.

Fitchburg Branch—Callen's Drug Store, East Fourteenth and George streets; phone Merritt 760.

Elmhurst Branch—E. W. Eckhardt, druggist, East Fourteenth street and Bay View avenue; phone Elmhurst 74.

Richmond Branch—Edwin Pascoe, 921 McDonald ave.; phone Richmond 2551.

San Jose Agency—Geo. D. Abbott, 26 North Second street; phone Main 1479.

Manager Foreign Advertising, Williams, Lawrence & Cresmer Co., New York—Brunswick Bldg., Fifth ave. and Twenty-sixth street; Chicago—Harris Trust Building. Will C. Cresmer, representative.

A file of THE TRIBUNE can be secured at the office of Messrs. E. and J. Hardy & Co., 30-31-32 Fleet street, London. News, subscriptions and advertisements received here.

TO SUBSCRIBERS.

Subscribers failing to receive their paper within a reasonable hour after publication will please report the same to THE TRIBUNE Office by telephone, and a special messenger will be dispatched with a copy of THE TRIBUNE at once.

Manuscripts or photographs submitted to the editorial department for consideration must have stamps enclosed to ensure the return of same if not accepted.

MORNING TRIBUNE.

Entered as second-class matter February 21, 1908, at the Postoffice at Oakland, Cal., under act of Congress March 3, 1879.

Notice to Advertisers

IN ORDER TO PROTECT OUR ADVERTISERS, ALL CANCELLATIONS OF CLASSIFIED ADVERTISING MUST BE IN WRITING.

Notice to Tradespeople

The Tribune Publishing Co. will not allow bills charged to their account unless proper requisition has been issued by the Purchasing Agent and approved by the General Manager before Delivery of Goods

INDEX TO CLASSIFIED ADVERTISEMENTS

	COLUMN
ALAMEDA REAL ESTATE	11
ANTIQUE FURNITURE	14
APARTMENT HOUSES FOR SALE	11
APARTMENTS TO LET	9 and 10
ATTORNEYS-AT-LAW	13
AUTOMOBILES	14
AUTO BODIES	14
AUTO PAINTING	14
BATHS	5
BERKELEY REAL ESTATE	11
BICYCLES, MOTORCYCLES	14
BUSINESS CHANCES	5
CAMPING OUTFIT	2
CARPET CLEANING	15
CHICKEN RANCH	11
CHILDREN BOARDED	9
CHIROPODIST	10
CHIROPRACTIC	10
CLAIRVOYANTS	2
CLEANING AND DYEING	3
CORSETS	5
COUNTRY REAL ESTATE	11
CONTRA COSTA LANDS	11
DANCING	16
DAY AND CONTRACT WORK	5
DIAMONDS & OLD GOLD WANTED	15
DRAYAGE	13
DRESSMAKING	5
EAST OAKLAND REAL ESTATE	11
EDUCATIONAL	16
ELMHURST REAL ESTATE	11
FLATS FOR SALE	11
FLATS TO LET—FURNISHED	7
FLATS TO LET—UNFURNISHED	7 and 8
FOR RENT—MISCELLANEOUS	10
FOR SALE—MISCELLANEOUS	6
FRATERNAL DIRECTORY	2
FURNITURE FOR SALE	14
HAIRDRESSING	4
HELP WANTED—FEMALE	3
HELP WANTED—MALE	3
HORSES AND VEHICLES	2
HOUSEKEEPING ROOMS TO LET	9
HOUSEMOVERS	6
HOUSES AND ROOMS WANTED	10
HOUSES FOR SALE	12
HOUSES TO LET—FURNISHED	7
HOUSES TO LET—UNFURNISHED	7
INVALIDS' HOME	15
INVESTMENTS	5
JAPANESE EMPLOYMENT	4
LOST AND FOUND	2
LOTS FOR SALE	13
MASSAGE	5
MATERNITY HOMES	10
MEDICAL	10
MILLINERY	5
MONEY TO LOAN	15
MONEY TO LOAN—REAL ESTATE	15 and 16
MONEY TO LOAN—CHATTELS	15
MONEY WANTED	16
MOVING AND STORAGE	6
MUSICAL INSTRUMENTS	16
NOTARY PUBLIC	16
OAKLAND REAL ESTATE	11
OLD GOLD & DIAMONDS WANTED	15
OSTEOPATHY	10
PAPERHANGING	5
PATENT ATTORNEYS	16
PERSONALS	2
PHYSICIANS' DIRECTORY	10
PLEATINGS AND BUTTONS	5
POULTRY AND SUPPLIES	6
PROPERTY EXCHANGED	16
PROPERTY WANTED	13
REPAIRING AND CONTRACTING	11
RICHMOND REAL ESTATE	11
ROOMING HOUSES FOR SALE	13
ROOMS AND BOARD	9
ROOMS AND BOARD WANTED	9
ROOMS TO LET—FURNISHED	8
ROOMS TO LET—UNFURNISHED	8
SALESMEN—SOLICITORS	4
SEWER CONTRACTORS	15
SEWING MACHINES	2
SHEET METAL WORK	6
SITUATIONS WANTED—FEMALE	4
STATIONARY ENGINEERING	5
STORES AND OFFICES TO LET	12
TOO LATE TO CLASSIFY	24
TYPEWRITERS	15
WANTED—MISCELLANEOUS	6

Column 2

FRATERNAL DIRECTORY

DIRECTORY F. & A. M.

OAKLAND.
LIVE OAK, 61—Friday, Masonic Temple, Twelfth and Washington sts.
OAKLAND, 188—Saturday, Masonic Temple, Twelfth and Washington Sts.
SEQUOIA, 349—Tuesday, Masonic Temple, Twelfth and Washington sts.

Scottish Rite Bodies

Cathedral, 15th and Madison sts., Monday evening, June 16th; 32d degree.

Aahmes Temple

A. A. O. N. M. S. stated meeting 3rd Wednesday; all Nobles welcome. Hotel Oakland, 13th-Alice.

Eastern Star Chapters

Masonic Temple, 12th and Washington sts.

I. O. O. F. Manchester Unity, 8058, Wed. p. m., Klinkner Hall 59th, at San Pablo.

LOST AND FOUND

FOUND—Lady's gold watch in Albany. Call at 907 Adams st., Albany.

LOST—In Kahn's store, Saturday, pocketbook containing money, keys and pa- return book and contents. Phone Alameda 1884.

LOST—Leather pocketbook containing papers of Mingle, Brock & Skidmore. Return to office, 2121 Shattuck ave. Reward.

LOST—Dog; a White Maltese poodle; answers to name of Bunch; last seen 12th st., near Jackson. Return to 1508 Madison and get reward.

LOST—Silver mesh bag containing small amount of money and key, Sunday, June 15, at Lake Merritt; reward. Return 3532 Telegraph.

LOST—Lady's silver mesh purse at Dimond Canyon, Sunday afternoon; $5 reward. Call at 1325 Washington st., room 27.

LOST—Loose vest-pocket notebook; owner's name on inside of cover. $1 reward if returned to 716 First Nat. Bank Bldg.

LOST—Lady's silk fob; gold buckle and Elk's pin attached; reward. Phone Merritt 3623

LOST—Silver ring earring, on 14th or Broadway. Finder, receive reward. 3514 Grove st., Oakland. Pied. 567.

PERSONALS

ANY poor girl in need of a friend, a home or advice, is invited to call or write the matron of the Salvation Army Home, 5205 Harrison ave., Oakland, phone Merritt 2827.

GAS Consumers' Association reduces your bill 15% to 30%. 364 12th st

L. S. CLARK, Atty.-at-Law, 701 Jackson st.—Consultation free; open evenings.

MARRY; many wealthy members, both sexes, wishing early marriage; descriptions free; am making happy marriages, when not yours. Reliable club. Mrs. Wrubel, 1430 West st.

MRS. DR. AUSTIN FRITZ
Diseases of the "Nervous" "Pelvic" generative organs of women. Consultation free. Hours, 10 to 5. 1512 Broadway, Oakland, opp. Kahn's, rooms 475-476-478.

MRS. ROWERS, medium palmist, card reader; life readings 50c. 511 18th st., 1 to 5 p. m.

Oakland's Clairvoyant

I DO HEREBY SOLEMNLY AGREE AND GUARANTEE to make no charge if I fail to call you by your name, names of your friends, enemies or rivals. I promise to tell you whether your husband, wife or sweetheart is true or false; tell you how to gain the love of one you most desire, even though miles away; how to succeed in business, speculation, lawsuits, how to marry the one of your choice; how to gain youth, health and vitality; remove influences, cures drink habit, locates treasure; cures all nervous diseases. He tells all. Never asks a question. Learn what is before you by consulting this great clairvoyant. HE is in private home.
SPECIAL READING FOR A FEW DAYS ONLY 50c.
412 20th St.
Between Broadway and Franklin.
Send 5 questions by mail, $1.

SANDERSON'S PILLS; women only; mail $2; sure relief in 3 to 10 days. Address Raymond Remedy Co., 19 7th st., S. F.

CLAIRVOYANTS.

AA
Secrets Past, Present and Future.
Ingomar
East Indian Princess.
Trance Clairvoyant.
The only adept occult physic.
Revealer, adviser, mediator of secret influences in Oakland. A special 50c consultation on any matter of immediate importance, occult power with guarantee of action within 24 hours, no matter what your troubles, afflictions or desires may be to attract, change, control, influence anyone any where whom you will marry with name. Parlors, 590 12th st., near Orpheum

AFTER you have been disappointed in others consult Mrs. Belmont; she reads from cradle to grave without question or mistake. 1612 San Pablo ave.; phone Lakeside 2965.

EVA FRANCES, clairvoyant. 1705 Broadway; readings 50c; hours 10 to 9.

QUEEN MALOWHO, palmist and card reading, 967 Washington st., cor. 9th

HORSES AND VEHICLES

CARLOAD all-purpose horses, from 1000 to 1300 lbs.; rubber-tired buggies, surreys and 3 road sulkies, cheap; great bargain. 1139 5th ave., Merritt 1107.

CAMPERS, ATTENTION.
Horse for sale, 620 Claremont ave., Oakland

FOR SALE—Gentle thoroughbred Hungarian ponies, trap, harness, saddle, bridle; broken for children to ride or drive. Phone Berkeley [illegible]

FINE general purpose horses, just arrived; 2 rubber-tired buggies, surrey; cheap. 1139 5th ave., rear Merritt 1107.

FIRST-CLASS 2½-ton hard-made wagon, 535 Mead ave.; Oak. 3952.

SOUND chunky bay mare, 7 years old, about 1150 lbs.; true and gentle; work anywhere, double or single; $150. 5941 Grove st., Oakland; phone Piedmont 549.

STANDARD BRED mare, top buggy, 2 sets of wheels and 2 sets of harness, $150. 862 38th st

SADDLE and driving horses for hire. 1139 5th ave.; phone Merritt 1107.

STYLISH horse, surrey, in good order. Inquire 5501 Trask, cor. 55th ave.

CAMPING OUTFITS

TENTS used for election on sale, next 12 days. White-Wallace Co. 1458 Webster st.

SEWING MACHINES

ALL MAKES, new and used, renting and repairing any make. McNally, 532 16th st., bet. San Pablo and Clay sts.; phone Oakland 1774; open Saturday evening.

Column 3

HELP WANTED—MALE

A STEADY man, no booze-fighter, who can invest $200 in a good proposition; sure, quick returns; outdoor work; no soliciting. Room 29, Bacon Block.

A FEW more to learn the barber trade; good wages while learning. National Barber School, 473 9th st., Oakland.

AUTO MOTOR ENGINEERING SCHOOL—Corner Adeline, 57th sts., Oakland; established 1904.

BOY wanted for pawnbroker business; must live with his parents and come well recommended; no others need apply. Uncle Sam's loan office, 720 Washington st.

CHEAPEST and best school on the coast; have two trades and always work. National Barber School, 473 9th, Oakland.

ENERGETIC SALESMAN to establish headquarters in Oakland and look after entire business of California; exclusive contract [illegible] business references required. DIAGRAPH CARBON CO., Philadelphia, Pa.

EXPERIENCED bellboy and elevator boy; permanent position; must have blue military coats. Call on manager, Key Route Inn.

EARN big money in pleasant occupation

I NEED good men everywhere; part or all time; learn my business; make money with me; no experience needed; desk, typewriter and outfit free. W. M. Ostrander, Dept. 24, 12 West 31st st., New York City.

LEARN barber trade; make money while learning. Cal. College, 145 3d st., S. F.

WANTED FOR U. S. ARMY, able-bodied, unmarried men, between ages of 18 and 35; citizens of United States of good character and temperate habits, who can speak, read and write the English language. For information apply to Recruiting officer, 706 Broadway, Oakland, Cal.

WANTED—Carpentry work and paperhanging in exchange for first-class dental work. 2577 San Pablo ave.; phone Oakland 4149.

WANTED—An energetic boy about 16 years of age for errands and office work. Apply room 730, First Nat. Bank Bldg.

WANTED—Three delivery boys with a bicycle; steady work and good salary. Apply Kahn Bros., suit dept., 3d floor.

YOUNG men to learn piano business. Apply Heine Piano Co., 515 14th st.

HELP WANTED—FEMALE

ATTENTION!
LEARN HAIRDRESSING; THE FAMOUS PEAVY P. V. SYSTEM; enroll now. CALIFORNIA SCHOOL OF HAIRDRESSING, 470 12TH ST., Smith Bros. Bldg., Oakland, second floor.

A THOROUGH COURSE OF HAIR DRESSING AND BEAUTY CULTURE TAUGHT FROM A TO Z; THE MALLO SYSTEM. OAKLAND COLLEGE OF HAIRDRESSING, 562 15TH ST.

AA—LADIES and girls to tint pillow tops at home; $6 to $60 per doz.; experience unnecessary starting. World's Fair Art Assn., 927 Broadway, room 30, 10-4 p. m.

AT the Success Employment Agency, 411 15th st., near Franklin—Waiters, cooks, waitresses, chambermaids, second girls, house girls; best wages. Oakland 737.

A LADY who thoroughly understands the delicatessen business; state experience and salary desired. Box 5805, Tribune.

AA—OAK. Emp. Office, 1453 Franklin; Oakland 1177—Help of all kinds wanted.

COMPETENT help wanted. Mrs. Nelson's Employment Agency, 1512 Broadway; phone Oakland 1945. A 5564.

COMPETENT help with good references; male and female. 827 Jefferson; phone Oakland 8754. Home A-3359.

COMPETENT girl for general housework and cooking; wages $30 to $35. 238 E. 16th st.

DESIRABLE positions for young women. Employment Dept., Y. W. C. A., 14th and Castro.

EXPERIENCED woman, a girl who is capable of taking charge of candy dept. 2207 Telegraph ave.

GERMAN housekeeper $25 to $30; practical nurses, waitresses, cooks and girls for general work. Woman's Exchange, Oak. 3359.

GIRL for general housework; Norwegian or Swedish girl preferred; sleep home nights. Call before 12 a. m., 842 60th st., Oakland.

GIRL for general housework and cooking; small family; washing; $30. 61 Santa Clara, take Oakland ave. car

GIRL for general housework, assist with care of children. 1101 Grand ave., take Piedmont 6848.

GIRL wanted at Idora Park candy stand.

HOUSEKEEPER for ranch; 2 people, child no objection. 70 Bacon Bldg.

PRACTICAL help will be given any woman or girl of the segregated district whose livelihood is affected by the passage of the red light injunction and abatement law. Apply by telephone, Lakeside 8229.

SOPRANOS and contraltos of pleasing appearance and good stage presence. Apply personally, 464 Albany Block, 1512 Broadway.

WANTED—Young girl to assist with light housework; also woman to take washing home or by day. Call 2573 East 27th st., one block west of Fruitvale ave., Oakland

WANTED—Energetic woman for sales department; experience not as necessary as willingness to work; advanced when capable. Address Box 560, Tribune.

WANTED—Young girl or woman to assist in light housework; small wages, good home. Phone Alameda 3506.

WOMAN for housekeeper and to assist with child; good wages. 4239 Terrace st., phone Piedmont 5515.

WANTED—A competent nurse girl for 2 small children; sleep home. 160 Santa Clara ave., Oakland.

WANTED—A girl to work for room and board. Apply 779 20th st., bet. 6 and 7 p. m.

WANTED—Bright girls, 18-25 years. Oakland Lamp Wks. of Gen. Elec. Co., 1649 16th st.

WOMAN; collecting and selling. 419 Mechanics Bldg., Mason and Market, S. F.

WOMAN to sew window shades. Tri-City Window Shade Mfg., 520 12th st.

YOUNG white girl to assist in light housework; sleep home; wages $15. Phone Merritt 5206.

SITUATIONS WANTED
MALE

A YOUNG man of fair education in Italian and English, also experienced in driving, pressing and cleaning, wishes to work for reliable firm. T. Vitolo; phone Oakland 2877.

AUTO mechanic, 3 years' experience, wants position in shop or driving truck. Address Stuart, 646 65th st., Oakland; phone Piedmont [illegible]

A JAPANESE, good cook, wants position in Oakland. Address Geo. Nakagawa, Japanese Mission; phone Alameda 1574.

A NIPPONESE wants position as family cook, houseworker or apartment worker. Phone Oakland 7445; Frank Shimada.

A JAPANESE wants position at general housework in Oakland. Phone Oakland 6240.

A FIRST-CLASS Japanese gardener wants work by day, month or contract.

A RESPECTABLE young man wishes position driving wagon or any kind of [illegible] Bear West.

CARPENTER wants repair or finishing work. Phone Berkeley 7820.

Column 4

SITUATIONS WANTED
MALE—Continued

A MAN with good patent table and inventive ideas wishes position of some kind. Mechanic, 336 Myrtle st.

CEMENT-FINISHER and construction man, long experience, will take contract and furnish material, or work by the day. Address P. O. Box 191, Oakland.

FOREMAN carpenter wants position; concrete forms a specialty. Apply Johnson, 3020 Stuart st., East Oakland.

GOOD Japanese cook wants position in family. Henry; phone Oakland 9354.

JAPANESE, general gardener and housecleaner, wants position by day or monthly contract. Phone Lakeside 3092.

JAPANESE gardener wishes job after 5 o'clock. Address H. Tom, 627 E. 17th st.; phone Merritt 571.

JAPANESE wants any kind of work. Geo Tada; phone Piedmont 6661.

PAINTING and paper-hanging, first-class work, very reasonable; estimates free. F. H. King, 5815 Kales ave.; phone Merritt 5084.

PAINTING, paper-hanging, tinting; lead and oil guaranteed. S. E. Miller, res. [illegible] 20th st.; phone Oakland [illegible]

PAINTING and tinting wants work; all tools; phone Oakland 8844.

RELIABLE, sober, handy man around machinery and pipe work, also oil-burner, wishes position. Box 5644, Tribune.

YOUNG man with office experience wishes position in real estate office; good references. Box 6742, Tribune.

HAIRDRESSING

HAIRDRESSING PARLORS 1621 Jefferson

massaging, manicuring, bleaching, dyeing; switches made from combings. Phone Oakland 7225.

SITUATIONS WANTED
FEMALE

A REFINED lady wishes position caring for elderly person or invalid; capable and experienced, best references. Phone Oakland 6720.

A MIDDLE-AGED lady wants place in small family; reasonable wages; good references. Phone Piedmont 3198.

A NEAT, reliable girl wishes position as plain cook and general housework. 1570 34th st., Oakland

A RELIABLE woman, good cook, wishes position at general work. Box 104, Tribune.

A RELIABLE woman will care for child, hour or day, in absence of parents; reference. Phone Oakland 9076.

A GIRL for general housework and cooking. Call 1725 11th st., Oakland.

COMPETENT Swedish girl, good cook and houseworker, wants position in private family; $35 or $40. Box 5764, Tribune.

COMPETENT German laundress wishes work by the day, $2 and car fare. Phone Oakland 6112, after 6 p. m.

COLORED woman would like work by the day. Phone Oak. 9414

DRESSMAKER, formerly of Boston, would like engagements by day or work home; perfect fit; $2.50 per day. Oakland 8756.

DRESSMAKER strictly first class, wants engagements in families. Call up after 7 p. m. Merritt 4505.

DAY'S WORK of any kind by a reliable woman. Phone Lakeside 1246.

EXPERIENCED dressmaker wishes engagement [illegible] Valley st., phone Oakland 5419.

EXPERIENCED girl wishes position general housework and cooking; wages $35. 416 62d st.

FIRST CLASS practical nurse wishes any kind of case; prefer confinement; phone Pied. 7470 549 53rd st

FIRST-CLASS nurse, hospital trained; best references; price $15. Phone Lakeside 3330

FIRST CLASS laundress, fine ironer, wants work; phone Lakeside 1409 after 6 evenings.

GIRL 18 years old wants stenographer and shorthand; just through college; would take reasonable wages to begin. 625 Jackson st.; phone Oakland 8647.

HAIRDRESSING at your home by experienced operator; shampooing, manicuring, vibratory massage, etc. Phone Merritt 851, bet. 7:30 a. m. and 2:30 p. m.; 5:30 p. m. and 7:30 p. m.

INDIAN girls from Carson Indian school, Nevada, wish positions at general housework; wages $10-$20. 3052 Tremont st., [illegible]

JAPANESE girl wishes position in private family as school girl. 313 7th st.; Lakeside 1148

JAPANESE girl wishes a position as plain cook and housework. Phone Piedmont 1921.

JAPANESE woman wishes position, any kind of work, in afternoons. F. I., 551 7th st.

LADY wishes to make a home with small family. Please call at 1120 63rd st., Oakland.

LADY would like small washing to take home; phone Piedmont 4237.

NEAT girl wishes to do general housework or second work in a small family. Call 610 Hobart street, Sunday, Monday.

PRACTICAL NURSE wishes position to care for sick or invalid or old people, or as cook in small family in mountains. Phone Oakland 7045.

PRACTICAL nurse wishes a few more engagements, maternity or general. Phone Berkeley 7720.

POSITION wanted to do laundry work or housecleaning or wait on parties. Phone Lakeside 1202, Mrs. Parrish

PRACTICAL nurse wishes to care for invalid, or as housekeeper. 2013 Franklin st.

RELIABLE woman wishes work by the day; washing, ironing only; price $1.50 day. Oak. 1745.

STENOGRAPHER, young lady with several years' experience, rapid and accurate, wishes position. Box 5819, Tribune.

SWEDISH woman wishes cooking and housework; first class references given; phone Oakland 737.

WANTED—A lady, fine reader, wishes an engagement for an hour each day, to read to an elderly person or invalid, references. Address Box 5655, Tribune.

WANTED—Lace curtains to launder at 25c a pair, called for and delivered. Address 1020 24th st., phone Oak. 1757

WANTED—Engagements to care for children evenings. Phone Oak. 2476; Miss Dougherty

WANTED—Work by the day by woman. Phone Merritt 871.

WOMAN wants work by day or hour, experienced. Phone Lakeside 1179

YOUNG woman with a child 3 years old wishes position as reading attendant to elderly lady or invalid. Box 580, Tribune.

YOUNG girl wishes general housework; wages $25. Phone Oakland 1637

SALESMEN—SOLICITORS

TWO salesmen of neat appearance; salary and commission; sells on sight. 602 14th st.

JAPANESE EMPLOYMENT

A GOOD Japanese day worker furnished.

JAP. EMPLOYMENT BUREAU of Nippon Home, 815 7th st., Oakland 7819.

TRIBUNE Classified Advertisements are a 100 per cent investment.

Column 5

BUSINESS CHANCES

AN established business of 19 years' standing; if taken at once will sacrifice. Particulars, 27 Linda ave., after 6 p. m.

BARGAIN—Grocery store; good location; cheap rent; liv. rms. Box 5117, Tribune.

BARGAIN—Coffee and tea route, including full plant. Box 5654, Tribune.

CORNER saloon on Broadway, with wagon route; no agents. Box 5720, Tribune.

FOR SALE—An established millinery business; must be sold on account of sickness; any reasonable offer accepted. 2435 Shattuck ave., at Haste st., Berkeley.

FOR SALE—Restaurant; good location; reason for selling, poor health; a bargain. Box 5726, Tribune.

FOR SALE, cheap, a bakery, candy and cigar store, $50; must sell out right away. Call 4151 E. 14th st., Oakland.

FOR SALE—Home baker and delicatessen; fine location; rent $25; lease till after fair, $450. Box 5814, Tribune.

FOR CASH—Grocery store; excellent location, fine business, must sell on account of sickness. Box 598, Tribune.

FOR SALE—Grocery and notion store near school. Phone Piedmont 7035.

OAKLAND manufacturing industry needs $5000 to $7000 to properly handle increasing business; paying position with company goes with this. Box 5516, Tribune.

OLD-ESTABLISHED transfer and express business, office and telephone; investigate. Box 5765, Tribune.

OLD-ESTABLISHED pie bakery for sale. Apply afternoons, 301 Brush st

PARTNER wanted, or will sell at sacrifice store. Reason for selling or partner wanted, can not run business alone. [illegible] Oakland 7225.

WELL-ESTABLISHED cash grocery and fruit store, cheap rent; location right, gilt-edge investment. P. O. Box 626, Hayward.

INVESTMENTS.

FOR SALE—United Properties, 5%; 35 shares Rio Mono Development Co., bid, 5 shares La Zacatosa Rubber. W. E. Logan, 17 Bacon Block.

I WILL SELL equity in best business lot in Northbrae tract, Berkeley, at cost, $1000, 50x125 ft.; [illegible] ft. from S. P. station soon to be built and 100 feet from end of Key Route line. Address owner, H. H. Benedict, Studio Hotel, Berkeley.

Stocks and bonds bought and sold.
Loans on Real Estate.
R. WHITEHEAD
First National Bank Bldg.
Oakland, Cal.

DRESSMAKING

AA—FIRST-CLASS dressmaking, perfect fit guaranteed, remodeling. 224 12th st.; phone Lakeside 2408

ARTISTIC dressmaking at my establishment only, 501 11th st., apt. 2, O 6629.

FIRST-CLASS dressmaking, remodeling, 762 25th st.; phone Oakland 3074.

NEW YORK SKIRT COMPANY.
Suits, $10.50 up; your material, $10; skirts, our material, $4.50; perfect fit guar. R. 208, 83 Kearny st., S. F., opp. Emporium

PERCIVAL Dressmaking School, cor. 3d ave. and E. 12th st.; phone Merritt 1051.

STYLISH suitings for ladies and gentlemen. M. Baida, 4th floor, 29 5th st., S. F.

PLEATINGS AND BUTTONS

AA—STERNBERG Pleating and Button Co. — Pleating, buttons, buttonholes, hemstitching, most modern methods. Sherman-Clay Bldg.; phone Oak. 1422

CAL. DRESS PLEATING CO., button factory, oldest in state; up-to-date. 573 14th, near Jefferson; phone Oak. 2576.

OAKLAND Pleating Parlors; French accordion, side pleating, buttons, ruching, hemstitching, 612 14th; phone Oak. 3083

MILLINERY

YOUNG lady, high-class milliner from the East, will call at your home and remodel your hats. Will also teach you to make and trim your own hats. Rose Hughes, phone Oakland 2052

CORSETS

BARCLAY CORSET PARLORS beg to announce that they are now located at their new location, 1621 Jefferson; Oakland [illegible]

DAY AND CONTRACT WORK

CONTRACTOR and builder will furnish plans for all kinds of building work. Box 8880, Tribune, Berkeley.

PAPERHANGING

AAA—PAPER-HANGING, tinting, painting; rooms papered, $2.50 up, including paper. 1625 14th st.; Oakland 7425.

MASSAGE

AA—MEDICATED steam baths, sulphur, hot salt, electro-magnetic massage; one call means another. 1611 Telegraph ave

AA—MISS GONZALES—Hot tub baths, vibratory massage. 421 15th st.

A GRADUATE masseuse gives baths, massage, hours 9 to 9. 569 9th st.

ELECTRIC LIGHT cabinet sweats, tub baths, vibratory treat. 520 12th st., suite 22, upper floor.

HIGH-CLASS tub-bath and electric institute; graduate masseuse and sister; physician's refs. 40 Mason st., suite 25, S. F.

MASSAGE, chemical baths, osteopathy, Chiropractic treatment given for all ailments by a trained nurse and a doctor. 410 20th st.; phone Oakland 8611

MISS BELL ROSS, sewing and manicuring, 1209 Washington st., room 12, ladies and gents, hours 10 to 6.

MISS DUMONT, magnetic, elec. treatment. 464 Turk st., suite 2, S. F.

MISS KELLER, manicuring, 116 Turk st., apt. 15, S. F.

MISS LONDON, scalp specialist, 1154 Market st., Apts. 10 and 11, S. F.

MISS M. HOLLAND—Magnetic treatment, tub baths, 116 Turk, Apt. 4.

MISS RAND—Scientific massage, 410 20th st., Oakland; phone Oakland 8611

QUEENIE WARREN and assistant, vibratory massage, [illegible] S. F.

TUB baths, massage, alcohol, oil treatment, experienced operator. 1707 Telegraph ave.

TRAINED nurse gives alcohol and electric treatments. 734 Hyde, Apt. 2, S. F.

VAN ALLEN, [illegible] Market st., S. F.—Swedish massage, experienced operator.

BATHS

AA—BENEFICIAL treatment given by graduate of anatomy, sulphur and medicated baths; absolute relief from rheumatism or varicose veins, manicuring. Mrs. Bolesen, 598 8th st

AA—HOT SALT BATHS, magnetic, alcohol, cocoanut oil treatments; manicuring. 423 15th st

SULPHUR, steam baths, experienced masseuse, 429 14th st.; ph. Oakland 4838.

STATIONARY ENGINEERING

ALL kinds of repairing wanted by first-class machinist; gas engines a specialty; work guaranteed reasonable; will go anywhere to repair. Phone Merritt 4107

Job Printing at THE TRIBUNE Office

Column 6

FOR SALE.
MISCELLANEOUS

A LOT of fine lumber, 2x6-8 and 2x12-8, all lengths; boards, bricks. 13th and Grove; phone Oakland 3563.

COAL and wood cook stove, first-class condition, $15. Hotel Rax, 823 Washington.

FOR SALE by private party, 2 beautiful Persian kittens, one chinchilla and one silver; lovely disposition and clean; no one with dogs need apply. 2933 College ave., phone Berkeley 3005.

FOR SALE—Singer sewing machine, drophead, good condition, $15; birdseye dresser, rocker, brass bed, kitchen table; party leaving city. Call 819 E. 22d st.

FRESH Jersey milch cow for sale, cheap. Apply 1680 Pacific, West Oakland.

For typewriter bargains, see Oakland Typewriter Exchange, 1435 Broadway.

LARGE copper boiler, suitable for French restaurant; also other copper utensils; make offer. 248 E. 18th st., Lakeview Court.

PLASTER board, half cost of plastering; block firewood, cheap; full line building [illegible] Lakeside 252.

PIANO; breaking up; going away; bargain for quick sale. Box 5733, Tribune

ROUND-TRIP ticket to Los Angeles, $10. 617 Washington st.

SINGLE wagon with brakes; suitable for delivery; $17.50; 18-ft. rough garden bench $2.50. 524 E. 12th st., near 5th avenue.

THE CHICAGO WRECKING CO., 1 TO 99 PER M.; PLUMBING, SPECIAL; BATH, TOILET, 1 TWO-PART CE- [illegible] LAVATORY; [illegible] CAN YOU BEAT IT?

TWO thoroughbred female red cocker spaniel puppies, 7 months, $10. Phone Berkeley 732; 2001 Piedmont ave., Berk.

TOY French poodle pups 8 months old; cheap. 1256 61st ave.; phone Elmhurst 261.

THOROUGHBRED Irish setter pups for sale. Apply $63 19th.

$3 MONTH, standard rebuilt Remingtons No. 7 and Smith Premier No. 2; guaranteed. Alexander, 512 Market st., S. F

WANTED
MISCELLANEOUS

AA—HIGHEST price paid for good cast-off clothes and shoes. 814 Washington st.; phone Oakland 6798.

AAA—SECOND-HAND clothing bought, sold. J. Muller, 530 8th; Oakland 6457.

A BLUE angora cat. Phone Oakland 7065.

DIAMONDS WANTED—Any size; we will pay spot cash; no delay or publicity in our transactions; we have private offices. California Loan Office, California's largest pawnbrokers, 836 Broadway, S. W. corner 9th st., Oakland.

FURNITURE WANTED—We will give you more for your furniture and household goods than you can get elsewhere. J. A. Munro & Co., 1057 Clay st., Oakland; phone Oakland 4671; 911 Phelan Bldg., S. F.; phone Douglas 641.

FURNITURE wanted; highest prices paid for your goods. E. Berger, 2210 San Pablo ave., near 22; phone Lakeside 3214.

HIGHEST PRICES paid for furniture, household goods and merchandise, by Kist's Nuanoid Furniture House, 11th and Franklin; phone Oakland 3787.

HIGHEST price paid for second-hand furniture at furniture exchange, 1101 Clay; phone Oakland 2634.

IF YOU must have the most money for your furniture, merchandise, etc., call up Oakland Auction Co., Meysel & Meysel, auctioneers; they will pay you the cash or sell on commission. 359-363 15th st., near Franklin; phones Oakland 4479, Home A-4479.

WANTED—First class order, second-hand beds, wood or iron, with springs and top mattress; swell wardrobes, dressers, washstands; also chairs, rockers, rugs, blankets, quilts, bed linen. Address, with lowest cash prices, box 5802 Tribune

WANTED—10,000-gallon wood tank; must be in good condition. Phone Piedmont 97.

WANTED—Steck, Weber or Steinway player-piano, must be cheap; no agents. Box 6452, Tribune.

WANTED—Roll-top office desk, second-hand furniture. 521 E. 12th; phone Merritt 2785

WANTED—A good roller-top desk and misses' bicycle. Phone Merritt 3567.

WANTED—Incubator and brooder, 50 eggs. 426 Maud ave., San Leandro.

500 TO 1000 lbs. tea lead or good, clean pipe cuttings wanted. Tribune office, 8th and Franklin sts.

POULTRY AND SUPPLIES

KEEP your poultry free from lice and mites by using CYPHERS LICE PAINT and LICE POWDER.

NO better disinfectant than CYPHERS NAPCREOL.

PREPARE your poultry for the moulting season by feeding CYPHERS FULL NEST EGG FOOD in the mash.

RABBITS—Must sell fine Flemish Giants, Belgian hares, good bucks, bred does; young stock. 1215 79th ave.; Elm. 754

MOVING AND STORAGE

AA—STORAGE HAULED FREE.
FURNITURE MOVING A SPECIALTY.
CONCRETE WAREHOUSE—It can't burn. Fire Department in same building.
BAGGAGE CHECKED at your home.
UNITED TRANSFER CO.,
529 17th st.; phone Oakland 248.

AA—SPECIAL AUTO SERVICE FOR BAGGAGE, FURNITURE, ETC.,
MOVED, PACKED, SHIPPED, STORED.
PEOPLE'S EXPRESS CO.,
418-428 9TH ST.; PHONE OAK. 4447.

BEKINS—Packing, moving, storing HH. goods, etc.; long distance moving by auto. 1130 Broadway; phone Oak. 907.

COOK-MORGAN Storing and Moving Co.—Furniture, pianos, merchandise packing and shipping. Office, 509 14th st.; phone Oakland 8225.

LYON STORAGE AND MOVING CO.—Packing and shipping. 1422 Broadway; phone Oakland 2071.

PIONEER VAN AND STORAGE CO.—Moving, packing, shipping, storage hauled free; fireproof houses. 2011 26th ave., phone Merritt 168.

HOUSE MOVERS

CARR & SIMPSON, [illegible] movers and raisers, wrecking, old houses bought, estimates given free. Phone Elmhurst 501 or Merritt 2859

SHEET METAL WORK

WESTERN Sheet Metal Works, 723 12th; Oak. 7615—Sheet metal work in all branches, warm-air furnaces, installed, repaired; smoke-stacks, storage tanks.

Column 7

HOUSES TO LET
FURNISHED

A COMFORTABLY furn. 6-rm. Piedmont bungalow for rent to 2 or 3 adults with references. Pied. 1160.

A FURNISHED house of 15 rooms; rent $40, long lease. Inquire

Column 8

FLATS TO LET
UNFURNISHED—Continued

CORNER of Telegraph and 21st st. modern. 2220 Telegraph ave.

FOR RENT—1102 14th st., modern 5-room upper flat and sunny corner; rent very reasonable; owner on premises Sunday from 10 to 3, or Key at corner grocery, 14th and Adeline.

FINE modern flat 6 rooms; rent with or without floor coverings, ranges and heater, or will sell cheap. 811 Grove.

FOR RENT—5-room flat. 5924 Telegraph ave.

HANDSOME new flat, fine sunny rooms; separate yards; near Key Route. Apply 893 54th street.

MODERN 3-room furn. flat near Key Route and cars; bath, gas, electricity and phone. 3819 West st.

NEW 4-room upper flat; modern; $20, including water; one square of 65th Key Route. Owner, phone Merritt 5562.

SIX-ROOM upper flat, modern, close to street cars; $18 per month. 734 40th st., Oakland.

$10—Upper flat 5 rooms, bath, gas, electric lights, water. 1529 Cypress st., near 16th st.

$18—Upper flat 5 rooms, bath; modern; sun all day; 1 block to stations Key Route and S. P. 3052 Tremont ave., Berkeley, or see H. Z. Jones, 470 9th st., Oakland.

$20 A MONTH—A flat of 7 large rooms; can be used by 2 families; inside of 35th st. Box 517 Tribune office, or phone Pied. 5305.

ROOMS TO LET
FURNISHED

AIRY, light outside rooms; hot and cold water; $2.25 up. Hotel Revere, 1531 San Pablo ave.; new management; transient.

AA—HOTEL ST. GEORGE, 371 13th—Elev.; hot w.; 35c-$1, $1.75-$2.50 week.

AA—MODERN furn. rooms; hot water; special rates to gentlemen. 584 10th st.

BONITA HOUSE, 292 11th st., newly furnished rooms; hot and cold water.

CLOVERDALE—Beautifully furn. sunny suite; also single room; bath connecting; excellent board; gas service. 1088 8th.

FOR RENT, reasonable, 3 or 4 rooms [illegible] Steinway piano every convenience; 2 blocks from Key Route and S. P. depot, on car line, 15 minutes' walk from 12th and Broadway. 1028 5th ave., bet. 10th and 11th sts., E. Oakland.

FURNISHED rooms; choice front and one housekeeping; reasonable. 1520 Franklin st., Oakland.

HOTEL HOLLAND—1, 2, 3 rooms, $2 up; hot-cold water, free bath, phone. 541 22d, near Grove K. R. station.

LARGE well furnished sunny room, with sleeping porch in private family; no children; convenient to S. F. transportation; reference given and required. J. A. Bright, 25½ Bacon bldg., phone Oakland 2961.

LA FERN, 485 20th st., bet. Broadway and Telegraph—Sunny outside rooms; free phone and bath; $2 up.

NOTICE.

Should you want a nice, clean, well-ventilated and well-kept room at a moderate rent, among honest, genteel and sociable people, for a week, a month or a year, call at the Mariposa, 469 9th.

NEWLY furnished rooms, all modern conveniences; central to cars S. P and Key. 3275 Hyde st., off Eddy-vale ave.

NEWLY furnished room, one block from Y. M. C. A., with or without housekeeping privileges. 501 Market st.

NEW, nicely furnished sunny room; running water, bath and phone; private family, reference. 1482 Alice st.

NICE, sunny rooms; bath, very desirable neighborhood; phone. 1523 Linden street.

NICE sunny rooms for gentleman; cheap. 1304 Alice, nr. Hotel Oakland.

ONE or 2 beautiful rooms; reasonable, in private family, walking distance, also garage for rent. 602 27th st.

ROOMS, newly furn.; heat, hot and cold water. 371 12th st.; Oakland 7045.

SUNNY, modern, furnished rooms; 5 minutes from city hall. Apply 676 17th.

TWO gentlemen, pleasant room with private family; Linda Vista district; reasonable; sleeping porch if desired. Box 5792, Tribune.

THREE rms. for rent, furn. or unfurn.; bath; cheap rent. 2553 San Pablo.

ROOMS TO LET
UNFURNISHED

THREE sunny, unfurnished rooms and bath, $16. 626 20th st., near San Pablo.

ROOMS AND BOARD

AA—The Lakeview
Nicely furnished rooms with excellent board; steam heat; 7 minutes 12th and Broadway; Key Route at door. 1131 Oak; [illegible]

AA—The Fairlawn
cor. Fruitvale ave. and Calinda st.; first-class family hotel; every convenience; beautiful grounds; rates very reasonable. Phone Merritt 38.

AA—ROOM AND BOARD for 2 or 3 respectable young business men at reasonable rates at 5851 Genoa st., bet. 58th and 59th sts., near Grove st.; Key Route trains stop within half a block.

ALL the comforts of home; running water, reasonable rates. 534 25th st.

BEAUTIFUL front room, facing lake; modern; private family, walking distance; with board $60 for 2 people. 1130 1st ave.; phone Merritt 1276.

BEAUTIFUL fine grounds; lake view; real home cooking served tastefully. 361 20th st., cor. Harrison.

CLARENDALE—Elegant suite rooms with board, also single room, hot water; with or without board. 1557 Webster.

FIRST-CLASS room with board; reasonable; all conveniences. 1930 Filbert st.

GOOD room and board for retired gentleman; nice home, desirably located around Lake Merritt. Oakland 4606.

HIGH-CLASS room and board in best residence district; near trains. 1575 Madison st.; references.

LARGE sunny front room, suitable for 2 or 3; also single rooms, private family, with or without board; use of phone and music room. 527 16th st., near West; phone Oakland 5846.

LARGE, sunny rooms; electricity, steam heat, first-class board. Miss Kennedy, 1766 Jackson st., [illegible] 2231

NICE home for convalescent, pleasant surroundings; best care, lady or gent. 615 25th st.; phone Oakland 6560.

OUTSIDE sunny rooms suitable for two, with board; $25 up. 1001 Adeline.

PLEASANT home, large sunny room with board. 2099 Webster.

SINGLE or double rooms and sleeping porch, close trains; modern conveniences, home cooking, pleasant surroundings, comforts of your own home; reasonable. 2073 Webster.

ST. ELMO—An ideal private boarding place; steam heat, fluid heater, home cooking; reasonable. 2360 Waverly st., cor. 24th; phone Lakeside 788.

ROOMS AND BOARD

ROOM and board in refined family by lady and 4-year-old son; East Oakland preferred; particulars and terms desired. Box 5709, Tribune.

[illegible] good home and board for 4-year-old girl. Phone Alameda 2912.

INVALID'S HOME
COMFORTABLE home for old people; invalids taken. 567 E. 16th st.

[illegible] AND BUYING

[illegible] steam R. Handy Cleaning and Dyeing Co., 5th, phone Oakland 1242.

Column 9

CHILDREN BOARDED

CHILDREN well cared for; large grounds, good home. 2011 Liese-38th ave., Fruitvale.

FIRST-CLASS board and care for 1 or 2 children by widow lady. 830 E. 18th st.

WANTED—Children to board, good home; best of references. 3856 West st.; phone Piedmont 4529.

HOUSEKEEPING ROOMS

A—THREE-ROOM APARTMENT, PERFECTLY FITTED FOR HOUSEKEEPING; CLEAN, AIRY ROOMS, SUN ALL DAY, BATH, PHONE, LAUNDRY, ¼ ACRE FLOWERS AND PALMS, PRIVATE FAMILY, VERY REASONABLE. 734 25TH ST

A—SUNNY, front, connecting outside rooms, furn. or unfurn.; running water, gas oven, bath, phone, yard, laundry; $8 to $15 per month. 916 7th, cor. Market, and 1306 Brush, cor. 13th.

AT 525 Washington st., 2 front connecting rooms, $4.50 week, bath, phone and gas.

APT. 2 large, sunny front rooms, furn.; also 3 rooms. The Mentone, 558 8th st.

COMPLETELY furnished suites, $10, $15; refined home, yard, gas, bath. 2611 West st.

DAINTILY furnished, sunny rooms for ladies, in fashionable neighborhood, may use [illegible] room; 20 minutes' walk to 14th and Broadway. Phone Lakeside 6367.

FRONT room with housekeeping privileges, $7. 2121 Filbert street.

FURNISHED room for rent housekeeping if desired; $7 mo. 823 Market st.

FIRST CLASS apt. with gas and light [illegible]

FURN. rooms for hkpg.; every convenience; rent very cheap. 1437 Webster.

HOUSEKEEPING rooms to let. 1218 7th st., West Oakland.

LARGE, sunny housekeeping rooms with running water in every room, 10 min. walk from Broadway and large yard, phone, bath, at 565 Oak st., cor. 10th st.

LARGE sunny room, large yard, bath, sewing machine, piano, cheap. 2626 13th ave.

[illegible] 1026 6th ave.; phone Merritt 5066.

MODERN 2 and 3-room suites, with kitchenettes, [illegible] before locating see these. 224 E. [illegible] st.

NICELY furnished clean housekeeping rooms; free bath. 1116 Jefferson st., near 12th st.

NICELY furn., sunny 3-rm. apt.; all conveniences, nr. 22d st. Key Route; call 2850 Waverly, bet. 22d and 23d; 2 blocks east of Broadway. Phone Oak. 6317.

NICELY furn. hkpg. rooms; bath, gas, phone; $2.25 up. 701 8th st.

ONE 2 or 3 hkpg. rooms, reasonable; near P. O. 1741 Broadway.

SUNNY corner apt., 2 r. and bath; priv. ent., furn. or unfurn. 1528 Alice st.

TWO furn. rooms, gas, coal stove, bath, wash trays, sink, running water; $14 per month. 170 5th st.

TWO hkpg. rms., on Key Route and cars; convenient; reasonable. 2309 Webster.

TWO sunny furn. hkpg. rooms, $12 per month. 822 Brush st.

TWO and 3-room apts. The Manse, 617-619 14th st.

THREE-ROOM apts.; rent reasonable. 551 22d st., nr. Key Route.

TWO, 3, 5-room hkpg. suites, complete, private bath, $16 up. 542 27th st.

$3 PER WEEK large and sunny newly furnished housekeeping room, every convenience. 670 18th st., at Grove

2 FURN. or unfurn. rooms, reasonable, gas range, sink, stationary washtub. 1304 Filbert.

$16—CHOICE 3-room modern flat; 764½ Lydia, close to San Pablo and 22d.

$16—TWO-RM. sunny hkpg. suites; running water, phone, bath. 1756 Franklin.

3 FURNISHED rooms [illegible] nr. 34th and Telegraph.

618 18TH ST.—Just changed hands, single and housekeeping apts.

619 JONES ST.—Nr. Key Route and S. P., 2 rm. apts $15 to $20. furn. Mer. 1882.

APARTMENTS TO LET

A—El Nido Apartments
Madison st., near Lake st.

The Beautiful Home of Apartments, By the Lake.

Large Rooms with Sleeping Porches. Court Garden. Sun Porches.

Everything supplied that is expected in High-grade Apartments.
An Ideal Summer Apartment House.
Rates Reasonable.
Phone LAKESIDE 193.

AA—THE NEW

Owen Apartments
[illegible]

Concrete building, strictly fireproof, exclusive residential district; 2, 3 and 4-room apts., completely furnished; steam heat, hot water, elevator, private phones, vacuum cleaning system, billiard room and dance hall; unobstructed frontage on Lake Merritt; half block to Grand ave. car. Rates from $22.50 up.

A—Vue Du Lac Apts.
Under new management; 2d ave. and E. 16th st., overlooking Lake Merritt. Modern 2, 2 and 4 rooms; hot water, steam heat, private phone; 2 blocks to Key Route, walking distance to 12th and Broadway; Dimond and Shattuck cars pass door; most reasonable rents in town.

AA—EVERY modern appliance. New features in construction.

MARIPOSA Apartments
Lakeside choice residence district. 2 and 3 rms. furnished, summer rates. 122 Lake st., near Oak st.

A—Maryland Apartments
Most reasonable of modern apt. houses; 2-room apts., $25 up; 3-room apts., $30 up; all elegantly furnished; steam heat, free phones. N.W. cor. 33d and Telegraph ave.

AA—BURCHARD APARTMENTS, 2183 Broadway.

Completely and attractively furnished; phone in every apt.; steam heat, private baths, summer rates.

APTS for rent, fur. and unfur. El Laurita Apts., the queen of apts., 4256 Piedmont ave. Phone Pied. 7672; summer rates $25-$30.

A NICE 3-rm. apt.; separate entrances, near Key Route and Grove st. cars; reasonable to permanent tenants. 885 56th st.

AA—MAYERETTE APTS.
Electricity free; hot water; $18 to $30. 2434 Grove st.; phone Oakland 4018.

ANNABELL—2-3-room apts., completely furn.; hot water, steam heat, pri. phone; 2 blks. Key Route, $30 up. 586 24th st.

AAAA—EMPRESS APARTMENTS, 2323 Broadway, at 23d—1-2-3 rooms furnished; every convenience.

APARTMENT, unfurnished; four rooms, bath, heat and phone. 809 14th st.

A—LANDERS—Steam heat, lake view; furn. 2 rooms, bath, $22 up. 259 24th

A BARGAIN in elegant 2 and 3-room apts at The Safety, 1628 San Pablo

BEST modern 4-room apt.-flat; grand view; near Lake Merritt and Broadway cars; adults. 231 E. 16th st.; phone Merritt 1476.

BERTHA APTS.—Three newly furnished rooms; separate bath, toilet and entrance; sunny and light; $18. Corner 24th and Market.

Casa Rosa Apartments
Rates $28.50 up; furnished complete; 40-gal. chemical fire engine installed; 4 exits. 1212 Market st., off 15th, phone Oak. 4164.

CASA-DELLA APTS.—2 and 3 rms.; sunny, bath, phone, janitor. 704 14th st., cor. Castro; phone Oakland 5504.

[illegible] MODERN CONVENIENCE; 2, 3, 4-ROOM APTS. 21D AND SAN PABLO, OAKLAND 818.

Column 10

APARTMENTS TO LET
(Continued.)

CORONADO—Sunny front 2-r. apts., $12 and $14, exc., phone, bath incl. 2501 Grove.

CATHERINE APTS., 846 E. 16th—New, beautifully furn.; absolutely modern.

FREDRICK APARTMENTS.
Inspect these new, modern, elegant apts., 2, 3 and 4 rooms; fur. and unfur., $25 up; residential class, 41st st., near Teleg. ave. Key Route Sta.; Piedmont 3502.

FAIRMONT, 201 Orange st.—Elegant sunny apts.; 5 min. from 22d and Bdy.

Granada Apartments
1514 Alice st.—2-3-4 rooms, furn.; sunny; wall beds, elevator, sleeping porches; half block north Oakland Hotel.

Lakeholm Apartments
Just opened, 2 rooms, sleeping porch; modern conveniences; rates reasonable; free phone. 2929 Broadway, opp. School; phone Lakeside 3250.

Lake Apartments
New, modern, select 3-room apts., newly furnished; lake view; half block from Oakland ave. car. 16 Vernon st.

LAGUNA VISTA APTS (furnished), Harrison, cor. 22d—Private porch facing lake for each apt.; low rents.

LAKE MERRITT—3-room lake-view apt., [illegible] Route. 1200 1st ave.

Madison Park
9th and Oak sts., phone Oak. 3160
Oakland's established home of comfort. Hotel service; close to S. P. and Key Route; walking distance business center.

MILLER APTS, 13th and Market—2 and 3 rooms furnished $25 and $38; free

NICELY furn. 2-room front apt.; first floor. 554 Hobart street, near 22d st. Key Route and S. P.

ONE front furnished apt. 4 rooms; wall beds, free phone, hot water; reasonable, walking distance, reference. Verdi Apts.; phone Oakland 2887.

PARK VIEW APTS, cor. 9th and Madison; phone Oakland 5680—New, strictly modern 2-room furnished apartments.

Ricordo Apartments
[illegible] month, one furnished apartment 3 large, sunny rooms, completely furnished; all modern in every respect. 2327 Telegraph ave.; phone Piedmont 3701.

The Severn
One apt. for rent. 3216 Telegraph ave.

TWO and 3-room apts.; private bath, yard, sun porch; no objection to children, walking distance town, near trains. 5241 Grove st.

WILHELM, 721 16th st.—Investigate prices; you will reduce your rent.

1884 9TH AVE.—Large, clean, sunny hkpg. rooms; every convenience; furnished complete. Phone Merritt 2682.

$16 PER mo.; parlors in private house; conveniently arranged for housekeeping. 681 19th st., block of San Pablo.

1805 TELEGRAPH ave., cor. 18th.—Sunny furnished and unfurnished apartments.

HOUSES AND ROOMS
WANTED

COME in and list that vacant flat, bungalow or cottage; we have renters. Alameda County Realty Co. Inc., 5th floor Syndicate Building; phone Oak 2661.

WANTED—By middle-aged lady and wife, housekeeping room in quiet family, about 2 blocks from cars, quietness at night necessary; reasonable rent. Address N. M. L., 2005 Market.

WANTED—Four to six-room furnished house with barn for horse and buggy; prefer Emerson School district, Berkeley. Address Box 102, Tribune.

YOUNG man, bank clerk, room in refined home; give price and location. Box 5774, Tribune.

STORES AND OFFICES.
TO LET

CORNER STORE, suitable for any business; cheap rent; best location. Apply Drugstore, 51st and Telegraph.

GROUND floor desk space for rent on Broadway near 14th st., elegant $50 hardwood desk, use of phone, light and janitor service; $15 a mo. Box 536, Tribune.

OFFICE ROOMS, suitable for doctor or dentist; rent reasonable; good location. 2815 E. 14th st.

STORES for rent, 18th and Grove. Owner, phone Oakland 2652.

FOR RENT.
MISCELLANEOUS

FOR RENT—New, sanitary stable for two horses and large loft with finished room for stableman, $12. 829 29th st.

MEDICAL

A — SPECIALIST IN FEMALE COM[illegible] years; sure and quick results; strict, reliable, graduate physician; no detention from home or occupation; my methods are original and are not used by other specialists; antiseptic and painless; my offices are so arranged that the utmost privacy is assured; consultation and advice free. Room 3, 1025 Market st., bet. 6th and 7th sts.; hours 10-4, 6:30-9, Sunday, 11-3.

HYDRO ELECTRIC INSTITUTE, 585 11th st., has secured a new method of treating rheumatism, paralysis, locomotor ataxia and all nervous and chronic diseases. Phone Oakland 685.

I GUARANTEE to cure all chronic diseases permanently by my new method of treatment; specialty in paralysis, stomache, nerve and all female troubles. Dr. W. Riedl, 410 20th st., Oakland.

CHIROPRACTIC.

CHIROPRACTIC spinal-treatment cures diseases permanently, as given by Dr. Riedl, 410 20th st., near Broadway; phone Oakland 8611; send for free book.

I GUARANTEE to cure all chronic diseases permanently by my new method of treatment; specialty in paralysis, stomach, nerve and all female troubles. Dr. W. Riedl, 410 20th st.

CHIROPODISTS

EXPERT chiropodist; modern, scientific methods of treatment only; manicurist and hairdresser present. N. B. Williamson, Ch. G., 576 14th st.; Oakland 3685.

PHYSICIANS' DIRECTORY

DR. JOS. ARDENYI, physician and surgeon—Diseases of women and men; chronic and nervous diseases. Room 96, Bacon Bldg., 11th and Washington; 12 to 4 and 7 to 8 p. m.; Sunday 2 to 4.

OSTEOPATHY

DR. F. A. LACEY, Osteopathy, Electro-Therapeutics, Oakland Bank Building, Broadway 12th; phone Oakland 2468.

MATERNITY HOMES

PRIVATE home for maternity cases. For particulars phone Mrs. Buckner, Berkeley 3217.

PRIVATE maternity home; reas.; adopt; [illegible]

SHEPHERD'S Maternity Sanitarium, 1707 13th ave., E. Oak.; Mer. 4173, rates rea.

TYPEWRITERS

OUR TYPEWRITER OFFER—Models 6 and 7 Remington, three months for $5; if later you wish to buy, $5 will apply on purchase price. Remington Typewriter Co., 1527 Broadway, Oakland, and 276 Bush st., San Francisco.

RENT Oliver typewriter 3 months, $4. Oliver Typewriter Agency, 316 Comi. Bldg., 12th-Broadway; phone Oak. 8088.

$5 MONTH, standard rebuilt Remington No. 7 and Smith Premier No. 2; guaranteed. Alexander, 612 Market st., S. F.

Column 11

REAL ESTATE

DEAL WITH OWNER.

Modern 5-room bungalow at a sacrifice; $500 down, balance like rent; large rooms, hardwood floors, artistic interior, specially designed fixtures, built-in bookcase, writing desk, large fireplace, tile bath, etc.; one block from S. P. trains and cars. Box 5767, Tribune.

HAVE several homes for colored people. Box 5773, Tribune.

ROCKRIDGE 100x167 view-lot; bargain. Phone owner, Berkeley 5878.

STORES in good location; good income; easy terms. 848 54th; Piedmont 4997.

WANTED—Good 5-pass. auto as first payment, balance easy, on fine 5-room cottage on splendid corner lot. 1651 21st ave.

ALAMEDA REAL ESTATE

BARGAINS—

$3510—Well built residence, 10 rooms and bath, Central ave., nr. Chestnut; lot 55x150; $700 cash, bal. like rent.

$2650—Nice bungalow, 5 rooms and bath; Chestnut st., nr. Regent; $150 cash; balance $20 per month.

$2500—Well built residence, 8 rooms and bath. Pacific ave., nr. Chestnut; easy terms if desired.

We have many choice bargains in vacant lots and factory sites. See us when you want to buy or sell or rent.

THOS. D. McRAITH & SON, 1422 Park st. Phone Ala. 484. Open Sunday 10 to 4.

BERKELEY REAL ESTATE

COLORED men, attention! You can get good 8-room house, lot 106 ft. front, barn, free water, only $700 cash. Box [illegible]

EAST OAKLAND R. E.

SNAP in East Oakland; house of 19 rms., situated on lot, 75x182 feet; near E. 12th [illegible] price $5000; $1500 cash, balance may remain at 6% per annum, or will accept a first mortgage on other property as first payment in lieu of cash. For further information apply Wm. E. Dozier, 1222 E. 12th st., East Oakland.

ELMHURST REAL ESTATE.

[illegible] GREEN two car lines, one block from [illegible] 9801 E. 14th st., Elmhurst.

RICHMOND REAL ESTATE

LOTS in Marine View Terrace, $150, easy terms. [illegible] WENHAM & PAUL, 1444 San Pablo ave., Oakland.

MUST SELL $340 equity in Huntington Boulevard lot, Richmond Annex, for $300. Box [illegible] Tribune San Francisco.

COUNTRY REAL ESTATE

ATWATER, MERCED COUNTY.

40 acres of very choice level sandy loam land; 4-year-old peaches of the best variety, good crop this year; the edges trimmed with French walnuts; 2 pumping plants, one 12-horsepower, one 6-horsepower engines; can irrigate 200 acres of land, house, large barn, 2 mules and all farming implements. This orchard is in a proven orchard district and will stand full investigation. Price $12,000; easy terms or might exchange for bay city property.

H. LURIE.
203 Commercial Bldg. Oakland, Cal.

ATTENTION—[illegible] acres, [illegible] miles from St. Helena; about 50 acres, cultivated; good stock improvements; price $7500; easy terms. [illegible] CUTTER & CO., 165 Sutter st., S. F.

FREE FREE—Call or write for handsome FREE BOOK NO. 8, telling all about our rich level 5-acre fruit farms near Vacaville, Solano county; only $590 each and terms of $59 cash and $5 a month; buy where the earliest fruits are grown; [illegible] PROPERTY [illegible] apply C. PALDON, room 135, Lick bldg., 85 Montgomery st., San Francisco.

FOR SALE—$6000, second mortgage on A1 country property; interest 6% net, will give good liberal discount. Mr. Marvin, 1329 Washington st.

I AM SELLING 5-ACRE TRACTS and larger off of my Walnut Creek ranch. The land is choice, the water abundant, the electric O. & A. road and the S. P. near by and the price reasonable. S. M. Dodge, 100 Bonita ave., Piedmont; phone Piedmont 3479.

LAKE COUNTY ranch, 94 acres rich valley land; 46 acres alfalfa, balance grain and pasture; oak timber, well water, 2½-H. P. gasoline engine, tank, building, farming implements; $15,000, cash or terms. Call or write 3612 Hageman ave., Fruitvale.

LAKE CO. BARGAIN—200 acres fruit and nut land; 1000 cords wood; $1500 or auto. 168 8th st., Oakland.

Subdivisions

[illegible] acres 3 miles from Dixon which is suitable for subdivision into smaller tracts; will sell for $60 per acre; half cash, balance for five years at 6 per cent; soil adapted to alfalfa, water plentiful from wells with pumping plants. See this before buying elsewhere. Absolutely no exchanges.

Ralph A. Knapp
2346 E. 14th st

SUTTER CO. home, 80 acres; good buildings; orchard; a snap.

Mendocino Co. mountain homes; fine climate, good improvements; prices reasonable.
1017 8th ave.; phone Merritt 4948.

SMALL farms, improved and unimproved, Sonoma county; easy terms. De Armond-Beard Land Co., 681 Market st., Room 805, San Francisco.

WALNUT CREEK snap; 11 a., imp., nr. O. & A., fine soil, creek; terms. Box 590, Tribune.

10 Acres for $1,000
$15 cash and $15 monthly buys 10 acres of rich, level land, within 3 miles of Marysville. WE GIVE YOU IMMEDIATE POSSESSION OF THE LAND. Land is suitable for vegetables, fruit, alfalfa, etc. This land is situated in the heart of the most prosperous farming community in California. NO CROP FAILURES. To investigate is to buy. EQUITABLE BUILDING SYNDICATE, Fourth Floor, Security Bank Building, Oakland, Cal.

CONTRA COSTA LANDS

40 ACRES peaches, apricots, almonds and cherries; 1 mile from town on Santa Fe 50 miles from city; all farm implements go with place; $10,000.

12 acres peaches, almonds and cherries; trees 3 and 4 years old; $3000.

5 acres 2 blocks from town of Oakley; good alfalfa or walnut land; $1,000. Owner, A. B. LAWLESS, Oakley, Cal.

CHICKEN RANCH

CHICKEN RANCH FOR RENT.

Cottage 5 rooms; yard 130x375 ft., chicken houses; all for $25 mo.; incubators for sale. Owners, room 10, 357 12th st., Oakland.

FLATS FOR SALE

BARGAIN — Two 6-room modern flats, good corner for grocery store or as [illegible] no agents. Box 5723, Tribune.

BARGAIN—Apartment site; choice location; improved; leaving city; new double flats; income $85 month; lot 50x170; easy terms. Box 3232, Tribune.

TWO flats and store, income property, $90 per month, on 10th st.; lot 25x75; will trade or sell, cheap for cash. 780 36th st.

TWO 5-room flats, modern and convenient to cars, Key Route and S. P.; best terms. Owner, Box 4080, Tribune.

REPAIRING, CONTRACTING

TO FIX that broken window or showcase call THE GLASS DOCTOR. Phone Lakeside 3205; prompt service.

Column 12

HOUSES FOR SALE

A BARGAIN.

[illegible] sleeping porch; ½ block to Piedmont ave. cars, two blocks to Key Route station; terms to suit. Owner, Wm. E. Anderson, 14 Croxton ave., Oakland, Cal.

A MODERN 7-r. house; lot 40x100; nr. 22d and S. P. ave.; equity $2150 cash, install. mtg. $1850. Box 5095, Tribune.

A HOUSE of 8 rooms; lot 50x103; for sale or trade; on 16th st. By owner, 835 16th street.

A SIX-ROOM house and a 40-foot lot for $2400, on Dimond car line. Address 1359 E. 24th st.

BEAUTIFUL residence 8 rooms, 2 sleeping porches, on Clarke ave., north of Wellington st., Fourth Ave. Heights; finest house in the district; reasonable. Fedt Bros.; ph. Pied. 1341 after 6 p.m.

BARGAIN—Cozy 4-room bungalow; hardwood floors, fireplace; 5360 James, near Hudson, Claremont, $2650, easy terms. P. [illegible] Berkeley, 5508.

Do You Want a Home?
We are the owners of a choice number of 5 and 6-room bungalows, ranging in price from $2000 to $4000. You can have your choice by paying $100 cash and balance $25 monthly.
EQUITABLE BUILDING SYNDICATE, Security Bank Bldg., Oakland, Cal.

DO [illegible] large lot, most excellently located, for $3200 that cost $4200? Answer quick; must be sold this month. Box 5792, Tribune.

ELEGANT new cement bungalow in Lakeside district; hardwood paneling, hardwood floors, large sleeping porch overlooking lake; cement basement [illegible] work all done; lot 50x130. Beautiful view; near two car lines. Call up owner at Mer[illegible] 1 and 2 a. m. or 7 and 8 p. m. Sunday, or any hour during week days.

FOR SALE

A BARGAIN. A home that was built for a home and not as a selling proposition. Modern cement bungalow, built last summer; 2 bedrooms, bath, kitchen, dining room and large living room, with fireplace, furnace heat and stationary vacuum cleaner. Special French plate [illegible] yard, garage, street work all done; lot 50x130. Beautiful view; near two car lines. Call up owner at Mer[illegible] 1 and 2 a. m. or 7 and 8 p. m. Sunday, or any hour during week days.

FOR SALE, cheap, nearly new 5-room bungalow, strictly modern and beautifully [illegible] fine carpets throughout; convenient to S. P. and Key Route trains, only 10 minutes to 14th and Broadway; must be seen to be appreciated; reasonable terms; price $3450. Box 5721, Tribune.

FOR SALE—In Guerneville, house and lot 6 large rooms, besides bath, pantry and closets, stationary washtubs, hot and cold water, electric lights; 8-foot porch on three sides; 7 fruit trees in yard, nice location, convenient to river; beautiful home, price $2500; lot at Rionido, $150. I. McGuffin, owner, Guerneville.

FOR SALE—Six-room house, practically new, in Claremont district; owner leaving town and will take much less than place is worth; 2 blocks to Key Route and cars; furnished if desired; terms. Box 199, Tribune.

FOR SALE at a bargain; elegant home 2-story house 8 rooms and bath, hardwood floors; grandest view in Oakland. Apply [illegible] Mira Vista ave.; take Grand ave. car to Bonham way and walk 2 [illegible]

FIVE-ROOM house, barn; lot 50x140; in Stockton; a bargain; on terms if desired, or will exchange. What have you? Inquire 940 36th st., Oakland.

FOR SALE—A well improved and income property; $2000 cash and $3400 on mortgage, 50x100; near city hall; leaving on account of sickness. Box 5817, Tribune.

FOR SALE — Modern 6-room shingled [illegible] easy terms. [illegible] 45th st., Oakland.

HOUSE for sale, lot 50x125; $1350 cash; $1600 on terms. 1730 10th st., bet. Delaware and Virginia st. W. Berkeley.

LITTLE OR NO PAYMENT DOWN and $25 monthly buys new five-room [illegible]

CHEAP OR SHINGLED BUNGALOW

All built-in effects and every up to date improvement, lot 40x122; restricted East Oakland district; close to new S. P. Electric Express service, only 25 minutes from Market street. PRICE $3500. Don't fail to see this bargain before buying elsewhere. Positively no broker. For full particulars address Box 512, Tribune.

MODERN 5-room cottage on 43d st., near Telegraph close to Key Route station; a charming home; south front; $3600; payable $150 down, $30 mo. Inquire of Standard Investment Co., 601 18th st.

MODERN bungalow, furnished; large lot; fine location; reasonable. Box 553, Tribune.

NEW 5-room cement house, sleeping porch, shower bath, cement cellar, furnace; finished in hardwood; trim lot, 50x [illegible] day; Lakeshore ave., bet. Rand and Wesley. Phone Oakland 1759.

NEW house on Taft ave.; 6 large, sunny rooms, den, sleeping porch, driveway; also two four-room houses near Key Route. Phone Owner and Builder, Piedmont 2966.

ONE 5-room cottage for sale cheap; $100 down, rest like paying rent; ½ block to S. P., 2 blocks to Key Route, one block to the finest park and playground. Apply at 1201 19th st., Oakland.

Ralph A. Knapp
announces that he is now ready for business in his new office at 2346 E. 14th st. Formerly at 1419 22d ave.

SACRIFICE

Must sell my beautiful home on Grand ave. near Lake Merritt, oak floors, cabinet kitchen; costly bath fixtures, all built-in features; terms to suit; must sell; no cash required; $50 per month. If you mean business phone Berkeley 7181, or address 2210 Eunice st., Berkeley, California.

SNAP—5-room bungalow for sale, in Piedmont; terms to suit; price $3500. Phone Piedmont 7089.

SNAP—6-room house and lot 100x152, fine location; Fruitvale, price $2600. Inquire 482 20th st., Oakland.

SYNDICATE 6s wanted as payment on cottage. Crescent Inv. Co., 357 12th, Oak.

Will Build
you a home if you own or partly own a lot, cost of home like rent. Call and let me explain my plan.
W. H. JUDSON,
Room 337, Albany Block, Oakland.

WILL sell my 4-room home, lot 35x112; 38th ave., bet. 2 car lines; on account of illness, no reasonable offer refused. 1830 38th ave.

$3500—WELL-BUILT HOME—$3500 in a nice neighborhood overlooking Lake Merritt, one of the prettiest views in Oakland. Five rooms and bath, laundry and extra toilet in basement; sleeping porch enclosed with glass, can be opened, open fireplace, sliding door between parlor and nicely paneled dining-room with beamed ceiling, all modern.

This is an exceptionally good buy; can be had on easy terms at 6% or cash. If you are looking for a substantial home at a reasonable price, ring up owner, Piedmont 6379.

$1500 TO $3750—$800 cash, $30 month, 4 and 5-room bungalows [illegible] day on 5-room cement bungalow, No. 776 65th st., between Shattuck ave. and Adeline st., one block to Lorin station; open daily 11 to 6. Owner, Pied. 1254.

$2750—REDUCED for quick sale; new, modern, five-room bungalow; elegant view; ten minutes from 12th and Broadway, close to car lines and schools; your own terms. Box 7005.

$2700—SIX-ROOM cottage, large lot; take clear lot part payment; 100 new and used homes. John Young, 538 55th st.; Claremont Key Route, Telegraph cars.

$20 MONTHLY buys cottage, 4-7 rms.

Column 13

ROOMING HOUSES
FOR SALE.

A [illegible]-ROOM apartment house, garage, 40-50, lease; $500, part cash. Owner, Box 498, Tribune.

BARGAIN—12 rooms new furniture; full boarders; income $380 month; best location. Phone owner, Merritt 1276.

For Quick Sale
36 rooms, fine location; rent only $125 per month, water free; sickness cause of sale; right on Santa Fe depot and on car line. Sacrifice for $2800. Box 948, Tribune.

FOR SALE—Rooming house, 10 rooms. 1218 7th st., West Oakland.

IF you are looking for good rooming house to buy, small or large, see me, J. J. Gretchen, 1732 Telegraph ave.

24 ROOMS; new furniture; good living assured. 1128 7th st., corner Adeline.

APARTMENT HOUSES
FOR SALE.

AA—60 ROOMS; best-paying rooming-house in Berkeley; 2 blocks from university grounds, 7 transfer points and Key Route and S. P. depots; elegant furniture. 2058 University ave., Berkeley.

WANT several [illegible] rooming houses; can lease to responsible parties. Mitchell Furniture Co., 1017 Clay st.

SEWER CONTRACTORS.

STOP SEWERS, toilets, uriners, etc., a specialty. Heafy, 666 47th st. Pied. 5526.

LOTS FOR SALE

CHOICE LOTS, 44th, bet. Telegraph and Grove, near Key Route. Owner, 2522 Gough, San Francisco.

EQUITY in high class residence lot, North Berkeley, for sale cheap; car line; all improvements. Box 5554, Tribune.

FOR SALE, cheap, lots 82 and 84, Piedmont-by-the-Lake tract; view of Lake [illegible] Jennie Lee, W. Cameron [illegible] Crocker Bldg., San Francisco.

FOR quick sale, lot in Stonehurst, $275; street [illegible] gas, water and sewer. Box 5134, Tribune.

TWO lots, 40x130, Congress ave., Melrose Heights, between 16th st. car line, boulevard; S. P. local station 2 blocks, equities $745 each; no reasonable offer refused. Box 105, Tribune.

WILL SACRIFICE my $700 equity, Thousand Oaks lot; marine view; near cars; or will trade for clear lot. C. L. Hendricks, 936 33d st., Oakland.

PROPERTY TO EXCHANGE

ON OAKLAND ave., Piedmont; 80x140; for sale or exchange as first payment on improved business corner. Owner, 2500 Telegraph ave., Berkeley.

OPPORTUNITY
Will exchange 6 flats $10,000; income $1150 per annum, in S. F., for Oakland property. Newell Murdock Co., 30 Montgomery st., S. F.

PROPERTY exchanged anywhere in the U. S. C. A. Willis, 1405 Call Bldg., S. F.

ROOMING house for 4 or 5 acres with building, in Hayward; will pay cash for difference. Box 5775, Tribune.

TWO good San Jose properties for Oakland and suburban or lots; modern cottages of 6 and 5 rooms; large yard; good location; $2500. Box 5560, Tribune.

THREE S. F. flats for Oakland cottage, $3000. Owner, 2540 E. 14th st., Oakland.

WHO would exchange in Oakland or in suburban district, a house or lots for property of 3 flats, 2 stores, barn; lot 40x140; in business district; $90 monthly rent; in Cedar Rapids, Iowa; price $10,000. 598 7th st.

WE will sell or exchange your property.

J. J. Ausmus
Room 204, Pantages Theater Bldg., Oak.

WANTED—$700 lot or equity as first payment on modern 5-room cottage; 10 minutes from 14th and Broadway. Owner, Box 5813, Tribune.

$30,000—APARTMENTS and flats, in San Francisco, leased; income $2500 per year; buildings good as new; walking distance; $12,500 mortgage at 6% can remain, will take smaller income property for equity. Apply 350 Bacon block, Oakland.

320 ACRES Honey Lake Valley ranch; clear; for Oakland clear. Owner, Box 5, Doyle, Cal.

PROPERTY WANTED

FIVE or 6-room bungalow must be new and reasonable; bet. $3500 and $4000; Pi

Column 15 | Column 16

MONEY TO LOAN REAL ESTATE | MONEY TO LOAN REAL ESTATE

REALTY LOANS

FLAT—BUILDING—INSTALLMENT LOANS WITHOUT DELAY AND AT PREVAILING INTEREST RATES.

Geo. W. Austin

1422-24 BROADWAY, SYNDICATE BUILDING.

AA—IF YOU WANT ANY AMOUNT, $100 to $20,000, promptly, On your Real Estate, Long or short terms, I HAVE READY MONEY ALWAYS.
E. H. LOHMANN
213 Union Savings Bank Building, 14th and Broadway; phone Oakland 1343

$75,000 to Loan
In sums of $2000 and upward.
The Laymance Real Estate Company
1432-1434 BROADWAY, OAKLAND.

Loans—Quick Action
H. M. Johnson
UNITED HOME BUILDERS, INC., 1762 Broadway; phone Oakland 295.

$ MONEY, 11 years to repay, 6 months' grace; don't wait until your mortgage runs out; money on small payments. F. D. Philips, 610 Security Bank Bldg., Oakland.

LOANS Made without delay on vacant or improved real estate.
Callaghan & Moran
Security Bank Bldg.; phone Oak. 3921.

NOTES, CONTRACTS AND MORTGAGES
BOUGHT
JOHNSON, 307 1ST NAT., BERKELEY.

Mortgage loans, and fire insurance. E. F. Weihe, 302 Central Bk. Bldg.; Oakland 4688.

LOANS 6% to 7%. A. N. Macdonald, 217 Bacon Bldg., phone Oakland 5942.

MONEY ON REAL ESTATE at 6 and 7 per cent. F. F. PORTER, 1229 Bdwy

AA—
Realty Bonds and Finance Co.
Real Estate Loans, Large or Small. 404 14th st.; phone Oakland 1894.

Real Estate Loans
Any amount, ready at 6% and 7%.
Koenig & Kroll 444 11th st. Ph. Oak. 288.

$500 TO $20,000
On real estate; no delay.
ITALIAN-AMERICAN REALTY CO., 720 Broadway.

SECOND MORTGAGES and other loans on real estate. Box B-631, Tribune.

MONEY WANTED

I HAVE several applications for amounts from $1000 to $5000 at 7% net on close-in improved real estate; no expense to lender; call, phone or write and let me tell you more about it. George W. Austin, 1422-24 Broadway, Oakland.

MONEY wanted, 6% to 10%, security first mortgages. P. O. Box 33, Tribune.

WANT $2000 AT 7% NET on new plaster bungalow of 6 rooms; hardwood floors, etc. Will pay commission of $50. Value of bungalow $4000. Address Owner, Box 534, Tribune.

MONEY wanted, 7% to 12%, security first mortgages. P. O. Box 33, Oakland.

WANTED—Loan of $20,000 from private party on close-in business property; will [illegible] Tribune.

WANT to loan $500, 6 months, mortgage on furniture, value $2500. Box 8857, Tribune, Berkeley.

$5000 PROFIT on an investment of $5000 cash. If you have the money, come in. A. F. Connett, Room 27, 1128 Broadway, Oakland, Calif.

Music Bound at THE TRIBUNE Office

MONEY TO LOAN
CHATTEL

Compare Our Rates
with others then come to us for a private loan on piano or furniture.
On $ 27 pay 8 payments of $3.75
On $ 59 pay 10 payments of $6.00
On $ 77 pay 12 payments of $7.25
On $102 pay 12 payments of $9.50
Our rates are the cheapest absolutely. Call, write or phone Oakland 2617.

German-American Loan Co.
1121 Washington st., Oakland.
Rooms 201-202-203 (over 10-cent store).
Branch office: 701 Pacific Bldg., S. F.

DON'T borrow money on your furniture, piano or other personal property until you see us.
We can save you money.
We do not advertise misleading rates or terms, but give you our charges in plain figures. No charge for a misunderstanding and absolutely no misrepresentation.
If you need any amount from $10 to $300 see us today. If unable to call at the office just telephone Oakland 1401 and our agent will call on you without charge whether you borrow or not.
EASTERN BROKERAGE COMPANY, Rooms 1 and 2, 1095 Broadway.

Loans on Furniture PIANOS ETC.
MADE SAME DAY AS APPLIED FOR. Loans from $20 to $200. No publicity. Pay a small interest each month and pay on loan as you wish, interest reducing as you make payments upon principal. Small payments accepted.
Keystone Brokerage Co.
470 13th st., room 12, bet. Broadway and Washington; phone Oakland 6196.

AAA—HOUSEHOLD LOAN CO. will loan you money on furniture, pianos, etc.; $10 to $200; low cost, confidential, honest and square deal. Call, write or phone
HOUSEHOLD LOAN CO.,
Rooms 518 and 519, fifth floor, First National Bank Bldg., Broadway, San Pablo and 14th; phone Oakland 6480.

AT California's largest pawnbrokers, liberal loans on diamonds, jewelry, sealskins, furs, etc.; bank rates; ladies' private office; fire and burglar-proof vaults on the premises. Phone Oakland 2621.
CALIFORNIA LOAN OFFICE,
[illegible] Broadway, [illegible] Building.

LOANS at legal interest on furniture, etc.; don't pay more. Oakland Loan and T. Co., room 25, 1007 Broadway; established 12 yrs.; phone Oakland 2415

MONEY TO LOAN
AAA—
PACIFIC LOAN CO.
ROOM 306, BACON BUILDING, 12th and Washington sts., Oakland.
Loans to SALARIED PEOPLE.
Loans to WORKING PEOPLE.
Loans to WAGE-EARNERS.
Loans to CITY EMPLOYES.
Loans to RAILROAD EMPLOYES.
Loans to STREET-CAR EMPLOYES.
Loans to ALL EMPLOYES.
Absolute privacy.

AT CHEAPEST RATES.
D. D. DRAKE
LOANS $5 TO $100 ON Chattels or to SALARIED PEOPLE without security, at best and most private terms in California. You can get it today at 1225 Bway., cor. 13th, r. 18, Oakland; 948 Market, S. F.; P. O. Bldg., Richmond.

$$$$$	$$$$$
$$$$	$$$$
$$$ Street Car Employes	$$$
$$$ Railroad Employes	$$$
$$$ All Salaried Employes	$$$
$$ Can obtain Loans in strictest	$$
$$ Confidence at	$$
$$$ OAKLAND DISCOUNT CO.,	$$$
$$$$ 1128 Broadway	$$$$
$$$$$ Room 24	$$$$$
$$$$$	$$$$$

ARE YOU WORKING?
DO YOU KEEP HOUSE?
If so we will make you a loan of $10.05 to $100.00.
New company, new rates, new plan.
ANCHOR LOAN COMPANY,
Room 6, 470 13th st.
Telephone Oakland 1406.

MONEY LOANED salaried people and others upon their own names; cheap rates, easy payments; confidential. D. H. Tolman, room 9, 470 13th st., Oakland; room 949 Phelan Bldg., S. F.

LOANS; personal note; unsecured; low rate; confidential. Box B-161, Tribune.

DON'T borrow on salary until you see me. F. A. Newton, 612 Union Savings Bldg.

CARPET CLEANING

A. LESTER—Gold medal steam carpet cleaning; all work guaranteed. 704 Clay; phone Oakland 4184. A 4184.

ALAMEDA County Steam Carpet Cleaning Works, 618 2d st.; phones Oakland 2024, A 2324. All work guaranteed.

OLD GOLD AND DIAMONDS

WANTED
M. I. SCHOENFELD BUYS DIAMONDS 1263 BROADWAY.

EDUCATIONAL—MUSICAL

AAA — PRIVATE LESSONS shorthand (Munson), typewriting, bookkeeping; day and evening. 150 Post st., room 706; phone Douglas 3671; San Francisco.

ENGINEERING—Civil, electrical, mining, mechanical, survey, assay; day, evening; established 1864. Vander Naillen School, 51st and Telegraph ave., Oakland.

FOR SALE—Full $100 course in International Corres. Schools, very cheap; cash or easy terms. 893 27th st.

GERMAN lessons given; reasonable. 1908 Castro st. Mrs. Behr.

LESSONS in dressmaking and designing by first-class dressmaker; reference given; class hours from 8 to 12 p. m. Miss J. G. Campbell, 804 13th st.

LEARN engraving; S. F. School of Engraving; day- evening. 717 Market, S. F.

Polytechnic BUSINESS COLLEGE
Incorporated (Capital $100,000).
306 Twelfth st., Oakland, Cal.
Largest and best equipped Business College west of Chicago; unsurpassed in elegance and completeness. Highest standards in all commercial and stenographic training, telegraphy, etc. Graduates secure the best salaries.

SHORTHAND, TYPEWRITING, office methods; private classes; professional instruction; speed methods; personal direction of Frederick G. Tisen, certified teacher, 529 12th, bet. Washington and Clay.

SHORTHAND taught thoroughly; individual instruction; also by mail. Miss M. G. Barrett, 281 Russ Bldg., San Francisco.

TAKE that business course at CALIFORNIA COLLEGE OF SHORTHAND; the best, most reasonable; largest salaries; positions waiting; evening classes. 1127 Clay.

VIOLIN STUDIO. Max Lercher, Instructor. 518 44th st.; phone Piedmont 145. Mrs. F. Lercher, voice culture and piano.

"WIRELESS"
Learn "Morse" and "Wireless" telegraphy; experienced operator; aerial practice. 1282 Alice st.; phone Oakland 6978.

DANCING

CHAPMAN—Professional private instruction; tango, Texas Tommy, Boston, Gaby glide, three-step, ragtime; latest [illegible] Monday, Thursday, $; social, 9. Maple Hall; phone Oakland 3453; lady assistants.

MR. AND MRS. McCOWN'S Private School of Dancing, 212 12th st.—Ballroom dancing, $1 per lesson, 6 lessons $5; buck and Wing, clog, waltz clog, Irish jig, hornpipe, Scotch, Spanish, etc. Phone Oakland 6403.

STELLA MacDONALD—Dancing, singing, elo. 1841 39th ave., Merritt 4767.

MUSICAL INSTRUMENTS

A STEINWAY upr., good order.
An Estey upr., new.
Gabler, upr., good order.
A Krell Auto player piano.
MELVILLE CLARK PIANO CO., 232 Post st., HARRY J. CURTAZ, gen. mgr., formerly president of Benj. Curtaz & Son.

CLEARANCE sale in new and used pianos; here are a few of the many we have to show: Vose & Sons, $50; Chambers, $18; New England, $106; Crown, $135; Winterroth, $165; Steinway, $75; Heine, $235; Auto, $375; Heine Player, $775, organs $5, you take them away. Heine Piano Co., 515 14th st., opp. city hall.

LADY leaving for East wishes to store player piano and canary bird with party who will give good care; would prefer some one who might consider purchasing later. Box 575, Tribune.

LOST my position and need money; want to sell Fisher piano quick for cash. Mr. Lee, 515 14th st.

PLAYER PIANO.
Elegant player and 35 records for sale at a bargain, party going East. Room 27, Delger Block, 1307 Broadway.

PIANOS rented $1 month up; no cartage. Heine Piano Co., 515 14th st.

PIANOS rented, $3 per month up; sold $5 up. Girard's, 519 14th st.

YOUNG lady, suddenly bereaved and about to return East, wishes to sell quickly a player piano; wants to realize $50; can arrange for time payments. Box 552, Tribune.

PATENT ATTORNEYS

AA—T. L. CHRISTIANSON, Attorney-at-Law, 309-3 Pantages Bldg.; Lakeside 121.

CARLOS P. GRIFFIN, patents; late examiner U. S. Patent Office, 704 Pacific Bldg., S. F.; phone Kearny 4815.

[illegible] patents and trade-mark attorneys; founded 1860; inventors' guide; 100 mechanical movements free. 911-916 Crocker Bldg., S. F.; phone Kearny 4456.

H. SCHROEDER, Patent Atty., U. S. and foreign patents, First Nat. Bank Bldg.

NOTARY PUBLIC

AA — V. D. STUART, notary public; money to loan. Tribune office, 8th and Franklin; phone Oakland 528.

Let THE TRIBUNE commercial artists work it out for you. Drawings and cuts promptly furnished for all advertising. Phone Oakland 528.

WHEAT PRICE HAS UPWARD TREND

Dryness in Spring Crop Belt Creates Danger of Short Growth.

CHICAGO, Jun 16.—Insufficiency of moisture in the spring crop belt tended today to push up the price of wheat. Experts sent word that there was danger of short growth. It also declared that continued dry hot weather would make the yield shrink fast. Opening prices were ½c lower to ⅝c higher. September, in which trading was most active, opened at 92¼ to 92¼c, a gain of ¼c to ⅜c and rose to 92⅜c.

A temporary set back took place later owing of prospects of a movement of new wheat soon soon in the southwest and because of there being no actual damage yet northwest. The close, however, was strong with September 1¼c [illegible]

Scarcity of offerings lifted corn. July opened ⅝@⅞c to 1⅛c up at 61¾@61⅞c to 62⅜c, and rose to 62¼c.

Extensive profit taking led to a sharp reaction but the effect did not last. The close was strong at 62⅜c for July, an advance of 1⅝@1¾c net.

Oats were in broad demand owing to absence in coarse grain. First sales ranged from 2½c off to 12½c higher, including September options as follows: Pork $20.20; lard $11.12½; ribs $11.52½.

Wheat—July, 93⅛@93⅜c; September, 93⅝c; December, 96¼c.

Corn—July, 62@c; September, 63⅞c; December, 61⅛@61¾c.

Oats—July and September, 42⅜c; December, 43¾c.

Pork—July, $20.75; September, $20.35.

Lard—July, $11.07½@11.10; September, [illegible]

Ribs—July, $11.17½; September, $11.65; October, $11.22½@11.35.

CHICAGO, June 16.—Corn—No. 2, 62@62½c; No. 2 white, 62½@62¾c; No. 2 yellow, 62@62¾c; No. 3, 61¾@62c; No. 3 white, 62@62¼c; No. 3 yellow, 62@62½c; No. 4, 60@61¼c; No. No. 4 white, 60½@61¼c; No. 4 yellow, 60@61¾c.

Rye—No. 2, 61c.

Barley—58@65c.

Timothy—$3.25@4.25

Clover—Nominal.

SAN FRANCISCO GRAIN MARKET

SAN FRANCISCO, June 16.—Wheat—Steady; December, $1.45; May not quoted. Cash, $1.67½@1.70.

Barley—Firm; December $1.39¼; May not quoted. Cash, $1.40.

PORTLAND GRAIN MARKET

PORTLAND, June 16.—Wheat—Track prices: Club, 82@83c; bluestem, 97@98c; forty-fold, 93@94c; red Russian, 91@92c; valley, 93@94c.

LIVERPOOL GRAIN MARKET

LIVERPOOL, June 17.—Wheat, spot steady, futures firm; July 7s 5½d; October, 7s 4½d; December, 7s 4¾d.

Hops in London, Pacific coast, £4, 10s@£7, 10s.

BUTTER, EGGS, CHEESE

SAN FRANCISCO, June 16.—Butter—Fancy creamery 27½c; seconds, 27c.

Eggs—Store, 22c; fancy ranch, 24c.

Cheese—New 14@14½c; Young Americas, 17½c.

CHICAGO, June 16.—Butter unchanged; Eggs—Unchanged; receipts, 17,241 cases.

ELGIN, Ill., June 16.—Butter—Firm, 28c.

NEW YORK, June 16.—Butter unsettled; receipts 5150 tubs; creamery extras, 28@28¾c; firsts, 27½@27¾c; state dairy finest, 27½c; good to prime, 26@27c; process extras, 25½c; firsts, 24@25½c; imitation creamery firsts, 24½@25c; factory firsts, 23½@24c; packing stock, western best, 21½c; southern best, 21c; packing stock, No. 3, 20@20½c.

Cheese—Steady; receipts, 1250, state whole milk, fresh white and specials, 14@c, do average fancy, 14½c; skims, 3@10¾c.

Eggs—Irregular; receipts 15,769 cases. Fresh gathered extras, 22@22c; extra firsts, 20@21½c; firsts, 19@19½c; Pennsylvania and nearby hennery whites as to size and quality, 23@27c; western gathered whites, 20@23c.

CHICAGO LIVE STOCK

CHICAGO, Jun 16.—Hogs—receipts 47,000, slow, weak to 5c lower; light, $8.70@8.85; light $8.60@8.95; mixed, $8.50@8.92½; heavy, $8.30@8.82½; rough, $8.30@8.45; pigs, $8.70@8.30.

Cattle—Receipts, 18,000; strong to 10c higher; beeves, $7.00@9.10; Texas steers, $7.15@8.20; western steers, $7.10@8.20; stockers and feeders, $6.40@8.80; cows and heifers, $3.90@7.50; calves, $7.75@10.75.

Sheep—Receipts, 24,000, slow 15c lower; native [illegible] western, $5.10@6.10; yearlings, $6.60@8.30; lambs, native, $5.65@7.80; western $6.05@8.50; Spring, $5.50@8.10.

COTTON MARKET

NEW YORK, June 16.—Cotton—Spot closed steady; middling uplands, 12.35c; do gulf, 12.60; sales, 2300 bales

NEW YORK, Jun 16.—Cotton futures steady. Closing bids, June, 12.12c; July, 12.17; August, 12.11c; September, 11.76c; October, 11.07c; November, 11.55c; December, 11.55c; January, 11.53c; February, 11.54c; March, 12.63c; May, 11.67c.

FUTURES.
Closing quotations were as follows:

Options—	Open.	High.	Low.	Close.
January	11.35	11.55	11.33	11.53@11.54
February				11.54@11.56
March	11.44	11.64	11.44	11.63@11.64
May	11.46	11.66	11.46	11.67@11.69
June				11.12@11.14
July	12.03	12.20	12.03	12.17@12.18
August	12.06	12.15	11.96	12.13@12.15
September	11.62	11.70	11.67	11.76@11.78
October	11.45	11.62	11.40	11.60@11.61
November				11.55@11.57
December	11.40	11.62	11.39	11.55@11.56

Market closed steady. Spots unchanged. Middling uplands, 12.35.

SUGAR MARKET

NEW YORK, June 16.—Raw sugar, steady; muscovado, 2.89@2.82; centrifugal, 3.36@3.39; molasses, 2.55@2.58; refined steady, crushed, 5.05c; fine granulated, 4.35c; powdered, 4.45c.

TOO LATE TO CLASSIFY

FOR RENT in Piedmont for July and August, 10-room house, completely furnished; 6 bedrooms, sleeping porch, stable, large garden, beautiful view and location. For particulars phone Piedmont 1106, or call at premises in afternoon, 304 Paia ave.

FEATHER bed quilts, blankets, lace curtains, bedspreads, drop-head White sewing machine, gas heater. Phone Oakland 5912

SECOND GIRL wanted in small boarding house; good wages. 2626 Durant ave.; phone Berkeley 1589

GIRL 16 wants position; low wages but to be treated as member of family. Reply Box 5812, Tribune.

FINE black driving and riding mare with buggy, harness, etc.; cheap; also saddle. Phone Oakland 5220.

FLAT; rent reasonable during summer months; near 40th st. Key Route. 555 Eldorado ave.

AA—FIVE-ROOM cottage, modern; lot 25 x135; 2550 38th ave., near E. 14th st. Box 5724, Tribune.

LOWER modern 5-room Oak. $21.50. 687 [illegible] trains.

LOST—One collie dog; 422 and Broadway. Finder please phone Piedmont 7152.

STOCK MARKET MOVES DOWNWARD

Weight of Professional Selling Again Felt on N. Y. Exchange.

NEW YORK, June 16.—Speculation on the stock market lacked the resiliency today which characterized the market on recent days and the weight of professional selling again made itself felt. Prices moved downward during the morning except for a spurt in the first hour and by noon most stocks were well under Saturday's close.

London bought moderately of Canadian Pacific and Amalgamated and sold Union Pacific and Steel. Union Pacific was sold here on the rumors that the attorney-general would oppose the latest plans for dissolution of the Harriman merger unless provisions were made for disposition of Central Pacific.

The keen demand in the loan crowd for the leading stocks indicated that a large short interest still existed, despite the heavy covering on the upturn last week.

Opinion of the Supreme Court in the Missouri rate cases was construed unfavorably by the street and caused some further selling of western railroad stocks. Union Pacific's loss reached 2¼ and steel, Reading Canadian, Lehigh and some other stocks a point.

The market closed weak. C. and O., and Mo. Pac., which were directly affected by the Supreme Court decisions, fell 2 and 3 points, respectively, and professional selling was [illegible] Canadian Pacific dropped 3½. General losses were in the neighborhood of a point.

Bonds were easier.

MONEY AND EXCHANGE

NEW YORK, June 16.—Money on call easier 1¾@2½, ruling rates 1¾; closing bid 2 per cent offered 2½. Time loans easier; 60 days, 4@4½; 90 days, 4½; six months, 5@5¼ per cent.

[illegible] paper 5 per cent

Sterling exchange firm with actual business in bankers' bills at $4.8310 for 60 day bills [illegible] demand.

Commercial bills—$4.82½.

Bar silver—59¾c.

Mexican dollars—45c.

Government bonds, irregular; railroad bonds, heavy.

SAN FRANCISCO STOCK AND BOND EXCHANGE
J. C. Wilson & Co., Stockbrokers.
Morning Session, Monday, June 16.

MISCELLANEOUS BONDS.

	Bid.	Ask.
Bay Counties Power Co 5s	100	..
Cal Gas & E Unifying 5s	92½	93
Great Western Power Co 5s	..	88
Los Angeles Railway 5s	103	..
Natomas Consol of Cal 6s	87½	90
Oro Electric Corp 6s	..	90
Pacific Electric Ry Co 5s	101	102
Pacific Tel & Tel Co 5s	96⅞	97
Peoples Water Co 5s	..	75½
Sacramento Elec Gas & Ry 5s	100¾	102½
San Joaquin Light & P 5s	97½	98½
Do Ser A 6s	100	..
S F, Oak & San Jose Ry 5s	99	101½
S P Branch Ry of Cal 6s	..	120
S P R R Co 1st Ref 4s	87½	88½
S V Water Co 4s	89	..
United R R of S F 4s	55¼	..

WATER STOCKS.

Spring Valley Water Co	51½	52¾

GAS AND ELECTRIC STOCKS

N Cal Power Co	25½	28
Oro Elec Corp pfd	..	60
Pacific Lighting Corp pfd	..	77½

INSURANCE STOCKS.

Fireman's Fund	225	232½

BANK STOCKS.

American National Bank	..	185
Anglo Cal Trust Co	..	132½
First National Bank of S F	224	..

SAVINGS BANKS.

Mutual Savings Bank	7½	..

STREET RAILROAD STOCKS.

California	124½	..

POWDER STOCKS.

Giant Con Co	..	81

SUGAR STOCKS.

Hawaiian Com & Sugar	23¼	..
Onomea Sugar Co	20⅝	..
Pasuhau S P Co	13¼	..
Union Sugar Co	18	..

OIL STOCKS.

Associated Oil Co	70	20⅞

MISCELLANEOUS STOCKS.

Alaska Packers' Assn	..	82½
Pacific Tel & Tel pfd	..	92½
Do common	26½	..
Philippine Tel & Tel	..	24½

MORNING SALES.

1000 Sacramento Gas & E Ry 5s		101
1000 San Joaquin Light & P 5s		97½
1000 S P Ref 4s		87½
1000 Cal Gas & E Unifying 5s		92½
1000 Pacific Tel & Tel 5s		97
2000 Umted R R of S F 4s		56
110 Hawaiian Com & Sugar		23¼
10 Pacific Tel & Tel pfd		90

AFTERNOON SALES.

2000 Pacific Electric Ry Co 5s		101
1000 Natomas Consol 6s		87½
5 Giant Consolidated Powder Co		70¾

MINING STOCKS
Furnished by Zadig & Co., Stockbrokers, 324 Pine st., San Francisco.

COMSTOCK.
CLOSING QUOTATIONS.

	Bid.	Ask.		Bid.	Ask.
Ophir	08	09	Alpha	01	..
Mexican	65	..	Belcher	16	20
Gould & C.	02	03	Confidence	..	20
Best & B	04	05	Sierra Nev.	04	05
Con Va	01	02	Sag Belcher	01	..
Savage	07	08	Overman	..	23
Challar	..	02	Kinkin	05	07
Potosi	..	02	Caledonia	15	..
Hale & N.	05	..	Silver Hill.	..	05
Crown Pt	25	..	Andes	..	01
Con Imp	01	02	Scorpion	03	..
Kentuck	..	02			

TONOPAH.

Tom Nev	4 90	..	J Butler	71	..
Montana	1.25	..	Mizpah Ex	55	..
Ton Ex	2.00	..	Cash Boy	08	..
Macnamara	10	..	Ton Merg	04	..
Midway	43	..	M Pitts Ex	..	13
Belmont	1.22	..	Halifax	1.40	..
N Star	80	..	Ematilla	45	..
West End	1.50	..	Boston Ton	02	..
Rescue Eva	16	..	Gip Queen	05	..

GOLDFIELD.

Good Con	1.99	1.92½	G Bond	..	..
Sandstorm	..	03	Florence	37	..
Colum Mt	..	01	Diam B B	02	..
Jumbo Ex	22	..	Comb Frac	01	..
Booth	03	..	Gold Kew	..	04
Sil Pick Con	..	04	Cracker J	..	01
Blue Bell	..	02	Vindex F	03	..
Conquerer	03	..	Wonder M	18	..
L Star Con	..	02	Sprhd Con	..	02
Oro	12	..	Jim Butler	..	03
Atlanta	..	15			

CALIFORNIA.

Central E	12	..			

BULLFROG.

Mayflow Con	..	01			

MANHATTAN.

Man Con	05	..	Man Dig F	30	..
Gld W	..	04	Dex Wh Caps	07	..
Man Dex	02	..	Man Amal	01	..
Mustang M	..	02	Morn Glory	..	02
Mln Hill Con	..	01			

OTHER DISTRICTS

Mayrd Mt	30	..	Eagles N	..	02
Nev Hills	95	..	Edwards B	..	02

SALES.

700 Con Va	..	05	1500 Jones B	..	71
1500 S Nev	..	04	4000 Rescue	..	17
100 Mont	..	01½	400 Rescue	..	18
800 Midway	..	43	250 Goldfield	..	1 90
3000 N Star	..	80	2000 Manhattan	..	04
300 Goldfield	..	1.92½			

SAN FRANCISCO STOCK EXCHANGE—OIL.

CLOSING QUOTATIONS.

	Bid.	Ask.		Bid.	Ask.
Aztec Oil	39	..	Peerless	..	4 25
Carbon	70	..	Premier	20	..
Claremont	55	..	Republic	10	15
Coal Con	20	..	S F & McK	..	14.00
Mari 36	15	..	Sun Mon	..	1.00
Monte C	..	75	Turner	1.30	..
Ocmult Oil	70	..	Wolverine	50	..
Pac Crude	12	..	W K Oil	..	2.25

LOS ANGELES OIL EXCHANGE.
(Furnished by E. F. Hutton & Co.)

	Bid.	Ask.		Bid.	Ask.
Amalg	78.00	80.00	Midway Nor.	60	..
Amer P pf	70.00	80.00	Nat Pacific	3½	04
Do com	50.00	65.00	Olinda Land	34	..
Asso Oil	38.50	..	Penn Midway	7½	..
Bear Creek	60	65	Rice Ranch	75	1.10
Brookshire	..	50	Trader's Oil	38	47
Cal Midway	10	15	Union	72.00	73½
Crim Ex	..	..	[illegible]	..	..
Euclid	..	20	United Oil	14¾	17¾
Fullerton	2.00	5.00	Wilcox	65.00	100.00
Hastings N	03	..	[illegible]	..	1.05
Mascot	..	60			

J. C. WILSON & CO.

NEW YORK STOCK EXCHANGE
NEW YORK COTTON EXCHANGE
CHICAGO BOARD OF TRADE
THE STOCK & BOND EXCHANGE SAN FRANCISCO.
Main Office: Mills Bldg., San Francisco, Cal. Branch Offices: Los Angeles, San Diego, Coronado Beach; Portland, Ore.; Seattle, Wash.; Vancouver, B. C.

PRODUCE PRICES HOLD THEIR OWN

Market Unsteady At Opening, But Predicted Slump Fails to Materialize.

Butter, eggs and cheese opened unsteady today, but kept Saturday's quotations. It was freely predicted that butter would decline, but a heavy movement of speculative origin kept the market quotations firm. A general change is expected tomorrow.

Swift and Armour official quotations for today follow:

Eggs (per doz)—Ranch, 24c; selects, extras, 24c; pullets, 21½c.

Cheese (per lb) — California, 14½c; Young America 17½c.

VEGETABLES.

Hunt, Hatch & Co., official quotations for today follow:

Potatoes—River, 60@75c per sack; $1.35 @1.50 per box; Salinas, 90c@$1 per cwt; Watsonville, 75c@$1 per sack; new potatoes, 1¾@2c lb; Garnet chili, $1.40@1.50.

Asparagus—Extra fancy, per box, $1.25; [illegible]

Onions—Oregon, $1.35 per cwt; Lompoc, $1.25 per cwt; new 65c@75c per sack cwt.

Green Peas—Half Moon, 4½@5c per lb; small, $1.50@1.75 per sack.

Artichokes—$2@3 per crate; 15c to 35c per dozen.

Rhubarb—San Leandro, 60@75c per box; San Jose, 85c@$1 per box.

String Beans—Coachella, per lb, 3@5c; local, 6@8c refugee, 6@7c.

Summer Squash—Imperial, per box, 50 @75c; Marysville, 60@75c.

Cucumbers—Marysville cucumbers, $1@ 1.25; Santa Cruz cucumbers $1.25.

FRESH FRUITS.

Hunt, Hatch & Co. official quotations for today follow:

Strawberries — Banners $5@6 per chest; mallindas, $4@5 per chest; Fresno, chest; mallindas, $4@5 per chest; small, $4@4.50 per chest.

Apples—Four tier yellow Newton nippins, $2.25; Oregon, green, new, 75@85c; small, per box, $1.25@1.50; large, per box.

Bananas—4½@4¾c per pound.

Lemons—Fenry, $6@6.50; choice, $5@ 5.50.

Grape Fruit—$4@5, as to size.

Cherries—Bulk white, per lb, 3@4c; black, 4@6c per lb; Royal Ann, 5@6c per lb.

Apricots—Winters, 75@85c per 20-lb box; cwt, 90c@$1.10.

Raspberries—Per drawer, 65@80c.

Gooseberries—75@85c per drawer.

Currants—$6.50@7.50 per chest.

Peaches—Per basket, $1.25@1.35; per box, 75c@$1.

HAM AND BACON.

A rapid selling of ham and bacon was apparent today.

Armour & Co. quoted Star ham at 22½c and Shield ham at 21½c. Star bacon went at 31c and Shield bacon 29c, 28c and 26c and 25c, according to size. The usual sales on all these products continued [illegible] the day.

Simon pure lard, per case, $9.45.

White Label bacon, 8 to 10 lb sizes, per lb, 26c.

Star rolled ham, per lb, 28½c.

POULTRY.

Poultry (per dozen)—Hens, $5@5.50 for small, $7@8 for large and $10@12 for extra; eastern hens, 19@20c per lb; young roosters, $9@10; do extras, $10@ 12; old roosters, $4.50@5; fryers, $8@9; broilers, $4.50@6 for large, $3@4 for medium and $2.50@3 for small; ducks, $6@8 for old and $7@9 for young; geese, $2.50 @3 per pair; pigeons, $1.50@2; squabs, $2 @2.50.

California fryers, 22@30c per lb; do roosters, 23@25c; do hens, 19@20c.

NEW YORK BOND LIST

	Bid.	Ask.		Bid.	Ask.
At Gen 4s	93½	93¼	West Pac 5s	75	77
Do con 4s	96	97	Jap 4s	78½	..
B & O 4s	90	91	Do 1 4½s	85½	87
B R T 4s	87	87½	Do 2 4½s	84½	86
Can Pac 4s	77½	..	C P Con 4s	84½	86
C S Ry 5s	82¼	..	D & R G 5s	69	70
R I Ref 4s	75	75¾	Armour 4½s	89¾	90
S P Ref 4s	87½	..	U S Rec 2s	99	100¼
C [illegible]	89	..	Do coup.	100	..
Do con 4s	87¼	88	U S Reg 2s	103¼	103¾
U S Steel 5s	98	98¼	Do coup.	103¼	103¾
Unrd Ry 4s	56	58	U S Reg 4s	113¾	114½
So C Pac 5s	99	..	Do coup.	114	..
Am Tob 4s	94	..	Panama 2s	100	..
Do 6s	110	..	Do 3s	103	103¼
Chinese 5s	..	87	S L 4s	86½	88
Ills Cen 4s	86	86	P Tem 4s	90	91
Wab Deb 4s	50	51			

HEBREW CONGREGATION VACATES OLD EDIFICE

The First Hebrew congregation has vacated its house of worship at Twelfth and Castro streets and the owners of the property, which was recently sold, took possession of the sanctuary today. The final services were conducted by Rev. Dr. M. Friedlander, rabbi of the congregation, last Wednesday, when a class of sixteen boys and girls were confirmed. The synagogue is one of the landmarks of this city, having been erected in 1855.

The new temple, for which the architectural plans have been drawn by A. Landsburg, will be located at Twenty-eighth and Webster street. Ground will be broken for the edifice in the near future.

OAKLAND CHILDREN IN "FAIRYLAND" PRODUCTION

SAN FRANCISCO, June 16.—One of the most spectacular productions was given last night at the Valencia Theater with the presentation of "In Fairyland," under the stage direction of Mrs. May Wilkins. Many Oakland children took part in the affair. A special feature was the "Shepherdess Pastoral," with Alice Helene Pogue in the role of the Shepherdess, and H. Popkins Jr. as "Little Boy Blue." Six-year-old Ruby Pike played the part of Cupid. Alice Helene Pogue is well known as one of the most beautiful and capable of child actresses

WOMAN IN STORE VICTIM OF THUG

Mrs H. S. Cameron, a clerk in R. R. Rogers' drug store at 4021 Broadway, was held up and robbed by a man who entered the store in broad daylight yesterday afternoon and after drawing her attention from his actions by pretending to telephone, flashed a revolver in her face and took the money from the till. The man escaped, taking about $27. The Cameron residence was robbed the night previous, a savings bank and $50 in coin being taken.

NEGRO WAS CONNECTED WITH 48 BURGLARIES

Inspectors Drew and McCarthy have succeeded in their investigation of the burglaries committed

Paderewski and the Pianola Player Piano

¶ If you wonder why so eminent a musician as Paderewski is enthusiastic over a player piano, it is because you have never heard the genuine "Pianola" Player Piano. "Pianola" does not mean any player piano—there is but one genuine "PIANOLA"—the STANDARD Player Piano of the world.

Upright Pianola Player Pianos $475 to $1,275

Grand Pianola Player Pianos $1,400 to $2,400

Convenient Terms on Any Pianola
Your Piano Taken in Exchange

Sherman, Clay & Co.

STEINWAY AND WEBER PIANOS — PIANOLA PLAYER PIANOS
VICTOR TALKING MACHINES, SHEET MUSIC AND MUSICAL MERCHANDISE
Fourteenth and Clay Streets——Oakland
Kearny and Sutter Streets, San Francisco

REPORT ON DIVISION OF FEES BY DOCTORS

American Medical Association Committeemen Tell of So-Called Evil.

Membership of Organization Has Grown; Fight Against "Quackery" is on.

MINNEAPOLIS, June 16.—The sixty-fourth annual session of the American Medical Association opened today with the first meeting of the House of Delegates. Dr. Abraham Jacobs of New York presided. The meetings are held in the library of the main engineering building of the University of Minnesota.

After the report of the committee on credetials and the organization of the house the reports of officers

The membership of the association last year increased from 34,283 to 37,013, while the membership of the fifty-two constituent state associations during the year grew from 70,021 to 70,538, according to the reports of Secretary Dr. Alexander Craig of Chicago.

The report of the board of trustees showed the business of the Association to be in a prosperous condition. Special attention was given to the work of the Journal of the [illegible] in investigating and exposing frauds and nostrums.

"The [illegible] business and quackery has become so serious and widespread that a worldwide effort is being made to curtail it," said the report.

TO INVESTIGATE FEES.

The principal subject covered by the report of the judicial council was its investigation of the secret division of fees and the giving of commissions by surgeons and specialists. These socalled evils exist, the council found, in some sections of the country, but not in others. In the New England States and the South it is not prevalent, but is found mostly in the large cities and the Central States. Seventy-seven per cent of those questioned regarding the practice considered it unjustifiable, while 15.40 per cent said that it was justifiable and 8.30 per cent were doubtful.

The committee on the prevention of blindness reported the preparation of a model address on this subject with 162 lantern slides to illustrate it, warning the people on the prevention of blindness. A model law for consideration of the different state legislatures has been drafted.

The committee on resuscitation is preparing a report setting forth the best methods of resuscitation to be used in mine accidents, which will shortly be issued.

The committee is now studying the best methods of maintaining artificial respiration, the causes of mine accidents and their prevention.

TO ERECT MONUMENT.

Plans are being made to erect a suitable monument to the army and navy surgeons, both Northern and Southern who were killed during the Civil War, according to the report submitted by Dr. S. Weir Little, chairman of the memorial committee. Dr. Isadore Dyer of New Orleans, chairman of the committee on the completion of the Panama canal, recommended that the association ask Congress to establish a permanent monument in recognition of the sanitary work done in the canal zone, and that this monument take the form of a hospital for tropical diseases, either in the canal zone or in the United States.

SEND INVITATION TO OAKLANDERS

Celebrations Committeemen Desire Commercial Body Members to Attend.

The California Celebrations Committee, which has previously met in Santa Barbara, Los Angeles and San Francisco, has invited prominent men and women in all parts of the State to meet at the San Diego conference June 18.

Among those to whom invitations have been sent are Wilber Walker of the Oakland Merchants' Exchange, A. A. Denison of the Oakland Chamber of Commerce; Charles Green of the Berkeley Board of Trade; Wells Drury of the Berkeley Chamber of Commerce; S. Hall Bither of the Berkeley Manufacturers' Association; Miss T. M. Buttner of the Alameda Chamber of Commerce; H. G. Mehrters of the Alameda Improvement Club; George Harmanch of the Hayward Board of Trade; Elmer Welch of the Hayward Chamber of Commerce; J. E. Jacobus of the Niles Chamber of Commerce and J. C. Shinn of the Niles Improvement Club.

The idea of co-ordinating the state's holidays and advertising them in the East on a scale never before approached has taken hold of the leaders in all parts of California.

LINER IMPERATOR MAKES GOOD TIME

NEW YORK, June 16.—A wireless message relayed from the steamship Kron Prinzessen, via Crookhaven, says that the new trans-Atlantic liner Imperator, which left Hamburg for New York on Friday last, steamed 707 knots on her third day's run, despite several hours of fog.

This indicated that the new liner is making a record trip, the fastest time heretofore being 616 knots, made by the Cunarder Mauretania, in January, 1911.

It was to beat this that the ill-fated Titanic of the White Star line started out on her maiden trip from Liverpool, which ended in disaster when the vessel crashed into an iceberg off the coast of Newfoundland and foundered with the loss of 1500 lives.

SCOTCH AVIATOR KILLED.

MONTROSE, Scotland, June 16.—Lieutenant Arthur, an aviator in the air corps of the British army, was killed here by the collapse of his machine while making a flight over the military parade grounds. He was the 271st victim of aviation.

CURE FOR STOMACH DISORDERS.

Disorders of the stomach may be avoided by the use of Chamberlain's Tablets. Many very remarkable cures have been effected by these tablets. Sold by Osgood Bros. drug stores.

Do You Like Pork and Beans?

If you do get a 15-cent can of

Dyer's

Pork and Beans

WITH TOMATO SAUCE.

Contain half pound more than any other 15-cent brand.

Regular 10c Size Can, 2 for 15¢.

Dyer's Pork and Beans at 15 cent can be equaled [illegible]

CORPORATION TAX SET BY BOARD

Public Service Rates Exceed Last Year's by Two Millions.

SACRAMENTO, June 16. — Having finished its work of assessing the public service and other corporations, the board of equalization has published figures of the first assessment made since the increase of rates passed by the legislature. Those figures are not final, because the corporations still have the right to appeal for equalization before the first Monday in July.

The total assessment amounts to $12,-991,611.01, which is an increase over last year of $2,069,403.35. Early in April the board, at the request of the Governor, estimated the prospective revenues, based on reports filed by the various classes of corporations. They estimated the total of the assessment roll at $12,984,795. The actual figures now reported exceed the estimate by $7094. Some changes are expected to be made during the period of equalization.

Assessments for public service corporations for 1912 and for 1913 compare as follows:

	1912.	1913.
Railroads and street railways	$ 4,941,224.70	$ 6,255,664.08
Electric light and power companies	1,364,700.06	1,721,252.59
Telegraph and telephone companies	486,242.98	639,932.98
Express companies	194,458.52	126,169.40
Car companies	91,292.74	112,745.92
Insurance companies	602,204.88	762,704.38
National banks	872,905.50	915,481.56
State banks	828,480.64	867,878.20
Total public service	$ 9,291,507.72	$11,400,769.11
Franchise taxes	1,630,898.60	1,591,050.00
Grand total	$10,922,406.72	$12,991,611.11

A comparison more in detail of the franchise assessments for the year is as follows:

	1912.	1913.
General franchises	$ 1,143,860.00	$ 1,114,470.00
Mining companies	80,145.00	74,880.00
Oil companies	300,800.00	298,140.00
Water companies	94,180.00	89,865.00
Building and loan corporations	11,913.09	13,695.00
Totals	$ 1,630,898.00	$ 1,591,050.00

The decrease of nearly $40,000 in assessments of franchises is only a repetition of what occurred last year, when that portion of the State assessment roll fell off from the year before.

The increase in the assessments of public service corporations are due in part to the increases of tax rates made by the legislature and in part to the growth of business. In the case of the railroads and street railways the rate was increased from four per cent to 4.75; on electric light and power companies from four per cent to 4.60; on telegraph and telephone companies from 3½ per cent to 4.20; on car companies from 3 per cent to 4; on insurance companies from 1½ per cent to 1¾. The rates for express companies, national banks and State banks were not changed by the legislature and the tax rate for franchises also remained unchanged.

WAR ENEMIES JOIN IN PEACE ALLIANCE

EDINBURGH, Scotland, June 16.—At the world's conference of the Young Men's Christian Association here, Turkey and Bulgaria joined in the alliance of the thirty-four other countries and their delegates were received together on the platform amid wild enthusiasm.

On motion of Lord Kinnaird, seconded by Count Von Moltke, of Denmark, and Count De Pourtales of France, the conference declared in favor of international arbitration.

The meeting last night closed the conference. Dr. Paul De Goutte was elected chairman of the world's committee.

CANAL GATES WRECKED; NAVIGATION TIED UP

ST. CATHERINES, Ont., June 16.—[illegible] gates of the Welland canal lock No. 1 at Port Dalhousie were carried away by a freight steamer, allowing all the water in the three-mile level to lock No. 2 to flow out and completely tieing up navigation between Lakes Erie and Ontario.

MEAT MEN MAY FIGHT.

NEW YORK, June 16.—There are current here rumors that a worldwide war between the meat trust on one side and independent packers and foreign producers on the other is imminent, and that the high market of the United States [illegible] the price of the victor. Such a war, while it lasted at least, would mean a great reduction in the price of meat.

SOCIAL WORKERS TO MEET TUESDAY

Oakland New Century Club to Be Topic At Roofgarden Luncheon.

"The Oakland New Century Club and Its Social Work" will be the topic of the day at the social workers' luncheon on Tuesday at Capwell's roof garden. The New Century Club is one of the long-established social betterment agencies of Oakland and a large number of earnest women for years have found in it an outlet for their activities. Mrs. Robert Watt, for many years president of the club, will speak at the luncheon, and also Mrs. Isabelle Fleischer, playground and child-labor worker, who has just been secured as resident social worker. Mrs. William T. Blackburn, one of the most active workers of the club, will act as chairman of the day.

The clubhouse is located at 801 Peralta street and Mrs. Fleischer has issued a call for more volunteer workers. Men or women who desire to help in clubs or classes, both enlarging their own lives and serving others, are requested to communicate promptly with the new headworker.

On the following Tuesday Assemblyman C. C. Young will preside and a prominent progressive leader will present the subject, "The Progressives: Their Social Betterment Program." All interested are invited to both meetings.

FOREIGN EXCHANGE GOES UP IN MEXICO

MEXICO CITY, June 16.—Foreign exchange, for which a month ago bankers demanded as high as 2.50 pesos for one dollar gold, but which dropped to nearly normal—2 pesos for one dollar gold—with the announcement of the placing of the 200,000,000 pesos loan by the government, rose again yesterday to approximately 2.20, several banks declining to sell at any price.

The flurry started with the refusal of the Banco Nacional de Mexico, through which it is understood the French loan funds are to be paid, to sell exchange, giving as a reason that its balance was exhausted abroad. The real reason is said to be the fact that the loan funds are being delivered in installments instead of in a lump sum, as apparently was expected.

CIGAR STORE ROBBED.

SAN FRANCISCO, June 16.—Morse Patrolman O'Shea found that the door of the H. L. Judell Cigar Company, open by a burglar this morning. An investigation showed that 20 boxes of cigars, valued at $35, had been stolen.



Free

A 25c bottle of Lister Tooth Powder with every 25c Tooth Brush—Tuesday, Wednesday and Thursday only.

FREE
A 25c Whisk Broom with every 50c bottle of Klenzol.

Here's another list of our school closing prices—

Such opportunities come seldom enough—so take advantage of the situation.

"I want so many things at this sale I hardly know where to begin," said a busy little buyer Saturday afternoon.

"We're in the same fix," was our answer. "We've so many specials that we hardly know how to get them in this space.

Our regular $2.50 Matting Suit Case—Leather handle, leather riveted corners—strapped and bolted—inside ties. We've always considered it extra good value at $2.50. Sale price $1.65

Dole's Pineapple Juice—Regular 25c pints ..... 16¢
Regular 45c quarts ..... 28¢

$1.50 Self-Filling Fountain Pen—Guaranteed ..... 95¢

Victor Hot Water Bottles—All rubber—guaranteed—
Regular 90c—2-quart size ..... 45¢
Regular $1.00—3-quart size ..... 50¢
Regular $1.10—4-quart size ..... 55¢

Reg. 10c Jelco Nipples (each in sanitary carton) ..2½¢ each
Reg. 10c Bowman's Sanitary Toilet Paper Rolls ....5¢ each
Reg. 5c ounce Gum Camphor .....2½¢ ounce
Reg. 40c Box of Bowman's Skin Soap; a high grade medicated soap .....25¢ box
Reg. 25c Extract of Vanilla—Bowman quality...12¢ bottle
Reg. 25c Extract of Lemon—Bowman quality....12¢ bottle
Reg. 20c can Sea Salt .....12¢ can
Reg. 10c Styptic Pencils .....3¢ each
Reg. 25c size Bowman's Aromatic Cascara .....12¢ bottle

THE ABOVE ITEMS ON SALE TUESDAY, WEDNESDAY AND THURSDAY ONLY. THE FOLLOWING ITEMS ON SALE ALL THIS WEEK:

Toilet Preparations and Soaps

25c size Bowman's Benzoin Cream 13c
(Use before or after sunburn.)
50c size Bowman's Theatrical Cold Cream 1 lb. 27c
25c size Bowman's Rose Cold Cream.....12c
25c size Bowman's Peroxide Cream 12c
25c size Frostilla 13c
25c size Squibb's Talcum Powder 12c
$1.00 size Depilla 58c
(For removing superfluous hair.)
15c size Bowman's Borated Talcum 8c
25c size Bowman's English Tooth Powder 12c
25c size Babcock's Corylopsis Talcum....13c
10c size French Castile Soap 5c
25c Box Victor Toilet Soap (three cakes) 17c
10c Cake Military Soap 6c
(Glycerine, Oatmeal or White Toilet.)
25c Cake White Rose 4711 .....12c
10c Cake Jergen's Dutch Sandalwood..... 6c

Patent Medicines

25c size Bromo Quinine 12c
50c size Doan's Kidney Pills 30c
$1.00 size Cuticura Resolvent 69c
$1.00 size Peptogenic Milk 65c
25c size Celery King Tea 17c
$1.00 size Native Herb Tablets 60c
50c size Foley's Kidney Pills 33c
25c size Jaynes' Expectorant 16c
25c size Bowman's Syrup White Pine 12c

Household Drugs

25c size Tinct. Arnica 13c
25c size Aromatic Castor Oil 12c
25c size Comp. Licorice Powder 13c
10c size Po. Boracic Acid 5c
10c size Powdered Alum 6c
25c size Saline Aperient 11c
(An excellent laxative salt.)
10c size Bandoline 6c
10c size Spanish Bark 6c
25c size Bay Rum 12c
75c size Beef, Iron and Wine 37c
25c size Pinaud's 15c
(For blacking Straw Hats, Tan or White Shoes, touching up Automobiles, etc.) Brush with each bottle.
10c size Cocoa Butter 6c
25c size Quinine Capsules (2 or 3 grain)....13c
15c size Cedar Moth Crystals 7c
25c size Essence Jamaica Ginger 13c
10c size Essence Peppermint 6c
75c size Bowman's Emul. Cod Liver Oil.....37c
25c size Glycerine and Rose Water 12c
25c size Klenzol (takes out grease spots)....12c
Used by professional cleaners.
25c size Chloroform Liniment 13c
10c size Henna Leaves 6c
25c size Poison Oak Lotion 12c
10c size Moth Balls 5c
25c size Camphorated Oil 12c
25c size Oil Eucalyptus 12c
15c size Bowman's Belladonna and Capsicum Plasters 8c
15c size Toothache Drops 7c
25c size Powdered Orris 13c
15c size Parowax (1 lb.) 7c
(For covering Jellies, etc.)
10c size Epsom Salts 5c

Face Powders, Perfumes and Toilet Waters

$1.00 size Grecian Bouquet 60c
75c size Pinaud's Eau Vegetal 49c
50c Vergo Rose Perfume 27c
$1.00 size Preceda Perfume 60c
75c size Vergo Violet Toilet Water 47c
$1.25 size Vergo Violet Toilet Water.....80c
$1.50 size Oriental Cream 95c

Miscellaneous

Here are some of the greatest values in this announcement.

10c Wash Rags (any kind) each..... 6c
25c Gold Edge Playing Cards 17c
10c Envelopes .....5c pkg.
5c Envelopes .....3c pkg.
25c Hand Scrubs 13c
25c Stationery (any 25c box) 17c
25c size Bowman's Sodium Phosphate Eff 17c (Liver Stimulant.)
10c size Sol. Boric Acid 6c
25c size Sweet Spirits of Nitre 13c
10c size Soda Mint Tablets..... 6c
25c size Aspirin Tablets (2 doz.).....13c
5c size Chewing Gum.....2½c pkg.

SALE ON AT ALL OUR STORES —These prices hold good at all our three stores in Alameda county as per addresses below.

Bowman Drug Co.

SALE ON AT ALL THREE STORES

Broadway and 13th, Oakland — **Shattuck and Center, Berkeley** — **East 14th and 13th Ave., Oakland**

ROCKHURST CONFERENCE WILL HOLD MEETING

SAN FRANCISCO, June 15.—Commencing today and continuing until June 22, the Rockhurst Prayer Conference for the Pacific Coast will hold three sessions daily at Rockhurst, Mill Valley. One meeting will be held at 10 in the morning, at which Rev. J. A. Fraser will speak on "The Spirit of Truth in Relation to the Life of Prayer"; another will be held at 2 in the afternoon and a third each day at 7:45 in the evening.

Tomorrow is pastors' day. Tuesday will be devoted to rescue work for girls, Wednesday will be Sunday-school day, Thursday will be Gospel mission day, on Friday there will be a young people's rally and Saturday and Sunday will be [illegible] Rev. A. B. Pritchard, Rev. J. A. Fraser and Rev. McGilvray Jones will be in attendance throughout the conference and there will be other divines of note present at different times during the week. Music will be rendered each day by Rev. and Mrs. J. Alfred Banton, singing evangelists.

GIVES LIFE FOR FRIEND.

SACRAMENTO, June 16.—Carl Ewart, 15 years old, gave up his life yesterday in an attempt to save James Warner, a youthful companion, who was being swept away by the swift current of the American river. Ewart sank to his death as Warner was being dragged out of the water by a rope thrown him by other rescuers.

PAROLED; DIES.

WEAVERVILLE, June 16.—Tom Hayden, who was pardoned from San Quentin prison June [illegible] home in Trinity county last Tuesday evening. It is now explained why Hayden was pardoned after he had served only one of his twenty years' sentence for killing Morris Norgard and why District Attorney Given and Judge Bartlett were not advised. Hayden was desperately ill in San Quentin and he was pardoned in order that he might die at home. He died [illegible] one week from the day he was set free.

ATHLETE ON FACULTY.

STANFORD UNIVERSITY, June 16.—Ralph M. Noble of Stanford University, member of the varsity rugby and baseball teams and one of the players who had a place on the all-American fifteen which met the Australians in the final game of the tour last fall, has been named physical director of San Diego High School.

HAWAII CALLS TO EXILE.

[illegible] is reported here that Cipriano Castro is negotiating for the purchase of a sugar estate in Hawaii through a Paris brokerage firm. Castro may settle permanently in Honolulu.

ILLINOIS WOMEN TO STUDY POLITICS

CHICAGO, June 16.—Special classes in politics for women are to be opened in some of the churches as soon as Governor Dunne signs the woman's suffrage bill, passed by the legislature last week. The first of these classes was announced yesterday by the People's Liberal Church.

GERMAN MONEY TIGHT.

BERLIN, June 16.—The most optimistic judges of Germany's money market and the general financial situation are obliged to admit that the present conditions are critical. Mortgages which hitherto were regarded as [illegible] Money is difficult to get for first mortgages, even at an appraisement of 40 per cent of value, while money for second mortgages simply cannot be obtained.

DELINQUENT TAX LIST

—OF THE—

COUNTY OF ALAMEDA

STATE OF CALIFORNIA.

IMPORTANT NOTICE

All Taxpayers are Requested to Examine Carefully the Delinquent Tax List and Report Errors, if any, Immediately.

State and County Tax Sale

For the Year 1912.

STATE OF CALIFORNIA, } ss.
County of Alameda }

Public notice is hereby given that default having been made in the payment of taxes due to the State of California, and to the County of Alameda, for the year 1912, upon the property hereinafter described, and the Tax Collector of the County of Alameda, by virtue of the power and authority of law, did upon Monday, November 25th, 1912, and upon Monday, the 28th day of April, 1913, at 6 o'clock p. m., levy upon said property; and on

FRIDAY,

The 27th day of June, A. D. 1913, At the hour of 11 o'clock a. m., commence to sell the same in the Tax Collector's office, in the County Court House of the County of Alameda, in the City of Oakland, unless the taxes delinquent, together with the costs and percentages, are paid, and that I will continue such sale until the whole property set forth hereinafter shall be sold pursuant to law, unless the taxes delinquent as hereinset forth, together with the costs and penalties, are paid, the real property herein described upon which said taxes are a lien, will be sold.

CONDITIONS.

Real property will be sold to the State subject to redemption within five years from the date of sale or any time prior to the entry of sale of said land by the State in the manner provided by Section Three Thousand Eight Hundred and Seventeen, Political Code.

DOLLARS AND CENTS.

Public notice is hereby given that the figures appearing opposite following last and after each description of property in the REAL ESTATE portion, also the figures appearing opposite, following, and last after each name in the PERSONAL PROPERTY portion of this Delinquent Tax List for 1912, of and for the County of Alameda, were intended to and do represent respectively in Dollars or in Cents, or in Dollars and Cents, as the case may be, the amount due for taxes and costs in the manner as follows, to-wit: When or where TWO FIGURES appear therein CENTS were intended to be and are represented; when or where MORE THAN TWO FIGURES thus appear therein, CENTS were intended to be and are represented by the last two figures occupying and appearing at THE RIGHT HAND and the figures occupying and appearing at the LEFT HAND of the said LAST TWO FIGURES, and separated therefrom by a space, were intended to and do represent DOLLARS; so that the amount due for TAXES AND COSTS in the respective cases aforesaid are thus expressed in Dollars and Cents.

JAMES B BARBER.
Tax Collector of the County of Alameda.
Dated at Oakland, this 2d day of June, 1913.

IN OAKLAND CITY.

BLOCK 9.

36 Augusta Broderick—In Kellersberger's Map of Oakland, map filed of record in the office of the Recorder of Alameda Co, lot 18, blk 9 and imps 23 84

BLOCK 12.

47 Western Trading Company—In Kellersberger's Map of Oakland, map filed of record in the office of the Recorder of Alameda Co, lot 12, blk 12 and imps. 6 26

47 Western Trading Company—In Kellersberger's Map of Oakland, map filed of record in the office of the Recorder of Alameda Co, lot 13, blk 12 and imps..... 6 27

49 Western Trading Company—In Kellersberger's Map of Oakland, map filed of record in the office of the Recorder of Alameda Co, lot 15, blk 12 and imps 11 39

51 Western Trading Company—In Kellersberger's Map of Oakland, map filed of record in the office of the Recorder of Alameda Co, lot 17, blk 12 and imps 6 26

51 Western Trading Company—In Kellersberger's Map of Oakland, map filed of record in the office of the Recorder of Alameda Co, lot 18, blk 12 and imps 6 26

BLOCK 16

104 Clarence Schelling—In Kellersberger's Map of Oakland, map filed of record in the office of the Recorder of Alameda Co, lot 4, blk 16 and imps 25 21

BLOCK 24.

177 E H and M McLaughlin—In Kellersberger's Map of Oakland, map filed of record in the office of the Recorder of Alameda Co, lot 9, blk 24 and imps 6 27

188 Celia Callaghan and Margaret McLaughlin—In Kellersberger's Map of Oakland, map filed of record in the office of the Recorder of Alameda Co, lot 28, blk 24 and imps 6 91

BLOCK 29.

234 A J Snyder—In Kellersberger's Map of Oakland, map filed of record in the office of the Recorder of Alameda Co, lot 19, blk 29..... 24 84

234 A J Snyder—In Kellersberger's Map of Oakland, map filed of record in the office of the Recorder of Alameda Co, lot 20, blk 29 and imps.. 25 48

BLOCK 34.

286 H B and Hannah Katz—In Kellersberger's Map of Oakland, map filed of record in the office of the Recorder of Alameda Co, lot 14, blk 34, and imps 13 31

286 H B and Hannah Katz—In Kellersberger's Map of Oakland, map filed of record in the office of the Recorder of Alameda Co, e ½ of lot 13, blk 34 ..... 3 06

BLOCK 40.

329 Peckham Realty Company—In Kellersberger's Map of Oakland, map filed of record in the office of the Recorder of Alameda Co, n 11 6-12 ft of lot 20, lot 19 and n 36 6-12 ft of lot 23, blk 40 and imps 63 64

BLOCK 46.

363 Mary O'Connell—In Kellersberger's Map of Oakland, map filed of record in the office of the Recorder of Alameda Co, lot 19, blk 46 and imps 15 35

BLOCK 47.

378 Samuel Goldberg—In Kellersberger's Map of Oakland, map filed of record in the office of the Recorder of Alameda Co, lot 26, blk 47, and imps 6 91

378 Samuel Goldberg—In Kellersberger's Map of Oakland, map filed of record in the office of the Recorder of Alameda Co, lot 27, block 47 and imps 6 90

BLOCK 48

406 Anton Rossi and Vito Spingolo—In Kellersberger's Map of Oakland, map filed of record in the office of the Recorder of Alameda Co, e 22 ft of lot 27 and w 3 ft of lot 26, blk 48, imps and poll tax 1911 of Vito Spingolo..... 4 50

BLOCK 50.

439 Albert R Derrick—In Kellersberger's Map of Oakland, map filed of record in the office of the Recorder of Alameda Co, lot 1, blk 50 and imps 10 75

BLOCK 52.

461 Anna O'Connell—In Kellersberger's Map of Oakland, map filed of record in the office of the Recorder of Alameda Co, lot 1, blk 52 and imps 21 64

462 Mary O'Connell—In Kellersberger's Map of Oakland, map filed of record in the office of the Recorder of Alameda Co, lot 2, blk 52 and imps 10 11

BLOCK 53.

475 Josephine Nichols—In Kellersberger's Map of Oakland, map filed of record in the office of the Recorder of Alameda Co, lot 3, blk 53 and imps. 17 15

BLOCK 54.

494 Oakland Lodge No. 118 Independent Order of Odd Fellows—In Kellersberger's Map of Oakland, map filed of record in the office of the Recorder of Alameda Co, lot 3, blk 54 ..... 52 66

494 Oakland Lodge No 118 Independent Order of Odd Fellows—In Kellersberger's Map of Oakland, map filed of record in the office of the Recorder of Alameda Co, lot 4, blk 54 ..... 52 66

497 Klein Realty Company (a corporation) — In Kellersberger's Map of Oakland, map filed of record in the office of the Recorder of Alameda Co, lot 12, blk 54 ..... 52 66

497 Klein Realty Company (a corporation) — In Kellersberger's Map of Oakland, map filed of record in the office of the Recorder of Alameda Co, lot 13, blk 54 and imps 189 91

BLOCK 55

516 John Dolan—In Kellersberger's Map of Oakland, map filed of record in the office of the Recorder of Alameda Co, lot 25, blk 55 and imps 15 24

BLOCK 58

552 Mary Langmuth—In Kellersberger's Map of Oakland, map filed of record in the office of the Recorder of Alameda Co, w ½ of lot 25, blk 58 and imps 6 27

552 Mary Langmuth—In Kellersberger's Map of Oakland, map filed of record in the office of the Recorder of Alameda Co, e ½ of lot 26, blk 58 ..... 3 06

553 Honora Lerri—In Kellersberger's Map of Oakland, map filed of record in the office of the Recorder of Alameda Co, w 25 ft of s 20 ft of lot 20 and w 25 ft of lots 21 and 22, blk 58 and imps 8 83

BLOCK 60.

578 H A Sagehorn—In Kellersberger's Map of Oakland, map filed of record in the office of the Recorder of Alameda Co, lot 15, blk 60 and imps 26 58

578 H A Sagehorn—In Kellersberger's Map of Oakland, map filed of record in the office of the Recorder of Alameda Co, lot 16, blk 60 ..... 11 48

BLOCK 61.

601 Henry Cammas—In Kellersberger's Map of Oakland, map filed of record in the office of the Recorder of Alameda Co, lot 25, blk 61 and imps 18 35

BLOCK 72.

758 St John's Episcopal Church (parsonage)—In Kellersberger's Map of Oakland, map filed of record in the office of the Recorder of Alameda Co, lots 12 and 13, blk 72 and imps. 25 48

BLOCK 74.

762 Ella Clune—In Kellersberger's Map of Oakland, map filed of record in the office of the Recorder of Alameda Co, lot 3 blk 74 and imps 19 08

BLOCK 78.

813 Chin Yuery—In Kellersberger's Map of Oakland, map filed of record in the office of the Recorder of Alameda Co, lot 14, blk 78 and imps 63 64

BLOCK 80.

846 Charles M McGregor—In Kellersberger's Map of Oakland, map filed of record in the office of the Recorder of Alameda Co, s 20 ft of lot 20, blk 80 and imps 12 67

846 Charles M McGregor—In Kellersberger's Map of Oakland, map filed of record in the office of the Recorder of Alameda Co, lot 21, blk 80 and imps 14 59

846 Charles M McGregor—In Kellersberger's Map of Oakland, map filed of record in the office of the Recorder of Alameda Co, lot 22, blk 80 and imps 24 20

846 Charles M McGregor—In Kellersberger's Map of Oakland, map filed of record in the office of the Recorder of Alameda Co, pce of ld beg at the sw cor of 8th and Alice sts th w 50 ft by 74 ft deep s portion of lots 15, 16 and 17, blk 80 and imps ... 27 41

BLOCK 82

881 Margarete McAllister—In Kellersberger's Map of Oakland map filed of record in the office of the Recorder of Alameda Co, lot 15 and n 25 ft of lot 14, blk 82 and imps. 31 25

BLOCK 85.

913 Chin Yury—In Kellersberger's Map of Oakland, map filed of record in the office of the Recorder of Alameda Co, pce of ld beg at a pt on the s line of 9th st 124½ ft e from Harrison st, th e 25½ ft by 75 ft s por of lots 10 and 11, blk 85 and imps... 22 46

BLOCK 98.

1051 Antone Pacheco—In Kellersberger's Map of Oakland, map filed of record in the office of Recorder of Alameda Co, e 5 ft of lot 9 and w 20 ft of lot 10, blk 98 and imps 5 63

BLOCK 101.

1092 Ida M Kenaston et al—In Kellersberger's Map of Oakland, map filed of record in the office of the Recorder of Alameda Co, pce of ld beg at a pt on the w line of Brush st 100 ft s from 3rd st, th s 25 ft by 85 ft w por of blk 101 and imps 8 74

BLOCK 115.

1156 Constantino C L and M L Soares — In Kellersberger's Map of Oakland, map filed of record in the office of the Recorder of Alameda Co, lot 23, blk 115, imps and poll tax 1911 of Constantino Soares 4 50

BLOCK 122.

1239 Harry G Williams—In Kellersberger's Map of Oakland, map filed of record in the office of the Recorder of Alameda Co, lot 12, blk 122 and imps. 58 15

1239 Harry G Williams—In Kellersberger's Map of Oakland, map filed of record in the office of the Recorder of Alameda Co, lot 13, blk 122 30 70

1241 John W Tearney—In Kellersberger's Map of Oakland, map filed of record in the office of the Recorder of Alameda Co, w 20 ft of lot 26 and e 5 ft of lot 27, blk 122 and imps. 18 44

BLOCK 123.

1247 Sarah J. Cassidy—In Kellersberger's map of Oakland, map filed of record in the office of the Recorder of Alameda Co, e 20 6-12 ft of lots 5, 6, 7 and 8 and lot 9, blk 122 and imps..... 16 52

BLOCK 124

1259 G E Tuman—In Kellersberger's Map of Oakland, map filed of record in the office of the Recorder of Alameda Co, lot 23, blk 124 ..... 16 97

1259 G E Tuman—In Kellersberger's Map of Oakland, map filed of record in the office of the Recorder of Alameda Co, lot 24, blk 124 ..... 16 97

1259 G E Tuman—In Kellersberger's Map of Oakland, map filed of record in the office of the Recorder of Alameda Co, e 10 ft of lot 25, blk 124 7 36

BLOCK 126.

1265 Grace G Waithman—In Kellersberger's Map of Oakland, map filed of record in the office of the Recorder of Alameda Co, w 40 ft of lots 1, 2, 3 and 4, blk 125 and imps 22 92

1271 C M McGregor—In Kellersberger's Map of Oakland, map filed of record in the office of the Recorder of Alameda Co, lot 19, blk 125.. 6 91

1271 C M McGregor—In Kellersberger's Map of Oakland, map filed of record in the office of the Recorder of Alameda Co, lot 20, blk 125. 6 90

1271 C M McGregor—In Kellersberger's Map of Oakland, map filed of record in the office of the Recorder of Alameda Co, lot 21, blk 125.... 6 91

1271 C M McGregor—In Kellersberger's Map of Oakland, map filed of record in the office of the Recorder of Alameda Co, lot 22, blk 125 and imps 362 38

1271 C M McGregor—In Kellersberger's Map of Oakland, map filed of record in the office of the Recorder of Alameda Co, lot 24, blk 125.... 6 90

1271 C M McGregor—In Kellersberger's Map of Oakland, map filed of record in the office of the Recorder of Alameda Co, lot 25, blk 125.. 6 91

BLOCK 126.

1279 L A Brown—In Kellersberger's Map of Oakland, map filed of record in the office of the Recorder of Alameda Co, lot 4, n 5 ft of lot 3 and n 30 ft of lot 28, blk 126 and imps.. 33 44

BLOCK 127.

1294 Peter Fieberling—In Kellersberger's Map of Oakland, map filed of record in the office of the Recorder of Alameda Co, lot 6 and n 25 ft of s 50 ft of lot 9, blk 127, imps and poll tax 1911..... 4 50

BLOCK 128.

1304 Du Ray Smith—In Kellersberger's Map of Oakland, map filed of record in the office of the Recorder of Alameda Co, lot 4, blk 128.... 11 48

BLOCK 132.

1367 M Fujii—Map of Dillon Property, map filed of record in the office of the Recorder of Alameda Co, lot 11, blk 132 and imps..... 18 35

BLOCK 134.

1398 J J Warner—Map of the Dillon Property, map filed of record in the office of the Recorder of Alameda Co, lot 13, blk 134 and imps..... 17 80

BLOCK 135.

1415 Charles M McGregor—In Kellersberger's Map of Oakland, map filed of record in the office of the Recorder of Alameda Co, lots 1, 2, s 7 6-12 ft of lot 3, s 57 6-12 ft of w 20 ft of lot 27 and s 57 6-12 ft of lot 28, blk 135 and imps 74 15

BLOCK 136.

1417 D Muller—In Kellersberger's Map of Oakland, map filed of record in the office of the Recorder of Alameda Co, w 10 ft of lot 23, blk 136..... 3 06

1417 D Muller—In Kellersberger's Map of Oakland, map filed of record in the office of the Recorder of Alameda Co, e 25 ft of lot 24, blk 136..... 5 63

BLOCK 137.

1426 Robert Valentine—In Kellersberger's map of Oakland, map filed of record in the office of the Recorder of Alameda Co, w 22 ft of lot 15, n 40 ft of lot 14 and w 22 ft of n 15 ft of lot 16, blk 137 and imps 55 40

BLOCK 146.

1502 Adelaide S King—In Kellersberger's Map of Oakland, map filed of record in the office of the Recorder of Alameda Co, lot 9, e 5 ft of lots 5, 6, 7 and 8 and w 3 ft of lot 10, blk 146 and imps 40 66

BLOCK 147.

1520 Melissa Snow—In Kellersberger's Map of Oakland, map filed of record in the office of the Recorder of Alameda Co, lot 24, blk 147 and imps.. 13 95

1520 Melissa Snow—In Kellersberger's Map of Oakland, map filed of record in the office of the Recorder of Alameda Co, lot 25, blk 147. ..... 8 83

BLOCK 148.

1528 Alfred W Wehe—In Kellersberger's Map of Oakland, map filed of record in the office of the Recorder of Alameda Co, lot 11, blk 148 and imps 22 46

1528 Alfred W Wehe—In Kellersberger's Map of Oakland, map filed of record in the office of the Recorder of Alameda Co, e 13 ft of lot 10, blk 148 ..... 8 74

1530 G F Abbott—In Kellersberger's Map of Oakland, map filed of record in the office of the Recorder of Alameda Co, lot 9, blk 149 and imps..... 10 75

1530 G F Abbott—In Kellersberger's Map of Oakland, map filed of record in the office of the Recorder of Alameda Co, w 12 ft of lot 10, blk 148..... 4 98

BLOCK 150.

1554 C A Meyer—In Kellersberger's Map of Oakland, map filed of record in the office of the Recorder of Alameda Co, e 50 ft of lots 15 to 18, blk 150 and imps..... 69 13

1558 Mrs Agnes Hunt—In Kellersberger's Map of Oakland, map filed of record in the office of the Recorder of Alameda Co, lot 24, blk 150 and imps 21 09

1558 Mrs Agnes Hunt—Pers prop.. 1 96

1558 Mrs Agnes Hunt—In Kellersberger's Map of Oakland, map filed of record in the office of the Recorder of Alameda Co, e 15 ft of lot 25, blk 150 ..... 8 74

BLOCK 153.

1587 D F Minney et al—In Kellersberger's Map of Oakland, map filed of record in the office of the Recorder of Alameda Co, lot 11, blk 153 and imps 24 20

1587 D F Minney et al—In Kellersberger's Map of Oakland, map filed of record in the office of the Recorder of Alameda Co, lot 12, blk 153.... 16 51

1587 D F Minney et al—In Kellersberger's Map of Oakland, map filed of record in the office of the Recorder of Alameda Co, lot 13, blk 153.... 16 52

1587 D F Minney et al—In Kellersberger's Map of Oakland, map filed of record in the office of the Recorder of Alameda Co, lot 14, blk 153 ..... 16 52

1587 D F Minney et al—In Kellersberger's Map of Oakland, map filed of record in the office of the Recorder of Alameda Co, lot 15, blk 153.... 20 36

1587 D F Minney et al—In Kellersberger's Map of Oakland, map filed of record in the office of the Recorder of Alameda Co, lot 16, blk 153.... 12 02

1587 D F Minney et al—In Kellersberger's Map of Oakland, map filed of record in the office of the Recorder of Alameda Co, lot 17, blk 153.... 16 75

1587 D F Minney et al—In Kellersberger's Map of Oakland, map filed of record in the office of the Recorder of Alameda Co, lot 18, blk 153 and imps 17 16

1587 D F Minney et al—In Kellersberger's Map of Oakland, map filed of record in the office of the Recorder of Alameda Co, lot 19, blk 153 and imps 29 96

1587 D F Minney et al—In Kellersberger's Map of Oakland, map filed of record in the office of the Recorder of Alameda Co, lot 20, blk 153.... 10 74

1587 D F Minney et al—In Kellersberger's Map of Oakland, map filed of record in the office of the Recorder of Alameda Co, lot 21, blk 153.... 10 75

1587 D F Minney et al—In Kellersberger's Map of Oakland, map filed of record in the office of the Recorder of Alameda Co, lot 22, blk 153 and imps 24 19

1587 D F Minney et al—In Kellersberger's Map of Oakland, map filed of record in the office of the Recorder of Alameda Co, lot 23, blk 153 8 83

1587 D F Minney et al—In Kellersberger's Map of Oakland, map filed of record in the office of the Recorder of Alameda Co, lot 24, blk 153 and imps 20 35

1587 D F Minney et al—In Kellersberger's Map of Oakland, map filed of record in the office of the Recorder of Alameda Co, lot 25, blk 153 8 83

BLOCK 156.

1601 Carrie M Cook—In Kellersberger's Map of Oakland, map filed of record in the office of the Recorder of Alameda Co, lot 12, blk 156 64 55

1601 Carrie M Cook—In Kellersberger's Map of Oakland, map filed of record in the office of the Recorder of Alameda Co, lot 13, blk 156 64 55

BLOCK 162.

1651 Rosa Weihe—In Kellersberger's Map of Oakland, map filed of record in the office of the Recorder of Alameda Co, e 8 ft of lot 27, blk 162 5 63

BLOCK 165.

1679 C M MacGregor—In Kellersberger's Map of Oakland, map filed of record in the office of the Recorder of Alameda Co, pce of ld beg at a point on the s line of 8th st, 150 ft e from Fallon st, th e 28 ft by 100 ft, s por of blk 201 and imps 18 44

1679 C M MacGregor

...ord in the office of the ...corder of Alameda Co.

...Mart Frankucken — Barstow Tract, map filed of record in the office of the Recorder of Alameda Co, n 30 ft of lot 2, blk 406 and imps 6 81
BLOCK 407.
5486 William Corlett—Adeline St Property, map filed of record in the office of the Recorder of Alameda Co, lot 3 and s 15 ft of lot 2, blk B-407 and imps 12 67
5492 Valentine Dervin — Adeline Street Property, map filed of record in the office of the Recorder of Alameda Co, lot 24 blk B-407 ..... 2 43
5493 John and Margaret Kerrigan —Adeline Street Property, map filed in the office of the Recorder of Alameda Co, lot 25, blk B-407 and imps 3 77
5503 St Clair A and Mary F Moore —Pce of ld beg at a point on the e line of Chestnut st 252 58-100 ft n from 18th st, th e 132 ft, th n to Encinal line 42 ft, th w along said line to e line of Chestnut st, th s 52 52-100 ft to beg, por of blk 407, imps and poll tax 1911 of St Clair A Moore 4 59
BLOCK 408
...W Mahoney—Wensinger Tract, map filed of record in the office of the Recorder of Alameda Co, lot 12, blk 408 5 98
5522 W Mahoney—Wensinger Tract, map filed of record in the office of the Recorder of Alameda Co, lot 13 blk 408 5 98
5522 W Mahoney—Wensinger Tract, map filed of record in the office of the Recorder of Alameda Co, lot 14, blk 408 7 36
BLOCK 409.
5559 Louis A Le Fevre—Pce of ld beg at a point on the e line of Filbert st, 225 ft n from 18th st th n 40 ft by 125 ft e portion of blk 409, imps and poll tax of 1911 ..... 4 50
BLOCK 410
5599 Anna Hughes—Walt Tract, map filed of record in the office of the Recorder of Alameda Co, lot 1, blk 410
BLOCK 412
5622 Grace V King—Pce of ld beg ... Myrtle sts, th s 95 ft by 125 ft deep w portion of blk G-412 ..... 10 11
5623 A N Rosenberg—Pce of ld beg at a point on the w line of Myrtle st 30 ft n from 21st st, th n 32 11½-12 ft by 100 ft w portion of blk G-412 and imps 21 09
5624 Grace V King—Pce of ld beg at a point on the w line of Myrtle st 127 11½-12 ft n from 21st st, th w 125 ft by 111 4⅝-12 ft w portion of blk G-412 ..... 10 75
BLOCK 413
5642 William Knox—Northern Extension map filed of record in the office of the Recorder of Alameda Co, pce of ld beg at a point on the n line of 21st st, 40 ft w from Filbert st, th w 40 ft by 100 ft n portion of lots 8, 9 and 10, blk F-413 and imps..... 16 97
5642 William Knox—Pers prop.. 1 96
5643 Rebecca P Nethercott—Northern Extension, map filed of record in the office of the Recorder of Alameda Co, pce of ld beg at a point on the n line of 21st st 80 ft w from Filbert st, th w 40 ft by 100 ft n portion of lots 8, 9 and 10, blk F-413 and imps .....
5643 Rebecca P Nethercott—Pers prop 1 96
BLOCK 415
5674 E H Labot—Pce of ld beg at a point on the s line of 22nd st, 129 ft e from Adeline st, th e 25 ft by 100 ft s portion of blk 415 and imps..... 14 23
5687 Edward Weschers—Pce of ld beg at a point 100 ft e from ... 30 30 ft e portion of blk 415 1 87
BLOCK 418
5694 W ... Hurton an undivided 2-3 int in, Jennie G Mackinley an undivided 1-3 int in—Pce of ld beg at a point ... the e line of Poplar st ... ft e from 22nd st, th s 38 4-12 ft by 230 ft e, portion of blk 418 ..... 3 07
BLOCK 419
5697 W D Huntington an undivided 2-3 int in; Jennie G Mackinley an undivided 1-3 int in—Pce of ld beg at a point on the e line of Kirkham st, 100 ft s from 22nd st, th s 168 ft by 230 ft e portion of blk 419 ..... 11 39
BLOCK 420
5698 W D Huntington an undivided 2-3 int in; Jennie G Mackinley an undivided 1-3 int in—In Northern Extension, map filed of record in the office of the Recorder of Alameda Co, lot 6, blk 1-420 2 42
5699 W D Huntington an undivided 2-3 int in; Jennie G Mackinley, an undivided 1-3 int —In Northern Extension, map filed of record in the office of the Recorder of Alameda Co, lot 8, blk 1-420 ..... 2 42
5699 W D Huntington an undivided 2-3 int in; Jennie G Mackinley, an undivided 1-3 int —In Northern Extension, map filed of record in the office of the Recorder of Alameda Co, lot 16 blk 1-420 ..... 2 42
5699 W D Huntington an undivided 2-3 int in; Jennie G Mackinley an undivided 1-3 int —In Northern Extension map filed of record in the office of the Recorder of Alameda Co, lot 17, blk 1-420 ..... 2 42
5699 W D Huntington (an undivided 2-3 int in), Jennie G Mackinley (an undivided 1-3 int in)—Northern Extension, map filed of record in the office of the Recorder of Alameda Co, lot 18, blk 1-420 2 42
5699 W D Huntington (an undivided 2-3 int in, Jennie G Mackinley (an undivided 1-3 int in)—Northern Extension, map filed of record in the office of the Recorder of Alameda Co, s 15 6-12 ft of lots 9 and 10, blk 1-420 ..... 1 73
BLOCK 422.
5706 Ellen McGovern (an undivided 2-6 int in), Annie McGovern (an undivided 1-6 int in), Margaret McGovern (an undivided 1-6 int in), John H. McGovern (an undivided 1-6 int in), Jennie C. McGovern (an undivided 1-6 int in)—Northern Extension, map filed of record in the office of the Recorder of Alameda Co, lot 12, blk W-423 ..... 3 06
5706 Ellen McGovern (an undivided 2-6 int in), Annie McGovern (an undivided 1-6 int in), Margaret McGovern (an undivided 1-6 int in), John H. McGovern (an undivided 1-6 int in), Jennie C. McGovern (an undivided 1-6 int in)—Northern Extension, map filed of record in the office of the Recorder of Alameda Co, lot 13, blk W-423 ..... 2 42
5706 Ellen McGovern (an undivided 2-6 int in), Annie McGovern (an undivided 1-6 int in), Margaret McGovern (an undivided 1-6 int in), John H. McGovern (an undivided 1-6 int in), Jennie C. McGovern (an undivided 1-6 int in)—Northern Extension, map filed of record in the office of the Recorder of Alameda Co, lot 14, blk W-423..... 2 42
5706 Ellen McGovern (an undivided 2-6 int in), Annie McGovern (an undivided 1-6 int in), Margaret McGovern (an undivided 1-6 int in), John H. McGovern (an undivided 1-6 int in), Jennie C. McGovern (an undivided 1-6 int in)—Northern Extension, map filed of record in the office of the Recorder of Alameda Co, lot 16, blk W-423..... 2 42
5706 Ellen McGovern (an undivided 2-6 int in), Annie McGovern (an undivided 1-6 int in), Margaret McGovern (an undivided 1-6 int in), John H. McGovern (an undivided 1-6 int in), Jennie C. McGovern (an undivided 1-6 int in)—Northern Extension, map filed of record in the office of the Recorder of Alameda Co, lot 20, blk H-429 and imps..... 7 36
BLOCK 430.
5823 Margaret Holt—Northern Extension, map fued of record in the office of the Recorder of Alameda Co, w 22 ft of s 44 ft of lot 7, blk I-430 and imps 16 97
5823 Margaret Holt—Pers prop ... 10 75
5826 Carl Wallser—Northern Extension, map filed of record in the office of the Recorder of ... of w 100 ft of lot ... blk I-430 and imps 5 63
BLOCK 432
5919 John Murray—Northern Extension, map filed of record in the office of the Recorder of Alameda Co, pce of ld beg at a pt on the n line of 24th st, 50 ft e fm Filbert st, th e 50 ft by 102 ft n, por of lots 1 and 2, blk E-433 and imps. 5 63
5930 E Esqueda—Northern Extension, map filed of record in the office of the Recorder of Alameda Co, pce of ld beg at a pt on the e line of Filbert st, 75 ft s fm 26th st, th s 25 ft by 100 ft e, por of lot 9, blk E-433 and imps.... 5 99
BLOCK 434
5945 Wane Marshall—Northern Extension, map filed of record in the office of the Recorder of Alameda Co, pce of ld beg at a pt on the s line of 26th st, 100 ft e fm Linden st, th e 25 ft by 101 ft s, por of lots 9 and 10 blk K-434 ..... 2 42
5958 Charles Murray — Northern Extension, map filed of record in the office of the Recorder of Alameda Co, n 27 10-12 ft of lot 18 and s ½ of lot 19, blk K-434 and imps 10 11
BLOCK 435.
5975 Sarah A Carter—Pce of ld beg at the nw cor of ... and Linden sts, th w 75 ft by 100 ft deep n, por of blk 435 and imps 10 75
BLOCK 436.
5991 Jennie Norton—Pce of ld beg at a pt on the w line of Chestnut st, 126½ ft n fm 24th st, th n 56 ft by 122 ft w, por of blk 436 and imps.. 8 19
BLOCK 437.
5997 Dollie McDonald—Pce of ld beg at a pt on the n line of 24th st, 96 ft e fm Magnolia st, th e 32 3-12 ft by 100 ft n, por of block 437..... 3 25
5997 Dollie McDonald—Pce of ld beg at a pt on the n line of 24th st, 100 ft w fm Adeline st, th w 28 3-12 ft by 75 ft n, por of blk 437 and imps.. 5 99
6005 J D Sueell—Northern Extension, map filed of record in the office of the Recorder of Alameda Co, n 11 3-12 ft of lot 5 and lot 10, blk F-437 and imps 19 06
9006 J D Sueell—Northern Extension, map filed of record in the office of the Recorder of Alameda Co, s 50 ft of lot 9, blk P-437 and imps.. ... 6 91
BLOCK 439.
6028 C M MacGreger — Northern Extension, map filed of record in the office of the Recorder of Alameda Co, pce of ld beg at the nw cor of 24th and Union sts, th n 75 6-12 ft by 230 ft deep w, por of blk ...
BLOCK 442
6044 J B Brewster—Pce of ld bd n and w by Peralta st, e by Kirkham st and s by 26th st, blk 442. ..... 1 87
BLOCK 444
6059 J Becutti—Northern Extension, map filed of record in the office of the Recorder of Alameda Co, w 25 ft of lots 1 and 2, blk S-444..... 4 62
BLOCK 445
6066 Thomas M Gough—Redivision of Block 649 map filed of record in the office of the Recorder of Alameda Co, lot 3, blk R-445 and imps..... 1 79
BLOCK 447.
6091 George E Tuman—Northern Extension, map filed of record in the office of the Recorder of Alameda Co, pce of ld beg at a pt on the s line of 28th st, 100 ft e fm Adeline st, th e 54 ft by 125 ft s, por of lots 8, 9, 10, 18, 19 and 20, blk N-447..... 8 74
6097 Greater San Francisco Investment Company — Northern Extension, map filed of record in the office of the Recorder of Alameda Co, pce of ld beg at se cor of Adeline and 28th sts, th e 100 ft by 50 ft deep s, por of lot 10, blk N-447 ..... 4 35
6100 George E Tuman—Northern Extension, map filed of record in the office of the Recorder of Alameda Co, n 12 ft of lot 17 and s 33 6-12 ft of lot 18, blk N-447..... 7 36
6105 F S Bettencourt — Northern Extension, map filed of record in the office of the Recorder of Alameda Co, pce of ld beg at a pt on the s line of 28th st, 50 ft w fm Chestnut st, th w 50 ft by 125 ft s por of lots 18, 19 and 20, blk N-447 and imps..... 12 86
BLOCK 448
6112 George E Tuman—Northern Extension, map filed of record in the office of the Recorder of Alameda Co, n 20 9-12 ft of lot 6 and s 17 6-12 ft of lot 7, blk M-448 5 99
6113 George E Tuman—Northern Extension, map filed of record in the office of the Recorder of Alameda Co, s 3½ ft of lot 6 and n 34 6-12 ft of lot 7 blk M-448 ...
BLOCK 450.
6141 Stephen Di Vecchio—Keene Tract, map filed of record in the office of the Recorder of Alameda Co, lot 16, blk 450 and imps 8 74
6141 Stephen Di Vecchio—Pers prop 1 96
BLOCK 451.
6147 Samuel A Jones — Keene Tract, map filed of record in the office of the Recorder of Alameda Co, lot 26, blk 451 imps and Poll Tax 1911. ..... 20 56
6147 Samuel A Jones—Pers prop... 3 42
6147 Samuel A Jones— ... in the office of the Recorder of Alameda Co, n 10 ft of lot ... 1 87
BLOCK 454.
6228 John P Maxwell—Golden Gate Homestead, map filed of record in the office of the Recorder of Alameda Co, lot 16, blk A-454 and imps..... 7 55
Homestead, map filed of record in the office of the Recorder of Alameda Co, w 40 ft of e 65 ft of lots 11 and 12, blk A-454 and imps..... 4 99
BLOCK 455.
6267 L A Lefevre—In Resubdivision of Blocks 659 and 660, map filed of record in the office of the Recorder of Alameda Co, s 32 ft of lot 6 and n 3 ft of lot 7, blk 455 and imps. 15 60
BLOCK 456.
6286 G E Tuman—In Resubdivision of Blocks 659 and 660, map filed of record in the office of the Recorder of Alameda Co, n 15 ft of lot 20, blk 456. 1 87
6286 G E Tuman—In Resubdivision of Blocks 659 and 660, map filed of record in the office of the Recorder of Alameda Co, lot 21, blk 456..... 5 99
6288 Clarina Fogg — In Resubdivision of Blocks 659 and 660, map filed of record in the office of the Recorder of Alameda Co, w 100 ft of s 3 ft of lot 19, blk 456 ..... 1 87
6298 William Healing—In Resubdivision of Blocks 659 and 660, map filed of record in the office of the Recorder of Alameda Co w 27 ft of lots 1 and 2, blk 456 and imps.. . 15 60
BLOCK 457.
6332 C F Reindollar—Peralta Homestead, map filed of record in the office of the Recorder of Alameda Co, pce of ld beg at a pt on the e line of Magnolia st, 225 ft n fm 28th st, th n 30 ft by 125 3-12 ft deep e, por of lot 2 blk E-457. ..... 4 62
BLOCK 458.
6347 Union Laundry Company—Peralta Homestead, map ... of the Recorder of Alameda Co, n 25 ft of lot 3 and s 25 ft of lot 2, blk H-458 and imps 30 70
6347 Union Laundry Company—Pers prop 18 07
BLOCK 459.
6355 Maud M and Fred L Carroll—Peralta Homestead, map filed of record in the office of the Recorder of Alameda Co, w 26 ¾-12 ft of e 52 1½-12 ft of lot 6, blk H-458 ..... 4 62
6364 John O Hughes — Peralta Homestead, map filed of record in the office of the Recorder of Alameda Co, s 38 ft of lot 8 blk H-458 ..... 5 99
BLOCK 459.
6399 Andrew Erickson — Peralta Homestead, map filed of record in the office of the Recorder of Alameda Co, s 75 ft of lot 10, blk I-459 and imps 27 96
6399 Andrew Erickson—Pers prop.. 1 96
BLOCK 462.
6406 F Cruz—Peralta Homestead, map filed of record in the office of the Recorder of Alameda Co, w 25 ft of e 100 ft of lot 4, blk G-462 and imps 3 07
6420 H Cammas—Peralta Homestead, map filed of record in ... Alameda Co, pce of ld beg at a pt on the e line of Union st 25 ft s fm 32nd st, th s 25 ft by 100 ft e, por of lot 6, blk G-462, and imps..... 5 99
6420 H Cammas—Peralta Homestead, map filed of record in the office of the Recorder of Alameda Co, n 25 ft of w 100 ft of lot 6, blk G-462 and imps 14 23
6424 Dennis A Feely (an undivided ½ int in), John J Feely (an undivided ½ int in)—Peralta Homestead, map filed of record in the office of the Recorder of Alameda Co, s 50 ft of e 100 ft of lot 7, blk G-462 and imps..... 10 11
BLOCK 463.
6447 Constance Silva — Peralta Homestead, map filed of record in the office of the Recorder of Alameda Co, s 35 ft of n 65 ft of W 125 3-12 ft of lot 2, blk F-463 ..... 5 99
6458 Martha E Sell—Peralta Homestead, map filed of record in the office of the Recorder of Alameda Co, pce of ld beg at a pt on the s line of 32nd st, 75 3-12 ft e fm Magnolia st, th e 25 ft by 100 ft s, por of lot 6, blk F-463 and imps.. 22 46
6453 Martha E Sell—Peralta Homestead, map filed of record in the office of the Recorder of Alameda Co pce of ld beg at a pt on the s line of 32nd st, 100 3-12 ft e fm Magnolia st, th e ... ft by 100 ft s, por of lot 6, blk F-463. ..... 4 62
BLOCK 464.
6483 Zacharia Taylor (an undivided ½ int in), Elizabeth L Summers (an undivided ½ int in) —Peralta Homestead, map filed of record in the office of the Recorder of Alameda Co, pce of ld beg at a pt on the s line of 32nd st, 55 1-3 ft w fm Chestnut st, th w 33 1-3 ft by 100 ft s, por of lot 7, blk C-464..... 2 43
6484 Elizabeth L Summers—Peralta Homestead, map filed of record in the office of the Recorder of Alameda Co, pce of ld beg at a pt on the s line of 32nd st, 52 ft w fm Chestnut st, th w 33 1-3 ft by 100 ft s, por of lot 7, blok C-464, and imps 8 74
BLOCK 465
6532 Augusta Englehart—Glascock Tract, map filed of record in the office of the Recorder of Alameda Co, lot 3, blk 466 ..... 4 62
6532 Augusta Englehart—Glascock Tract, map filed of record in the office of the Recorder of Alameda Co, lot 54, blk 466 ..... 4 62
6536 Augusta Englehart—Glascock Tract, map filed of record in the office of the Recorder of Alameda Co lot 49, blk 466 ..... 4 62
6536 Augusta Englehart—Glascock Tract, map filed of record in the office of the Recorder of Alameda Co, lot 50, blk 466 ..... 4 62
6536 Augusta Englehart—Glascock Tract map filed of record in the office of the Recorder of Alameda Co, lot 51, blk 466 ..... 4 62
BLOCK 470.
6590 Augusta Englehart—Glascock Tract, map filed of record in the office of the Recorder of Alameda Co lot 25, blk 470 5 99
6590 Augusta Englehart—Glascock Tract, map filed of record in the office of the Recorder of Alameda Co lot 26, blk 470 5 99
6590 Augusta Englehart—Glascock Tract, map filed of record in the office of the Recorder of Alameda Co, lot 27, blk 470 and ...
BLOCK 472
6631 F E Smith—Map No 2, Watts Tract, map filed of record in the office of the Recorder of Alameda Co, e 17 ft of lot 1 and w 17 ft of lot 12, blk 472 and imps. 12 86
6657 Calvin E Chisholm—Map No 2, Watts Tract, map filed of record in the office of the Recorder of Alameda Co, pce of ld beg at a point on the e line of Adeline st 137 6-12 ft n from 32nd st, th n 27 6-12 ft by 127 ft e portion of lots 1 and 2, blk 456 and imps..... 15 60
BLOCK 457.
6332 C F Reindollar—Peralta Homestead, map filed of record in the office of the Recorder of Alameda Co, pce of ld beg at a pt on the e line of Magnolia st, 225 ft n fm 28th st, th n 30 ft by 125 3-12 ft deep e, por of lot 2 blk E-457. ..... 4 62
BLOCK 458.
6347 Union Laundry Company—Peralta Homestead, map ... of the Recorder of Alameda Co, n 25 ft of lot 3 and s 25 ft of lot 2, blk H-458 and imps 30 70
6347 Union Laundry Company—Pers prop 18 07
BLOCK 459.
6355 Maud M and Fred L Carroll—Peralta Homestead, map filed of record in the office of the Recorder of Alameda Co, w 26 ¾-12 ft of e 52 1½-12 ft of lot 6, blk H-458 ..... 4 62
6364 John O Hughes — Peralta Homestead, map filed of record in the office of the Recorder of Alameda Co, s 38 ft of lot 8 blk H-458 ..... 5 99
BLOCK 459.
6399 Andrew Erickson — Peralta Homestead, map filed of record in the office of the Recorder of Alameda Co, s 75 ft of lot 10, blk I-459 and imps 27 96
6399 Andrew Erickson—Pers prop.. 1 96
BLOCK 462.
6406 F Cruz—Peralta Homestead, map filed of record in the office of the Recorder of Alameda Co, w 25 ft of e 100 ft of lot 4, blk G-462 and imps 3 07
6420 H Cammas—Peralta Homestead, map filed of record in ... Alameda Co, pce of ld beg at a pt on the e line of Union st 25 ft s fm 32nd st, th s 25 ft by 100 ft e, por of lot 6, blk G-462, and imps..... 5 99
6420 H Cammas—Peralta Homestead, map filed of record in the office of the Recorder of Alameda Co, n 25 ft of w 100 ft of lot 6, blk G-462 and imps 14 23
6424 Dennis A Feely (an undivided ½ int in), John J Feely (an undivided ½ int in)—Peralta Homestead, map filed of record in the office of the Recorder of Alameda Co, s 50 ft of e 100 ft of lot 7, blk G-462 and imps..... 10 11
BLOCK 463.
6447 Constance Silva — Peralta Homestead, map filed of record in the office of the Recorder of Alameda Co, s 35 ft of n 65 ft of W 125 3-12 ft of lot 2, blk F-463 ..... 5 99
6458 Martha E Sell—Peralta Homestead, map filed of record in the office of the Recorder of Alameda Co, pce of ld beg at a pt on the s line of 32nd st, 75 3-12 ft e fm Magnolia st, th e 25 ft by 100 ft s, por of lot 6, blk F-463 and imps.. 22 46
6453 Martha E Sell—Peralta Homestead, map filed of record in the office of the Recorder of Alameda Co pce of ld beg at a pt on the s line of 32nd st, 100 3-12 ft e fm Magnolia st, th e ... ft by 100 ft s, por of lot 6, blk F-463. ..... 4 62
BLOCK 464.
6483 Zacharia Taylor (an undivided ½ int in), Elizabeth L Summers (an undivided ½ int in) —Peralta Homestead, map filed of record in the office of the Recorder of Alameda Co, pce of ld beg at a pt on the s line of 32nd st, 55 1-3 ft w fm Chestnut st, th w 33 1-3 ft by 100 ft s, por of lot 7, blk C-464..... 2 43
6484 Elizabeth L Summers—Peralta Homestead, map filed of record in the office of the Recorder of Alameda Co, pce of ld beg at a pt on the s line of 32nd st, 52 ft w fm Chestnut st, th w 33 1-3 ft by 100 ft s, por of lot 7, blok C-464, and imps 8 74
BLOCK 465
6532 Augusta Englehart—Glascock Tract, map filed of record in the office of the Recorder of Alameda Co, lot 3, blk 466 ..... 4 62
6532 Augusta Englehart—Glascock Tract, map filed of record in the office of the Recorder of Alameda Co, lot 54, blk 466 ..... 4 62
6536 Augusta Englehart—Glascock Tract, map filed of record in the office of the Recorder of Alameda Co lot 49, blk 466 ..... 4 62
6536 Augusta Englehart—Glascock Tract, map filed of record in the office of the Recorder of Alameda Co, lot 50, blk 466 ..... 4 62
6536 Augusta Englehart—Glascock Tract map filed of record in the office of the Recorder of Alameda Co, lot 51, blk 466 ..... 4 62
BLOCK 470.
6590 Augusta Englehart—Glascock Tract, map filed of record in the office of the Recorder of Alameda Co lot 25, blk 470 5 99
6590 Augusta Englehart—Glascock Tract, map filed of record in the office of the Recorder of Alameda Co lot 26, blk 470 5 99
6590 Augusta Englehart—Glascock Tract, map filed of record in the office of the Recorder of Alameda Co, lot 27, blk 470 and ...
BLOCK 472
6631 F E Smith—Map No 2, Watts Tract, map filed of record in the office of the Recorder of Alameda Co, e 17 ft of lot 1 and w 17 ft of lot 12, blk 472 and imps. 12 86
6657 Calvin E Chisholm—Map No 2, Watts Tract, map filed of record in the office of the Recorder of Alameda Co, pce of ld beg at a point on the e line of Adeline st 137 6-12 ft n from 32nd st, th n 27 6-12 ft by 127 ft e portion of lots 1 and 2, blk 456 and imps 15 60
BLOCK 457.
6332 C F Reindollar—Peralta Homestead, map filed of record in the office of the Recorder of Alameda Co, pce of ld beg at a pt on the e line of Magnolia st, 225 ft n fm 28th st, th n 30 ft by 125 3-12 ft deep e, por of lot 2 blk E-457. ..... 4 62
BLOCK 458.
6347 Union Laundry Company—Peralta Homestead, map ... of the Recorder of Alameda Co, n 25 ft of lot 3 and s 25 ft of lot 2, blk H-458 and imps 30 70
6347 Union Laundry Company—Pers prop 18 07
BLOCK 459.
6355 Maud M and Fred L Carroll—Peralta Homestead, map filed of record in the office of the Recorder of Alameda Co, w 26 ¾-12 ft of e 52 1½-12 ft of lot 6, blk H-458 ..... 4 62
6364 John O Hughes — Peralta Homestead, map filed of record in the office of the Recorder of Alameda Co, s 38 ft of lot 8 blk H-458 ..... 5 99
BLOCK 459.
6399 Andrew Erickson — Peralta Homestead, map filed of record in the office of the Recorder of Alameda Co, s 75 ft of lot 10, blk I-459 and imps 27 96
6399 Andrew Erickson—Pers prop.. 1 96
BLOCK 462.
6406 F Cruz—Peralta Homestead, map filed of record in the office of the Recorder of Alameda Co, w 25 ft of e 100 ft of lot 4, blk G-462 and imps 3 07
6420 H Cammas—Peralta Homestead, map filed of record in ... Alameda Co, pce of ld beg at a pt on the e line of Union st 25 ft s fm 32nd st, th s 25 ft by 100 ft e, por of lot 6, blk G-462, and imps..... 5 99
6420 H Cammas—Peralta Homestead, map filed of record in the office of the Recorder of Alameda Co, n 25 ft of w 100 ft of lot 6, blk G-462 and imps 14 23
6424 Dennis A Feely (an undivided ½ int in), John J Feely (an undivided ½ int in)—Peralta Homestead, map filed of record in the office of the Recorder of Alameda Co, s 50 ft of e 100 ft of lot 7, blk G-462 and imps..... 10 11
BLOCK 463.
6447 Constance Silva — Peralta Homestead, map filed of record in the office of the Recorder of Alameda Co, s 35 ft of n 65 ft of W 125 3-12 ft of lot 2, blk F-463 ..... 5 99
6458 Martha E Sell—Peralta Homestead, map filed of record in the office of the Recorder of Alameda Co, pce of ld beg at a pt on the s line of 32nd st, 75 3-12 ft e fm Magnolia st, th e 25 ft by 100 ft s, por of lot 6, blk F-463 and imps.. 22 46
6453 Martha E Sell—Peralta Homestead, map filed of record in the office of the Recorder of Alameda Co pce of ld beg at a pt on the s line of 32nd st, 100 3-12 ft e fm Magnolia st, th e ... ft by 100 ft s, por of lot 6, blk F-463. ..... 4 62
BLOCK 464.
6483 Zacharia Taylor (an undivided ½ int in), Elizabeth L Summers (an undivided ½ int in) —Peralta Homestead, map filed of record in the office of the Recorder of Alameda Co, pce of ld beg at a pt on the s line of 32nd st, 55 1-3 ft w fm Chestnut st, th w 33 1-3 ft by 100 ft s, por of lot 7, blk C-464..... 2 43
6484 Elizabeth L Summers—Peralta Homestead, map filed of record in the office of the Recorder of Alameda Co, pce of ld beg at a pt on the s line of 32nd st, 52 ft w fm Chestnut st, th w 33 1-3 ft by 100 ft s, por of lot 7, blok C-464, and imps 8 74
BLOCK 465
6532 Augusta Englehart—Glascock Tract, map filed of record in the office of the Recorder of Alameda Co, lot 3, blk 466 ..... 4 62
6532 Augusta Englehart—Glascock Tract, map filed of record in the office of the Recorder of Alameda Co, lot 54, blk 466 ..... 4 62
6536 Augusta Englehart—Glascock Tract, map filed of record in the office of the Recorder of Alameda Co lot 49, blk 466 ..... 4 62
6536 Augusta Englehart—Glascock Tract, map filed of record in the office of the Recorder of Alameda Co, lot 50, blk 466 ..... 4 62
6536 Augusta Englehart—Glascock Tract map filed of record in the office of the Recorder of Alameda Co, lot 51, blk 466 ..... 4 62
BLOCK 470.
6590 Augusta Englehart—Glascock Tract, map filed of record in the office of the Recorder of Alameda Co lot 25, blk 470 5 99
6590 Augusta Englehart—Glascock Tract, map filed of record in the office of the Recorder of Alameda Co lot 26, blk 470 5 99
6590 Augusta Englehart—Glascock Tract, map filed of record in the office of the Recorder of Alameda Co, lot 27, blk 470 and ...
BLOCK 472
6631 F E Smith—Map No 2, Watts Tract, map filed of record in the office of the Recorder of Alameda Co, e 17 ft of lot 1 and w 17 ft of lot 12, blk 472 and imps. 12 86
6657 Calvin E Chisholm—Map No 2, Watts Tract, map filed of record in the office of the Recorder of Alameda Co, pce of ld beg at a point on the e line of Adeline st 137 6-12 ft n from 32nd st, th n 27 6-12 ft by 127 ft e portion of lots 1 and 2, blk 456 and imps 15 60
6647 A Alper—Map No. 2, Watts Tract, map filed of record in the office of the Recorder of Alameda Co, pce of ld beg at a point on the w line of Chestnut st, 150 ft s from 24th st, th s 50 ft by 127 ft w portion of lot 8, blk 472 and imps 5 99
6842 M R Barrer—Gibbon's Property Revised, map filed of record in the office of the Recorder of Alameda Co, lot 5, blk 487 and imps 3 71
BLOCK 490.
6898 Cormella Michele — Gibbon's Property Revised, map filed of record in the office of the Recorder of Alameda Co, lot 20 blk 490 and imps 3 71
BLOCK 491.
6923 Manuel Gonsalves — Gibbon's Property Revised and Plot 406, map filed of record in the office of the Recorder of Alameda Co, pce of ld beg at a point on the s line of William st, 148 6-12 ft w from Willow st, th w 23 6-12 ft by 100 7¼-12 ft s portion of blk 491 and imps 2 43
BLOCK 494.
6978 M J Silva—Plot 406, map filed of record in the office of the Recorder of Alameda Co, lot 24, blk 45-494 ..... 3 25
BLOCK 498.
6997 Edward Murphy, Estate of—Plot 406, map filed of record in the office of the Recorder of Alameda Co, lot 8 blk 38-498 and imps 4 99
6997 Edward Murphy, Estate of—Plot 406, map filed of record of Alameda Co, lot 9, blk 38-498 ..... 4 98
BLOCK 504.
7118 Joachim H Smith—Gibbon's Property at Point, map filed of record in the office of the Recorder of Alameda Co, lot 34, blk 504 and imps.... 8 19
w portion of lot 8, blk 472 and imps 5 99
BLOCK 497
6842 M R Barrer—Gibbon's Property Revised, map filed of record in the office of the Recorder of Alameda Co, lot 5, blk 487 and imps 3 71
BLOCK 490.
6898 Cormella Michele — Gibbon's Property Revised, map filed of record in the office of the Recorder of Alameda Co, lot 20 blk 490 and imps 3 71
BLOCK 491.
6923 Manuel Gonsalves — Gibbon's Property Revised and Plot 406, map filed of record in the office of the Recorder of Alameda Co, pce of ld beg at a point on the s line of William st, 148 6-12 ft w from Willow st, th w 23 6-12 ft by 100 7¼-12 ft s portion of blk 491 and imps 2 43
BLOCK 494.
6978 M J Silva—Plot 406, map filed of record in the office of the Recorder of Alameda Co, lot 24, blk 45-494 ..... 3 25
BLOCK 498.
6997 Edward Murphy, Estate of—Plot 406, map filed of record in the office of the Recorder of Alameda Co, lot 8 blk 38-498 and imps 4 99
6997 Edward Murphy, Estate of—Plot 406, map filed of record of Alameda Co, lot 9, blk 38-498 ..... 4 98
BLOCK 504.
7118 Joachim H Smith—Gibbon's Property at Point, map filed of record in the office of the Recorder of Alameda Co, lot 34, blk 504 and imps.... 8 19
BLOCK 504.
7194 J W Linville—Plot 406, map filed of record in the office of the Recorder of Alameda Co, lot 17, blk 36-514 ..... 5 99
BLOCK 516.
7209 George W Austin—Pce of ld beg at a point on the s line of 8th st, 125 ft e from Wood st, th e 25 ft by 57 ... imps 15 60
BLOCK 517.
7214 Samuel Shannon—Zeigenbein Survey No 1166, map filed of record in the office of the Recorder of Alameda Co, lot 1, blk 517 and imps..... 59 52
7214 Samuel Shannon—Zeigenbein Survey No 1166, map filed of record in the office of the Recorder of Alameda Co, s 10 ft of lot 2 blk 517 ..... 4 62
7228 George McNamara — Zeigenbein Survey No 1166, map filed of record in the office of the Recorder of Alameda Co, s 15 ft of lot 15 and n 10 ft of lot 16, blk 517 and imps 4 35
7238 Mary E Madden—Zeigenbein Survey No 1166, map filed of record in the office of the Recorder of Alameda Co, lot 27, blk 517 and imps 10 11
BLOCK 518.
7247 Mary A Gardner—In Casserly Tract at Point map filed of record in the office of the Recorder of Alameda Co, w 80 ft of lot 10, blk 518 and imps 8 82
7259 James F Hurl—In Casserly Tract at Point, map filed of record in the office of the Recorder of Alameda Co, lot 22, blk 518, imps and poll tax 1911 ..... 4 50
BLOCK 531.
7283 Harry W France—In Casserly Trace at Point, map filed of record in the office of the Recorder of Alameda Co, lot 4 and w 10 ft of lot 10, blk 520 and imps 9 47
7286 Ann M Beebe—In Casserly Tract at Point map filed of record in the office of the Recorder of Alameda Co, w 33 ft of lots 12, 13 and ... blk ... and imps 8 19
7297 Thomas Reese—In Casserly Tract at Point, map filed of record in the office of the Recorder of Alameda Co, lot 24, blk 520 and imps ... 12 86
BLOCK 522.
7373 J Dearing—City Survey 1540, map filed of record in the office of the Recorder of Alameda Co lot 32, blk 522 and imps 5 63
BLOCK 523
7386 Theodoshey Tait—Pce of ld beg at a point on the e line of Pine st, 265 ft n from Division st th n 30 ft by 80 ft e portion of blk 523 and imps 5 63
BLOCK 528
7423 W F Millhone—Pce of ld beg at the se cor of Willow and 10th sts, th s 29 ft by 75 ft deep e portion of block 528 imps and poll tax 1911 ..... 4 50
BLOCK 530
7426 Charles F Gladding—Part of Plot 402, map filed of record in the office of the Recorder of Alameda Co, e 26 6-12 ft of w 42 ft of s 67½ ft of lot 38 blk 530 and imps 4 99
7476 Pietro and Santa Brocchim—Part of Plot 402, map filed of record in the office of the Recorder of Alameda Co, pce of ld beg at a point on the n line of 9th st 47 6-12 ft e from Pine st, th e 30 ft by 135 ft n portion of blk 530 imps and poll tax 1911 of ... Brocchim..... 4 50
BLOCK 531.
7489 Frank J. Monahan—Part of Plot 402, map filed of record in the office of the Recorder of Alameda Co s 27 ft of n 54 ft of lots 45 and 46, blk 531 and imps 8 74
BLOCK ...
7507 F. and M. A. Jackson—Pers prop 1 96
BLOCK 534
7522 A. P. Rademacker—Part of plot 402, map filed of record in the office of the Recorder of Alameda Co. pce of ld beg at the n w cor of Wood and 10th st, th w 95 ft, n 85 ft, w 50 ft, n parallel, e 50 ft, s 35 ft, e 82 ft and s 100 ft to beg, portion of blk 534 and imps 13 44
BLOCK 535.
7545 Kate Cook—Toland Tract, map filed of record in the office of the Recorder of Alameda Co, lot 11, blk A 535 and imps 11 48
BLOCK 539
7635 R. Whitehead—Oakland Point Homestead, map filed of record in the office of the Recorder of Alameda Co, w ½ of lot 7, blk C-539 and ...
BLOCK 540.
7663 C. M. Miller—Oakland Point Homestead, map filed of record in the office of the Recorder of Alameda Co, lot 12, blk B-540 and imps. 17 20
BLOCK 544.
7702 John ... Weimann — Oakland Point Homestead, map filed of record in the office of the Recorder of Alameda Co, n ... and imps 4 99
7714 P. B. Field—Oakland Point Homestead, map filed of record in the office of the Recorder of Alameda Co, n 50 ft of lots 13 and 16, blk A-544 and imps 7 55
7715 O. C. Hyatt—Oakland Point Homestead, map filed of record in the office of the Recorder of Alameda Co, s 50 ft of n 100 ft of lots 13 and 16, blk A-544 and imps 9 47
BLOCK 547.
7767 W. R. Thomas—pce of ld beg at the s w cor of Peralta and 15th sts, th s 40 ft by 100 ft deep, w portion of blk 547 and imps 33 44
BLOCK 554.
7887 Samuel W. George, in Map of redivision of blk 740 and por blks 739, 727 and 728, map filed of record in the office of the Recorder of Alameda Co, lot 14, blk A-554, imps and poll tax 1911 ..... 14 11

Co, lot 2, blk 703 and imp.s 12 66
10518 Henry Sutliff, Map of the Oak Park Tract, map filed of record in the office of the Recorder of Alameda Co, lot 17, blk 703 and imps 12 21
10534 Harvey Sparrow et al—Map of of the Oak Park Tract, map filed of record in the office of the Recorder of Alameda Co, lot 12, blk 703 and imps 7 66
10535 Mary G. Jones—Map of the Oak Park Tract, map filed of record in the office of the Recorder of Alameda Co, pce of ld beg at a point on the n w line of Richmond Boulevard 60 ft n e from intersection with Orchard st, th n e 38 ft n w, 89 54-100 ft, s 16 36-100 ft to common cor lots 18 and 19, th s 24 17-100 ft to intersection with line drawn n w from pt of beg at right angles to said line of Richmond Boulevard, th se 75 ft to beg, por of lots 18 and 19, blk 703 and imps 8 19
BLOCK 707.
10564 Annette Merriam—Buena Vista Homestead, map filed of record in the office of the Recorder of Alameda Co, n 90 ft of lot 19, blk 707 and imps 102 07
10564 Annette Merriam—Pers Prop. 7 82
BLOCK 708.
10586 Mrs. H. G. Penn—Rowland Tract, map filed of record in the office of the Recorder of Alameda Co, lot 42, blk 708 and imps 19 72
10626 S. Kayovich—A. J. Snyder's Resub of a por of blk 2035, Rowland Tract, map filed of record in the office of the Recorder of Alameda Co, e 31 ft of lot 34 and w 5 ft of lot 35, blk 708 and imps 17 16
BLOCK 709.
10664 J. H. Gerard—Rowland Tract map filed of record in the office of the Recorder of Alameda Co, lot 29, blk 709 and imps 33 44
BLOCK 710.
10687 Helen Nucholls — Rowland Tract, map filed of record in the office of the Recorder of Alameda Co, lot 31, blk 710 and imps, ... 15 38
10699 Maggie Price—In Rowland, Whitcher & Brockhurst Tract (Henry's sub), map filed of record in the office of the Recorder of Alameda Co, lot 12, blk 710 and imps 12 86
BLOCK 713.
10736 R. G. Marquardt—Rowland Tract, map filed of record in the office of the Recorder of Alameda Co, lot 17, blk 713 and imps 10 11
10756 Joseph T. Roche—Rowland Tract, map filed of record in the office of the Recorder of Alameda Co, w 30 ft of e 40 ft of lot 11, blk 713, imps and poll tax 1911.... 4 50
BLOCK 714.
10766 John F. Whalen—Rowland Tract, map filed of record in the office of the Recorder of Alameda Co, e 25 ft of lot 14, blk 714 and imps 19 72
10776 John W Terne — Rowland Tract, map filed of record in the office of the Recorder of Alameda Co, lot 16, blk 714 and imps 10 11
10777 Oliver Legault — Rowland Tract, map filed of record in the office of the Recorder of Alameda Co, w 90 ft of lot 18, blk 714, imps and poll Tax 1911. ..... 14 75
10782 G. E. Irving—Rowland Tract, map filed of record in the office of the Recorder of Alameda Co, pce of ld beg at a point on the n line of 31st st 62 6-12 ft e from West st, th e 27 6-12 ft by 100 ft n por of lots 21, 22 and 23, blk 714 and imps 5 85
10791 Andrew McFarland—Rowland Tract, map filed of record in the office of the Recorder of Alameda Co, w 35 ft of e 40 ft of lot 28, blk 714 and imps 23 84
10791 Andrew McFarland — Pers Prop 1 96
BLOCK 716.
10860 Charles H. Homer—Rowland Tract, map filed of record in the office of the Recorder of Alameda Co, lot 13, blk 716 and imps 12 03
10878 R. D. Whitehead—In Map of the Collins Tract, map filed of record in the office of the Recorder of Alameda Co, e 34 ft of lot 9, blk 716 and imps 12 03
BLOCK 717.
10907 J H Simpson—Map showing the remaining property of the Central Land Co, in blks F and G, map filed of record in the office of the Recorder of Alameda Co., pce of ld beg at a point on the s line of Brockhurst st 136 8-12 ft e from West st, th e 42 ft by 64 fet, s portion of blk 717, and imps 11 39
10919 J H Simpson—In Central Land Company's Tract, map filed of record in the office of the Recorder of of Alameda Co. pce of ld beg at a point on s line of Brockhurst st, 158 8-12 ft e from West st, th e 41 58-100 feet by 64 ft, s portion of blk 717 and imps 22 46
BLOCK 718.
10924 Emily Ligda—In Central Land Company's Tract, map filed of record in the office of the Recorder of Alameda Co, e 33 ft of lot 7 and w 2 ft of lot 8, blk F-718, and imps.. 11 39
10929 Teresa Grubb—Map showing the remaining property of the Central Land Co, in blks F and G, map filed of record in the office of the Recorder of Alameda Co, pce of ld beg at a point on the n line of Brockhurst st, 270 65-100 ft w from Grove st, th w 37½ ft by 100 48-100 ft, n por of blk F-718, and imps. 29 33
10929 Teresa Grubb—Pers prop 1 96
BLOCK 719.
f0970 Robert T Woodward — Rowland Tract, map filed of record in the office of the the Recorder of Alameda Co, e ½ of lot 7, blk 719, and imps. 12 86
BLOCK 720.
10991 Frank La Breck—In Central Land Company's Tract, map filed of record in the office of the Recorder of Alameda Co, e ½ of lot 7, blk H-720, and imps 9 47
10998 J D Montgomery—In Central Land Company's Tract, map filed of record in the office of the Recorder of Alameda Co, pce of ld beg at the sw cor of 33d and West sts, th s 40 ft by 116 2-3 ft deep, w portion of lot 15 and all of lot 14, blk H-720, imps and poll tax, 1911..... 4 50
BLOCK 722.
11017 William T Hamilton—In Central Land Company's Tract, map filed of record in the office of the Recorder of Alameda Co, s 8 ft of lot 9 and n 21 ft of lot 10, blk Q-722, and imps..... 10 11
BLOCK 727.
11171 Lettie W Holland—Buena Vista Homestead, map filed of record in the office of the Recorder of Alameda Co, s 40 3-100 ft of lot 9 blk 727 13 31
11171 Lettie W Holland — Buena Vista Homestead, map filed of record in the office of the Recorder of Alameda Co, lot 10, blk 727, and imps 29 32
11171 Lettie W Holland — Buena Vista Homestead, map filed of record in the office of the Recorder of Alameda Co, lot 42, blk 727, and imps..... 8 83
11171 Lettie W Holland — Buena Vista Homestead, map filed of record in the office of the Recorder of Alameda Co, s 40 ft of lot 43, blk 727..... 5 63
11175 Jane McKay—Buena Vista Homestead, map filed of record in the office of the Recorder of Alameda Co, lot 40 blk 727 ..... 9 47
11183 Mary and Charles Bahnsen—Buena Vista Homestead, map filed of record in the office of the Recorder of Alameda Co, lot 45, blk 727, imps and poll tax 1911 of Charles Brabandt 4 80
BLOCK 730.
11209 Walter B. Fawcett — In Amended Map of College Heights, map filed of record in the office of the Recorder of Alameda Co, s 2 ft of lot 12 and w 32 ft of lot 13, blk 713, imps and poll tax 1911. ..... 19 23
11214 Alice L Krell—In Amended Map of College Heights, map filed of record in the office of the Recorder of Alameda Co, lot 10, blk 730, and imps 34 81
11222 D Thompson—In Amended Map of College Heights, map filed of record in the office of the Recorder of Alameda Co, w 34 ft of lot 12, blk 730 and imps..... 15 23
11228 Augusta E C Mangen—Academy Homestead, map filed of record in the office of the Recorder of Alameda Co, lot 32 blk 730..... 10 11
BLOCK 731.
11241 Charlotte L Hubbard — Oak Park Tract, map filed of record in the office of the Recorder of Alameda Co, s 35 ft of n 75 ft of lots 70 and 71, blk 731 ..... 7 30
11253 Nathan Rodgers—Oak Park Tract, map filed of record in the office of the Recorder of Alameda Co, pce of ld beg a point on the se line of Piedmont ave with ne line of Randwick ave, th n 25 ft by se 80 ft, por of lots 42
BLOCK 733.
11307 J L Callaghan—In Amended Map of College Heights, map filed of record in the office of the Recorder of Alameda Co, lot 2, blk 733 imps and poll tax 1911 ..... 30 58
11307 J L Callaghan—Pers prop .. 3 43
BLOCK 736.
11366 Elizabeth Jarvis Buswell—Pacific Theological Seminary Tract, map filed of record in the office of the Recorder of Alameda Co, lot 32, blk 736 and imps 20 36
11377 Belle C Keifer—Pacific Theological Seminary Tract, map filed of record in the office of the Recorder of Alameda Co, pce of ld beg at a point on the n line of 34th st, 91 56-100 ft e from Telegraph ave, th e 43 03-100 ft by 109 85-100 ft, n por of lots 36 and 37, blk 736 and imps 22 92
BLOCK 737.
11425 E C. Gilbert—In Central Land Company's Tract, map filed of record in the office of the Recorder of Alameda Co, pce of ld beg at a point on the n line of 34th st 261 8-12 ft e from Grove st, th e 60 4-12 ft by 120 3-12 ft, n por of blk 737 and imps 27 96
11425 E C Gilbert—Pers prop 1 96
BLOCK 738.
11449 J. W. Hoag—In Central Land Company's Tract, map filed of record in the office of the Recorder of Alameda Co, lot 23, blk D-738 and imps 27 95
11449 J W Hoag—Pers prop 3 43
11449 J W Hoag—In Central Land Company's Tract, map filed of record in the office of the Recorder of Alameda Co, e ½ of lot 24, blk D-738.... 7 36
BLOCK 739.
11455 M J and L E Burrows — In Central Land Company's Tract, map filed of record in the office of the Recorder of Alameda Co, w 37 ft of e 40 ft of lot 11, blk L-739 and imps. 26 58
11455 M J and L E Burrows—Pers prop 3 43
11471 Elizabeth H Stokes—In Central Land Company's Tract, map filed of record in the office of the Recorder of Alameda Co, lot 27, blk L-739. ..... 12 86
11475 Marie J C de Davidson—In Central Land Company's Tract, map filed of record in the office of the Recorder of Alameda Co, e 15 ft of lot 12 and w 25 ft of lot 13, blk L-739 and imps 12 67
11486 J W Masengale—In Central Land Company's Tract, map filed of record in the office of the Recorder of Alameda Co, e 16 3-12 ft of lot 7 and w 24 ft of lot 8, blk L-739, imps and poll tax 1911..... 4 50
BLOCK 741.
11538 Annie Murphy—In Mitchell Tract, map filed of record in the office of the Recorder of Alameda Co, lot 13 blk 741 and imps 4 99
11553 Abraham Strathar—In Mitchell Tract, map filed of record in the office of the Recorder of Alameda Co, lot 40 and w 12½ feet of lot 41, blk 741 and imps 21 09
BLOCK 742.
11587 Ada Mills Young—In Central Land Company's Tract, map filed of record in the office of the Recorder of Alameda Co, e 12 6-12 ft of lot 9 and w 25 ft of lot 10, blk M-742 and imps 25 21
11600 H A Poland—In Central Land Company's Tract, map filed of record in the office of the Recorder of Alameda Co, e ¾ of lot 30, blk M-742 and imps 8 23
11605 Taylor M Davis—In Central Land Company's Tract, map filed of record in the office of the Recorder of Alameda Co, pce of ld beg at a point on the n w line of 35th st 35 ft e from Market st, th e 33 ft by 100 ft, n por of lots 1 and 2, blk M-742 and imps 23 34
11605 Taylor M Davis—Pers prop.. 1 96
11607 A L Brown—In Central Land Company's Tract, map filed of record in the office of the Recorder of Alameda Co, w 27 ft of lot 26 blk M-742 and imps 21 09
BLOCK 743.
11615 Ellen Stokes—In Central Land Company's Tract, map filed of record in the office of the Recorder of Alameda Co, s 20 ft of lot 3 and n 20 ft of lot 2 blk C-743 and imps 22 07
11617 Kate G Johnson—In Central Land Company's Tract, map filed of record in the office of the Recorder of Alameda Co, w 40 ft of lot 19, blk C-743 and imps 10 75
11621 Caroline M Sturtevant—In Central Land Company's Tract, map filed of record in the office of the Recorder of Alameda Co, lot 13 blk C-743 and imps 16 53
11628 Sarah L Butters—In Central Land Company's Tract, Map filed of record in the office of the Recorder of Alameda Co, lot 12, blk C-743 and imps 38 93
BLOCK 744.
11659 G E and Anna Stoni—Pce of ld beg at a point on the s line of 36th st 467 ft w from Telegraph ave th w 30 ft by 119 10-12 ft s portion of blk 744 and imps.. 13 81
11661 Annie M Chisby—Pce of ld beg at a point on the s line of 36th st 354 ft w from Telegraph ave th w 52 ft by 119 10-12 ft, s portion of blk 744 and imps 23 66
BLOCK 769.
11734 Sidney W Smith—Map of lots 14 and 15 of H C Lee 100-acre Tract, map filed of record in the office of the Recorder of Alameda Co, lot 4 blk 769 ..... 14 22
11734 Sidney W Smith—Map of lots 14 and 15 of H C Lee 100 acre Tract, map filed of record in the office of the Recorder of Alameda Co, sw 33 4-12 ft of lot 5, blk 769 and imps 22 84
11734 Sidney W Smith—Pers prop. 9 25
BLOCK 771.
11795 Sadie J Pennell—Por of [illegible] in the office of the Recorder of Alameda Co, pce of ld beg at a point on the w line of Lenox ave, 140 ft s from Montecito ave th se 60 ft sw 139 99-100 ft nw 59 88-100 ne 126 06-100 ft to beg, portion of blk 771.... 13 02
BLOCK 775.
11874 Samuel J Eva—Port of plot 21, map filed of record in the office of the Recorder of Alameda Co, pce of ld beg at the se cor of Lee st and Van Buren ave th s 60 ft by 125 deep, e portion of blk 775 and imps 38 93
11879 Elizabeth N Brier—In Lakeside Subdivision of Adams Point Property, map filed of record in the office of the Recorder of Alameda Co, lot 2, blk 15-775 and imps.. 24 20
BLOCK 776.
11894 W S Angwin—In Lakeside Subdivision of Adams Point property, map filed of record in the office of the Recorder of Alameda Co, lot 6 blk 14-776 ..... 16 52
11900 S P Tate—In Lakeside Subdivision of Adams Point Property, map filed of record in the office of the Recorder of Alameda Co, s 25 ft of lot 14 and n 10 ft of lot 13 blk 14-776 ..... 7 55
11901 Neal J McKeon—In Lakeside Subdivision of Adams Point Property, map filed of record in the office of the Recorder of Alameda Co, n 37 50 ft of lot 14 blk 14-776 and imps 44 42
BLOCK 778.
11939 Ioma V Warren—In Lakeside Subdivision of Adams Point Property, map filed of record in the office of the Recorder of Alameda Co, lot 17 blk 12-778 and imps..... 22 28
BLOCK 779.
11967—Anna Van Gorden Kergan—In Lakeside Subdivision of Adams Point Property, map filed of record in the office the Recorder of Alameda Co, lot 26, blk 11-779 and imps. 38 93
BLOCK 780.
11968 M E Havermale—In Lakeside Subdivision of Adams Point Property, map filed of record in the office of the Recorder of Alameda Co, lot 1 blk 10-780 and imps..... 65 01
11963 M E Havermale—Pers prop.. 7 82
BLOCK 783.
12080 S W Hall—Highland Subdivision of Adams Point Property, map filed of record in the office of the Recorder of Alameda Co, lot 26 blk 8-783 and imps 54 03
12080 S W Hall—Pers prop..... 6 36
BLOCK 785.
12083 Ida M Hartley—Highland Subdivision of Adams Point Property, map filed of record in the office of the Recorder of Alameda Co, lot 9 blk 1-785 and imps 34 82
12083 Ida M Hartley—Pers Prop.... 1 96
BLOCK 786.
12102 Dora Lukav et al—Highland Subdivision of Adams Point Property, map filed of record in the office of Recorder of Alameda Co, e 40 ft of lot 3 blk 4-786 and imps 41 68
BLOCK 787.
12140 Minnie T Boone—Sub No 1 of Adams Point Property, map filed of record in the office of the Recorder of Alameda Co, lot 5 blk 3-787 and imps 45 79
12140 Minnie T Boone—Pers prop.... 3 43
12147 J A Jory—Sub No 1 of Adams Point Property, map filed of record in the office of the Recorder of Alameda Co, pce of ld beg at the pt of intersection of Jane ave and Perkins st th s 72 77-100 ft se 77 81-100 ft e 50 ft n 130 ft to beg portion of lot 9 blk 3-787 ..... 8 19
BLOCK 788.
12168 Raymond J Squires—Highland Subdivision of Adams Point Property, map filed of record in the office of the Recorder of Alameda Co, e 15 ft of lot 22 and w 35 ft of lot 23 blk 5-788 and imps..... 48 54
BLOCK 791.
12252 Lucia O Flint—Map of Flint Tract No 4, map filed of record in the office of the Recorder of Alameda Co, n 45 ft of lot 10 blk L-791 and imps 20 36
BLOCK 792.
12269 Lillian W Dow—Map of Flint Tract No 4, map filed of record in the office of the Recorder of Alameda Co, s 15 ft of lot 2 and n 20 ft of lot 3 blk K-792 and imps.. 23 28
12270—Lillian Dow—Map of Flint Tract No. 4, map filed of record in the office of the Recorder of Alameda Co s 35 ft of n 55 ft of lot 3, blk K-792 ..... 6 27
12285 Philip M Fisher—Map of Flint Tract No 4, map filed of record in the office of the Recorder of Alameda Co, n 45 ft of lot 10 blk L-791 and imps 20 36
BLOCK 794.
12344 Eva J. Broadwell—Oakland View Homestead, map filed of record in the office of the Recorder of Alameda Co, s 29 ft of lot 12, blk B-794 and imps 10 11
12344 Eva J. Broadwell—Oakland View Homestead, map filed of record in the office of the Recorder of Alameda Co, n 17 ft of lot 13, blk B-794.. 3 70
12345 John J. De Gloria—Oakland View Homestead, map filed of record in the office of the Recorder of Alameda Co, pce of ld beg at a point on the w line of Hamilton Place 19 ft n from s line of lot 19, w 196.72 ft, th n 56.09 ft, e 201.96 ft, s e 4.90 ft, th w on a curve 12.50 ft, s 41 ft to beg, being the n 56 ft of lot 19, portion of lot 19, blk 799 and imps 32 85
12364 Byron Butler and H. D. Wood—[illegible] of record in the office of the Recorder of Alameda Co, pce of ld beg at a point on the w line of Hamilton Tract distant 15 62-100 n of s line of lot 19, th n 4 ft, by 196 49-100 ft e lot 19, blk 799.. 1 14
12366 Elizabeth Curson—Hamilton Tract, map filed of record in the office of the Recorder of Alameda Co, pce of ld beg at a point on the w line of Lenox ave, 140 ft s from Montecito ave th se 60 ft sw 139 99-100 ft nw 59 88-100 ne 126 06-100 ft to beg, portion of blk 771.... 13 02
BLOCK 776.
12517 W. S. Damby—Subdivision of lot 3, Walsworth Tract, map filed of record in the office of the Recorder of Alameda Co, n 40 15-100 ft of lot 24, blk 800 and imps 16 53
BLOCK 802.
12548 Hawley Investment Company —Walsworth Tract, map filed of record in the office of the Recorder of Alameda Co, pce of ld beg at a point on the n e line of 29th st 140 ft w from Walsworth ave, th w 80 20-100 ft, n 130 ft, e 80 20-100 ft, s 130 ft, to beg, portion of lot 2, blk 802 ..... 11 39
12557 Hawley Investment Company —Walsworth Tract, map filed of record in the office of the Recorder of Alameda Co, pce of ld beg at a point on the s line of Fairmount st 249 ft w from Walsworth ave, th w 67 ft, s 100 ft, e 55 ft, s 30 ft, e 12 ft, n 130 ft to beg, portion of lot 2, blk 802 ..... 8 83
12558 Steward S. Hawley—Walsworth Tract, map filed of record in the office of the Recorder of Alameda Co, pce of ld beg at a point on the n line of 29th st, 100 ft e from n e cor Hawley and 29th st, e 100 ft, n 140 ft, w 100 ft, s 140 ft, to beg, portion of lot 2, blk 802, imps and Poll Tax 1911.... 4 50
BLOCK 805.
12611 Wickham Havens—Oak Park Tract, map filed of record in the office of the Recorder of Alameda Co, lot 95, blk [illegible] 4 88
12620 F. Langford—Oak Park Tract, map filed of record in the office of the Recorder of Alameda Co, lot 105, blk 807 ..... 12 86
12646 Hawley Investment Company, in Map of Hawley Tract, map filed of record in the office of the Recorder of Alameda Co, lot 5, blk A-807 ..... 4 99
12652 Hawley Investment Company —Hawley Tract, map filed of record in the office of the Recorder of Alameda Co, s e 15 ft of lot 9 and lot 8, blk lot 10, blk A-807. ..... 8 19
12654 Hawley Investment Company —In Map of Hawley Tract, map filed of record in the office of the Recorder of Alameda Co, Fract. por of 10, blk A-807 ..... 3 70
12655 Hawley Investment Company —In Map of Hawley Tract, map filed of record in the office of the Recorder of Alameda Co, Fract. por of lot 11 and s Fract. of lot 12, blk A-807. ..... 6 91
12657 C. W. McCall—In Map of Hawley Tract, map filed of record in the office of the Recorder of Alameda Co. lot 13, blk A-807 ..... 8 74
12659 Gordon J. Wiser—In Map of Hawley Tract, map filed of record in the office of the Recorder of Alameda Co, lot 15, blk A-807 ..... 4 35
12660 Gordon J. Wiser—In Map of Hawley Tract, map filed of record in the office of the Recorder of Alameda Co, lot 16, blk A-807 ..... 4 35
12661 Hawley Investment Company —In Map of Hawley Tract, map filed of record in the office of the Recorder of Alameda Co, lot 17, blk A-807.. 4 35
12662 Hawley Investment Company —In Map of Hawley Tract, map filed of record in the office of the Recorder of Alameda Co, lot 18, blk A-807 ..... 4 98
BLOCK 807B
12665 Ada E McWilliams—In Map of Hawley Tract, map filed of record in the office of the Recorder of Alameda Co, pce of ld beg at the s e cor of Moss and Richmond aves, th s e 33 ft, s w 85 ft, more or less, n w 38 ft, n e 85 ft, to beg, portion of lot 22, blk B-807 and imps..... 17 15
12667 Annie T. Baumann—In Map of Hawley Tract, map filed of record in the office of the Recorder of Alameda Co, pce of ld beg at a point on the s w line of Moss ave 66 ft s e from Richmond ave, th s e 20.40 ft by 85 ft s w portion of lots 20 and 21, blk B-807 and imps 10 11
12670 Mark T. Cole—In Map of Hawley Tract, map filed of record in the office of the Recorder of Alameda Co. lot 25, blk B-807. ..... 4 35
12672 Hawley Investment Company —In Map of Hawley Tract, map filed of record in the office of the Recorder of Alameda Co, s 45 18-100 ft of lot 27, blk B-807 ..... 4 35
BLOCK 808.
12689 W. J. Cahill—Map of Flint Tract No. 4, map filed of record in the office of the Recorder of Alameda Co, n 19 86-100 ft of lot 5 and s 40 14-100 ft of lot 6. blk A-808, imps and Poll Tax 1911 4 50
BLOCK 814.
12828 Calavara Company (a corporation) Linda Vista Terrace Map No. 2, map filed of record in the office of the Recorder of Alameda Co, lot 35, blk F-814 ..... 21 09
BLOCK 815
12858 Adeline S King—Linda Vista Terrace Map No 2, map filed of record in the office of the Recorder of Alameda Co, lot 19, blk G-815 and imps. 30 61
BLOCK 816.
12882 J B John—A J Snyder's Redivision of Block H map No 2 Linda Vista Terrace, map filed of record in the office of the Recorder of Alameda Co, sw 33 1-3 ft of lot 22 blk H-816 and imps 17 79
BLOCK 817.
12894 H S Henlon—Linda Vista Terrace, Map No. 2, map filed of record in the office of the Recorder of Alameda Co, lot 3, blk I-817 and imps. 41 68
12914 Jay C Smith—Linda Vista Terrace Map No 2, map filed of record in the office of the Recorder of Alameda Co, e 46 65-100 ft of lot 19 blk I-817 and imps 13 95
12934 Minnie E Fletcher—Santa Clara Ave Property, map filed of record in the office o the Recorder o Alameda Co, lot 12, blk 818. ..... 6 91
12936 J P Williams—Santa Clara Avenue Property, map filed of record in the office of the Recorder of Alameda Co, e 3 ft of lot 13 and w 34 ft of lot 14 blk 818 and imps 12 03
BLOCK 819.
12967 Mrs J F Clark—Oakland Heights (Revised Map of), map filed of record in the office of the Recorder of Alameda Co, pce of ld beg at a point on the n line of Perry st 124 32-100 ft w from Vernon st th w 34 56-100 ft by 127 45-100 ft deep, n portion of lot 7, blk H-819 and imps. 27 95
12967 Mrs J F Clark—Pers prop.... 10 75
BLOCK 821.
12018 A C Toors—Oakland Heights (Revised Map of), map filed of record in the office of the Recorder of Alameda Co, pce of ld beg at a point on the s line of Clara ave 149 13-100 ft se from Chetwood st th se 50 ft sw 99 ft nw 49 ft, ne 99 ft to beg portion of lot 14 blk R-821 imps and poll tax 1911 ..... 4.50
BLOCK 822.
12028 John D Buswell—Oakland Heights (Revised Map of), map filed of record in the office of the Recorder of Alameda Co, lot 2, blk F-822 ..... 6 91
12065 Grace L Martin—Oakland Heights (Revised Map of), map filed of record in the office of the Recorder of Alameda Co, sw 50 ft of lot 6 blk S-822 ..... 19 72
BLOCK 823.
12649 William Meyers — Oakland Heights (Revised Map of), map filed of record in the office of the Recorder of Alameda Co, se ½ of lot 2 blk T-823 ..... 15 60
12678 Catherine M Graves—Oakland Heights (Revised Map of), map filed of record in the office of the Recorder of Alameda Co, pce of ld beg at a point on the n line of lot 16 110 ft w from Moss ave th w. 132.82 ft sw 35.79 ft se 93.10 ft e 141.37 ft n 110.62 ft to beg. portion of lot 16 blk T-823 and imps.. 16 57
BLOCK 824.
13080 William A Anderson—Oakland Heights (Revised Map of), map filed of record in the office of the Recorder of Alameda Co, lot 2 blk W-824 (except fractional to Hawley) imps and poll tax 1911 4 50
BLOCK 826.
13098 Abigail V Graves — Oakland Heights (Revised Map of), map filed of record in the office of the Recorder of Alameda Co, lot 1, blk U-826 and imps. 16 98
13098 Abigail V Graves—Pers prop 9 28
13110 Ernest Shophofen—Map of the Walker and Bradhoff Tract, map filed of record in the office of the Recorder of Alameda Co, lot 1 blk U-826 ..... 8 06
13113 Sylvia L Thompson—Map of the Walker and Bradhoff Tract, map filed of record in the office of the Recorder of Alameda Co, lot 1 blk U-826 and imps 26 58
13113 Sylvia L Thompson—Pers prop 7 82
13124 Isabel Stephenson—Map of the Walker and Bradhoff Tract, map filed of record in the office of the Recorder of Alameda Co s 40 ft of lot 21 blk U-826 and imps 18 44
BLOCK 827.
13144 Addie McWilliams—Piedmont Terrace by the Lake, map filed of record in the office of the Recorder of Alameda Co, lot 17, blk A-827 ..... 4 35
13170 Harold K. Baxter—Pleasant Valley Tract, map filed of record in the office of the Recorder of Alameda Co, pce of ld beg at a point on the n line of Elmwood ave 70 ft s e from n e cor of Elmwood ave and Mira Vista th se 50 ft ne 74.84 ft w 50 ft sw 44.29 ft to beg, portion of lot 2, blk B-827 and imps. 11 39
13186 Mrs Albert M Johnson—Piedmont Terrace by the Lake, map filed of record in the office of the Recorder of Alameda Co, lot 113 blk B-827 ..... 4 35
BLOCK 828.
13232 Mrs A J Allison—Stanford Tract, map filed of record in the office of the Recorder of Alameda Co, ne 40 ft of lots 4, 5 and 6, blk A-828.. 8 74
13236 Robert C. Young—Stanford Tract, map filed of record in the office of the Recorder of Alameda Co, lot 10, blk A-828 and imps..... 12 03
13249 Harry S Henton—Stanford Tract, map filed of record in the office of the Recorder of Alameda Co n 32 ft of lot 23 blk A-828 and imps 21 09
BLOCK 829
13265 Elizabeth Barton — Stanford Tract, map filed of record in the office of the Recorder of Alameda Co se 134 ft of lot 10, blk B-829... 8 74
13266 W L Fletcher—Stanford Tract, map filed of record in the office of the Recorder of Alameda Co, lot 12 blk B-829 ..... 4 34
13267 Clinton E De Witt—Stanford Tract, map filed of record in the office of the Recorder of Alameda Co, lot 13 blk B-829 and imps..... 10 11
13268 Bank of Germany—Stanford Tract, map filed of record in the office of the Recorder of Alameda Co, se 100 ft of lot 14 blk B-829 and imps 21 09
BLOCK 830.
13289 Marie C Wilton—Linda Vista Terrace Map No 2, map filed of record in the office of the Recorder of Alameda Co, s 42 ft of lot 10 blk D-830 and imps 18 44
13301 Nels A Trubeck—Stanford Tract, map filed of record in the office of the Recorder of Alameda Co ne 20 ft of lot 5 blk E-830..... 8 06
13301 Nels A Trubeck—Stanford Tract, map filed of record in the office of the Recorder of Alameda Co, lot 6, blk F-830 ..... 5 63
BLOCK 831.
13301 Nels Trubeck—Stanford Tract, map filed of record in the office of the Recorder of Alameda Co, lot 1, blk F-831 6 91
13309 Nels Trubeck—Stanford Tract, map filed of record in the office of the Recorder of Alameda Co, lot 2, blk F-831 5 63
13310 Nels Trubeck—Stanford Tract, map filed of record in the office of the Recorder of Alameda Co, lot 3, blk F-831.. 5 63
13310 Nels Trubeck—Stanford Tract, map filed of record in the office of the Recorder of Alameda Co, s 10 ft of lot 4, blk F-831..... 1 78
13313 Pierce C Black—Stanford Tract, map filed of record in the office of the Recorder of Alameda Co, ne 25 ft of lot 6 and sw 15 ft of lot 7, blk F-831 and imps 15 24
13321 Mary V Martin — Stanford Tract, map filed of record in the office of the Recorder of Alameda Co, s 10 ft of lot 16 and all of lot 17, blk F-831 and imps 32 07
13322 George H S Haley—Stanford Tract, map filed of record in the office of the Recorder of Alameda Co, lot 18 and n 10 ft of 19, blk F-831, and imps 25 21
13322 George H S Haley—Pers prop 4 89
13323 Realty Syndicate — Stanford Tract, map filed of record in the office of the Recorder of Alameda Co, s 10 ft of n 20 ft of lot 19, blk F-831..... 3 25
13329 Frank H Bryant — Stanford Tract, map filed of record in the office of the Recorder of Alameda Co, s 10 ft of lot 24 and n 30 ft of lot 25, blk F-831 and imps 21 09
13329 Frank H Bryant—Pers prop .. 13 68
BLOCK 832.
[illegible] Tract, map filed of record in the office of the Recorder of Alameda Co, lot 5, blk G-832 ..... 6 27
13339 Nels A Trubeck — Stanford Tract, map filed of record in the office of the Recorder of Alameda Co, lot 6, blk G-832 5 63
13340 Nels A Trubeck — Stanford Tract, map filed of record in the office of the Recorder of Alameda Co, lot 7, blk G-832. ..... 5 63
13340 Nels A Trubeck — Stanford Tract, map filed of record in the office of the Recorder of Alameda Co, s ½ of lot 8 blk G-832 ..... 2 82
13344 H A Potter Stanford Tract, map filed of record in the office of the Recorder of Alameda Co, lot 12, blk G-832, also Stanford Tract No 2, map filed of record in the office of the Recorder of Alameda Co, sw 50 ft of lot 6 blk S-822 ..... 6 91
13665 Grace L Martin—Oakland Heights (Revised Map of), map filed of record in the office of the Recorder of Alameda Co, sw 50 ft of lot 6 blk S-822 ..... 19 72
BLOCK 823.
13649 William Meyers — Oakland Heights (Revised Map of), map filed of record in the office of the Recorder of Alameda Co, se ½ of lot 2 blk T-823 ..... 15 60
13678 Catherine M Graves—Oakland Heights (Revised Map of), map filed of record in the office of the Recorder of Alameda Co, pce of ld beg at a point on the n line of lot 16 110 ft w from Moss ave th w. 132.82 ft sw 35.79 ft se 93.10 ft e 141.37 ft n 110.62 ft to beg. portion of lot 16 blk T-823 and imps.. 16 57
BLOCK 824.
13080 William A Anderson—Oakland Heights (Revised Map of), map filed of record in the office of the Recorder of Alameda Co, lot 2 blk W-824 (except fractional to Hawley) imps and poll tax 1911 4 50
BLOCK 826.
13098 Abigail V Graves — Oakland Heights (Revised Map of), map filed of record in the office of the Recorder of Alameda Co, lot 1, blk U-826 and imps 26 58
13113 Sylvia L Thompson—Map of the Walker and Bradhoff Tract, map filed of record in the office of the Recorder of Alameda Co, lot 1 blk U-826 and imps 26 58
13113 Sylvia L Thompson—Pers prop 7 82
13124 Isabel Stephenson—Map of the Walker and Bradhoff Tract, map filed of record in the office of the Recorder of Alameda Co s 40 ft of lot 21 blk U-826 and imps 18 44
BLOCK 827.
13144 Addie McWilliams—Piedmont Terrace by the Lake, map filed of record in the office of the Recorder of Alameda Co, lot 17, blk A-827 ..... 4 35
13170 Harold K. Baxter—Pleasant Valley Tract, map filed of record in the office of the Recorder of Alameda Co, pce of ld beg at a point on the n line of Elmwood ave 70 ft s e from n e cor of Elmwood ave and Mira Vista th se 50 ft ne 74.84 ft w 50 ft sw 44.29 ft to beg, portion of lot 2, blk B-827 and imps. 11 39
13186 Mrs Albert M Johnson—Piedmont Terrace by the Lake, map filed of record in the office of the Recorder of Alameda Co, lot 113 blk B-827 ..... 4 35
BLOCK 828.
13232 Mrs A J Allison—Stanford Tract, map filed of record in the office of the Recorder of Alameda Co, ne 40 ft of lots 4, 5 and 6, blk A-828.. 8 74
13236 Robert C. Young—Stanford Tract, map filed of record in the office of the Recorder of Alameda Co, lot 10, blk A-828 and imps..... 12 03
13249 Harry S Henton—Stanford Tract, map filed of record in the office of the Recorder of Alameda Co n 32 ft of lot 23 blk A-828 and imps 21 09
BLOCK 829
13265 Elizabeth Barton — Stanford Tract, map filed of record in the office of the Recorder of Alameda Co se 134 ft of lot 10, blk B-829... 8 74
13266 W L Fletcher—Stanford Tract, map filed of record in the office of the Recorder of Alameda Co, lot 12 blk B-829 ..... 4 34
13267 Clinton E De Witt—Stanford Tract, map filed of record in the office of the Recorder of Alameda Co, lot 13 blk B-829 and imps..... 10 11
13268 Bank of Germany—Stanford Tract, map filed of record in the office of the Recorder of Alameda Co, se 100 ft of lot 14 blk B-829 and imps 21 09
BLOCK 830.
13289 Marie C Wilton—Linda Vista Terrace Map No 2, map filed of record in the office of the Recorder of Alameda Co, s 42 ft of lot 10 blk D-830 and imps 18 44
13301 Nels A Trubeck—Stanford Tract, map filed of record in the office of the Recorder of Alameda Co ne 20 ft of lot 5 blk E-830..... 8 06
13301 Nels A Trubeck—Stanford Tract, map filed of record in the office of the Recorder of Alameda Co, lot 6, blk F-830 ..... 5 63
BLOCK 831.
13301 Nels Trubeck—Stanford Tract, map filed of record in the office of the Recorder of Alameda Co, lot 1, blk F-831 6 91
13309 Nels Trubeck—Stanford Tract, map filed of record in the office of the Recorder of Alameda Co, lot 2, blk F-831 5 63
13310 Nels Trubeck—Stanford Tract, map filed of record in the office of the Recorder of Alameda Co, lot 3, blk F-831.. 5 63
13310 Nels Trubeck—Stanford Tract, map filed of record in the office of the Recorder of Alameda Co, s 10 ft of lot 4, blk F-831..... 1 78
13313 Pierce C Black—Stanford Tract, map filed of record in the office of the Recorder of Alameda Co, ne 25 ft of lot 6 and sw 15 ft of lot 7, blk F-831 and imps 15 24
13321 Mary V Martin — Stanford Tract, map filed of record in the office of the Recorder of Alameda Co, s 10 ft of lot 16 and all of lot 17, blk F-831 and imps 32 07
13322 George H S Haley—Stanford Tract, map filed of record in the office of the Recorder of Alameda Co, lot 18 and n 10 ft of 19, blk F-831, and imps 25 21
13322 George H S Haley—Pers prop 4 89
13323 Realty Syndicate — Stanford Tract, map filed of record in the office of the Recorder of Alameda Co, s 10 ft of n

the Recorder of Alameda Co, lot 1 blk 936 and imps.. 36 56
[illegible] W Wilkie—Pers prop 1 96
[illegible] M. C. Whitney—Map of Holley Terrace, map filed of record in the office of the Recorder of Alameda Co, lot 14 blk 934 and imps 21 00
BLOCK 935.
14839 J J Rose Jr and Etta Rose—Plot 19, map filed of record in the office of the Recorder of Alameda Co, pce of ld beg at a point on the sw line of Monte Vista ave 215 34-100 ft se from Piedmont ave th se 29 ft sw 146 61-100 ft nw 33 97-100 ft ne 142 47-100 ft to beg, portion of blk 935 imps and poll tax 1911 of J J Rose Jr.. 30 58
BLOCK 936.
14854 Marine Trust and Savings Bank—Kellers Rose Park, map filed of record in the office of the Recorder of Alameda Co, pce of ld beg at a point on the ne line of Rio Vista ave 491 ft se from Piedmont ave th se 57 51-100 ft ne 50 15-100 ft n 55 85-100 ft nw to the ne corner of land of Paul Fisher th sw 100 ft to beg portion of blk 936 and imps 25 21
BLOCK 937.
14857 C A Chichester—Kellers Rose Park, map filed of record in the office of the Recorder of Alameda Co, [illegible] ft of lot 18 ne 50 ft of the se 20 ft of lot 17 and w 21 12-100 ft of ne 50 ft of lot 19 blk 937 and imps..... 23 56
14859 Mary E Peterson—Kellers Rose Park, map filed of record in the office of the Recorder of Alameda Co, e 10
14876 Edward Fitzgerald — Piedmont Villa Tract, map filed of record in the office of the Recorder of Alameda Co, lot 1 blk 927 ..... 4 99
14876 Edward Fitzgerald—Piedmont Villa Tract, map filed of record in the office of the Recorder of Alameda Co, lot 2 blk 927 ..... 4 98
14876 Edward Fitzgerald—Piedmont Villa Tract, map filed of record in the office of the Recorder of Alameda Co, lot 3 blk 927 .....
14876 Edward Fitzgerald—Piedmont Villa Tract, map filed of record in the office of the Recorder of Alameda Co, lot 4 blk 927 ..... 6 26
14876 Edward Fitzgerald — Piedmont Villa Tract map filed of record in the office of the Recorder of Alameda Co, lot 5 blk 927 ..... 3 06
14890 Edward J Fitzgerald—Piedmont Villa Tract, map filed of record in the office of the Recorder of Alameda Co, lot 27, blk 937 ..... 3 07
14890 Edward J Fitzgerald—Piedmont Villa Tract, map filed of record in the office of the Recorder of Alameda Co, lot 28 blk 937 ..... 3 06
BLOCK 938.
14894 Lulu M Henderson—Plot 19, map filed of record in the office of the Recorder of Alameda Co, pce of ld beg at a point on the n line of Moss ave 35 ft w from Fairmont ave th w 37 ft w by 100 ft, north portion of Plot 19 blk 938 and imps .. 17 15
14896 Elizabeth Wier—Plot 19, map filed of record in the office of the Recorder of Alameda Co, pce of ld beg at a point on the n line of El Dorado ave 35 ft w from Fairmont ave th w 43 ft by 70 ft deep, n portion of Plot 19 [illegible] imps 5 27
14902 J R O'Donnell—Plot 19, map filed of record in the office of the Recorder of Alameda Co, pce of ld beg at the [illegible] cor of Leighton st and Moss ave th n 25 ft by 100 ft deep, west portion of blk 938 and imps 26 58
14902 J R O'Donnell—Pers prop.. 4 89
14905 Charles M MacGregor—Plot 19, map filed of record in the office of the Recorder of Alameda Co pce of ld beg at a point on the n line of Moss ave 72 ft w from Fairmount ave th w 44 ft by 100 ft, north portion of blk 938 and imps 18 44
14910 W W McCormick—Plot 19, map filed of record in the office of the Recorder of Alameda Co, pce of ld beg at a pont on the w line of Leighton st 140 ft n from Moss ave th n 32 5-100 ft by 100 ft, west portion of blk [illegible] and imps .. 31 33
14938 Elsie M Gordon—Plot 19, map filed of record in the office of the Recorder of Alameda Co pce of ld beg at a point on the north line of Moss ave 308 ft w from Fairmont ave th w 35 by 100 ft, north portion of blk 938 and imps.. 29 33
14938 Elsie M Gordon—Pers prop.. 4 89
14940 Carles M McGregor—Plot 19, map filed of record in the office of the Recorder of Alameda Co, pce of ld beg at a point on the n line of Moss ave 79 90-100 ft e from Leighton st th ne on an angle 107 94-100 ft th e to a point 358 ft w from Fairmount ave th sw to a point 60 ft n from Moss ave th s 60 ft w 90 30-100 ft to beg, portion of blk 938 ..... 10 75
14949 Charles M McGregor — Plot 19, map filed of record in the office of the Recorder of Alameda Co, pce of ld beg at a point on the n line of El Dorado ave 353 ft w from Fairmount ave, th w 91 30-100 ft by 75 ft deep, north portion of blk 938.... 6 27
BLOCK 940.
14967 Clara T Clark—Hitchcock Tract, map filed of record in the office of the Recorder of Alameda Co, pce of ld beg at a point on the e line of Broadway at the intersection with line between lots [illegible] and 16 of said tract, th n 50 ft by 120 ft, east portion of blk 940 ..... 8 19
BLOCK 941
14979 Bankers Trust Company of Oakland (a corporation), Hitchcock Tract, map filed of record in the office of the Recorder of Alameda Co, plot A, blk 941 ..... 14 23
BLOCK 942
14980 Bankers Trust Company of Oakland (a corporation), Hitchcock Tract, map filed of record in the office of the Recorder of Alameda Co, tract of land bounded n by Moss ave, e by plot 1 Hitchcock tract, s by blk 745, w by Webster st, portion of plots 11 and 31 blk 942.. 14 23
BLOCK 943
14986 Letts Oliver Investment Co —Map of Mosswood Tract (amended), map filed of record in the office of the Recorder of Alameda Co lot 6, and e ½ of lot 5½, blk 943 and imps 32 07
15004 Bankers Trust Company—Map of Mosswood Tract (amended), map filed of record in the office of the Recorder of Alameda Co, pce of ld beg at the pt of intersection of s line of 36th st with the w line of Webster st, th w 60 14-100 ft s 115 47-100 ft, e 102 14-100 ft, nw on curve 22 80-100 ft, nw 104 14-100 ft to beg, portion of blk 943 ..... 1 87
BLOCK 944.
[illegible] Mosswood Tract (amended) map filed of record in the office of the Recorder of Alameda Co, pce of ld beg at the s w cor of Cherry and [illegible]ermosa sts, th w 90 67-100 ft by 115 ft deep, n portion of lots 35-39 and 41, blk 944 and imps 10 11
[illegible] Map of Mosswood Tract (amended), map filed of record in the office of the Recorder of Alameda Co w [illegible] ft of lot 39, and e [illegible] ft of lot 37, blk [illegible]

15060 Emma A. Burks—Pers Prop.. 1 96
BLOCK 945.
15078 Maud F Hunt—Map of Mosswood Tract (amended), map filed of record in the office of the Recorder of Alameda Co, s 32 ft of lot 82, blk 945 and imps 19 72
15080 Franz Lopezich—Map of Mosswood Tract (amended), map filed of record in the office of the Recorder of Alameda Co, lot 91, blk 945, imps and Poll Tax 1911 .... 4 50
15087 Charles L. Taylor—Map of Mosswood Tract (amended) map filed of record in the office of the Recorder of Alameda Co, lot 95 and w ½ of lot 95½, blk 945 and imps 11 39
BLOCK 947.
15165 August Larson—In Map of the Major Given Tract, map filed of record in the office of the Recorder of Alameda Co, lot 21, blk A-947, imps and Poll Tax 1911 ..... 4 50
15173 C. M. Galindo—Apgar Tract, map filed of record in the office of the Recorder of Alameda Co, pce of ld beg at a point on the n line of 36th st 342 86-100 ft w from Grove st, th n 190 ft, w 29 94-100 ft, s 180 ft, e 39 89-100 ft to beg, portion of lots 5 and 6, blk A-947 and imps 15 23
BLOCK 948.
15190 Bank of Commerce—Plot 37, map filed of record in the office of the Recorder of Alameda Co, pce of ld beg at the pt of intersection of e line of Market st with the n line of 36th st, th e 75 ft n 948 ..... 23 84
15191 Charles J. Broad and Mabel Broad, plot 37, map filed of record in the office of the Recorder of Alameda Co, pce of ld beg at a point on the center line of Market st, 147 6-100 ft n from 36th st, th e 115 ft by 47 6-12 s portion of blk 948 and imps 11 48
15197 Lillian Turner—Plot 37, map filed of record in the office of the Recorder of Alameda [illegible] on the s line of 37th st, 139 ft e from Market st (extended) th s [illegible] ft by about 100 ft s, portion of blk 948 and imps 13 31
15210 Henry Vesing—Beckett's 2nd Add'n, map filed of record in the office of the Recorder of Alameda Co, w 40 ft of lot 12, blk 948, imps and poll tax 1911 ..... 4 50
15212 Anna B Spengler — Beckett's 2nd Add'n, map filed of record in the office of the Recorder of Alameda Co, w 10 ft of lot 13 and e 30 ft of lot 14, blk 948 and imps..... 10 75
15214 W T. Burres—Beckett's 2nd addition, map filed of record in the office of the Recorder of Alameda Co. w 38 38-100 ft of lot 15, blk 948 and imps 33 44
BLOCK 949
15239 Martin Carter—Mrs. M. J. Evoy Property, map filed of record in the office of the Recorder of Alameda Co, lot 13, blk B-949 ..... 5 63
15245 W P. Thomas—Mrs M J Evoy Property, map filed of record in the office of the Recorder of Alameda Co, lots 21 and 22, blk B-949 and imps. 15 23
BLOCK 955
15361 H C W Baker—Map of the Fortieth St Tract, map filed of record in the office of the Recorder of Alameda Co, lot 11, blk 955 ..... 4 35
15371 Sarah C Lott—Map of the Fortieth St Tract, map filed of record in the office of the Recorder of Alameda Co, lot 36 and s w 2 99-100 ft of lot 35, blk 955 and imps..... 14 23
BLOCK 957.
15431 S C Pelton—Map of Evoy Tract, map filed of record in the office of the Recorder of Alameda Co, E 20 ft of lot 14 blk D-957 ..... 2 42
15431 S C Pelton—Map of Evoy Tract, map filed of record in the office of the Recorder of Alameda Co, lot 15 blk D-957 ..... 4 35
BLOCK 958
15440 Marguerite E Beckett—Beckett's 2d Addn, map filed of record in the office of the Recorder of Alameda Co, lot 7 blk 958 and imps.. 25 21
15440 Marguerite E Beckett—Pers prop 1 96
15450 Mary E Kenyon—Plot 37, map filed of the Recorder of Alameda Co, pce of ld beg at a point on the s line of 38th st 120 ft e from Market st th e 40 ft by 148 ft s portion of blk 958 and imps 12 03
15456 Eugene P Miller—Plot 37, map filed of record in the office of the Recorder of Alameda Co, pce of ld beg at a point on the e line of Market st 153 ft s from 38th [illegible] portion of blk 958 and imps 8 19
15461 J S Nichols—In Map of Major Givin Tract, map filed of record in the office of the Recorder of Alameda Co, lot 8 blk G-958 and imps..... 8 83
15466 Annie B Combs—In Map of the Major Givins Tract, map filed of record in the office of the Recorder of Alameda Co, lot 14 blk G-958 and imps..... 14 23
15466 Annie B Combs—Pers prop . 1 96
15467 Annie B Combs—In Map of Major Givin Tract, map filed of record in the office of the Recorder of Alameda Co, lot 13, blk G-958..... 5 99
BLOCK 959
15493 Mary L Mathers—Plot 37, map filed of record in the office of the Recorder of Alameda Co, pce of ld beg at a point on the n line of 38th st 451 26-100 ft e from Market st th e 50 73-100 ft by 139 50-100 ft n portion of blk 959 and imps 38 93
15521 Realty Syndicate—Map of Sheridan Tract, map filed of record in the office of the Recorder of Alameda Co, lot 12 blk H-959..... 1 87
BLOCK 961.
15550 May Dodge—Map of Resub of lots 1 to 14 White House Plot, map filed of record in the office of the Recorder of Alameda Co, lot 7 blk 961 and imps 21 09
15550 May Dodge—Pers prop..... 3 43
15552 Henriette Le Gault—Map of Resub of Lots 1 to 14 White House Plot, map filed of record in the office of the Recorder of Alameda Co, lot 9 blk 961 and imps 13 31
BLOCK 962.
15591 George Turrell—Quint Tract and Plot 36, map filed of record in the office of the Recorder of Alameda Co, pce of ld beg at a point on the n line of 38th st 130 ft e from West st th e 33 8-12 ft by 100 ft deep n portion of blk 962 and imps 9 47
15599 J Frank Gough—Quint Tract, map filed of record in the office of the Recorder of Alameda Co, pce of ld beg at a point on the n line of 39th st 296 8-12 ft e from West st th e 35 ft by 100 deep n portion of lot 17 and 18 blk 962 and imps..... 17 16
BLOCK 963.
15609 H Legault—In Map of Major [illegible] record in the office of the Recorder of Alameda Co, pce of ld beg at the se cor of 39th and West sts th s 40 31-100 ft by 100 ft deep e portion of lots 8 and and 9 blk D-963 ..... 4 99
BLOCK 964.
15629 Lydia F Randall—In map of Major Givin Tract, map filed of record in the office of the Recorder of Alameda Co, lot 8 blk C-964 and imps 8 83
15629 Lydia F Randall—In Map of Major Givin Tract, map [illegible] Co, lot 9 blk C-964 and imps 10 11
15668 [illegible] Tract, map filed of record in the office of the Recorder of Alameda Co, n ½ of lot 11 blk C-968 and imps..... 13 41

BLOCK 968.
15697 Isaac B Rumford—Apgar Tract, map filed of record [illegible] the office of the Recorder of Alameda Co, lot 6 blk B-965 and imps 12 86
15697 Isaac B Rumford—Apgar Tract, map filed of record in the office of the Recorder of Alameda Co, lot 7 blk B-965 ..... 12 85
BLOCK 966.
15733 John Worthington—Plot 11, map filed of record in the office of the Recorder of Alameda Co, pce of ld beg at a point on the n line of 37th st 260 ft w from Telegraph ave th w 40 ft by 150 ft deep, n portion of blk 966, imps and poll tax, 1911.... 4 50
15735 Samuel R Longwell—Perrin Tract, map filed of record in the office of the Recorder of Alameda Co, e 30 ft of lot 20 blk 966 and imps.. 10 11
BLOCK 969.
15855 Neal J McKeon—Montgomery Tract No 1, map filed of record in the office of the Recorder of Alameda Co, e ½ of n ½ of lot 13, blk 969 11 48
15863 John Wishart — Montgomery Tract No 1, map filed of record in the office of the Recorder of Alameda Co, e ½ of s ½ of lot 14 blk 969 imps and poll tax 1911.... 4 50
BLOCK 970.
15871 James F. and Annie M. Courtney—Plot 12, map filed of record in the office of the Recorder of Alameda Co, pce of ld beg at the se cor of Telegraph ave and 40th st th se 289 80-100 ft by 103.60 ft deep, sw portion of blk 970 and imps 121 28
[illegible] Telegraph Avenue Park Tract, map filed of record in the office of the Recorder of Alameda Co, in map No 1 of sub of por of Central Oakland Tract e of Telegraph ave, map filed of record in the office of the Recorder of Alameda Co, pce of ld beg at a point on the e line of Clark st 304 49-100 ft s from 40th st th s 40 63-100 ft by 145 ft [illegible] a portion of lots [illegible] and 12, blk B and w-972 and imps.. 10 11
15960 Hattie M Swackhamer—Broadway and Telegraph Avenue Homestead, map filed of record in the office of the Recorder of Alameda Co, w 15 ft of lot 42 e 20 ft of lot 1 and e 20 ft of s 5 ft of lot 2 blk D-974 and imps 10 75
15964 Sophie M Bryan—Broadway and Telegraph Avenue Homestead, map filed of record in the office of the Recorder of Alameda Co, w 35 ft of e 55 ft of lot 1 and w 35 ft of e 55 ft of s 5 ft of lot 2, blk D-974 and imps 10 75
15989 Gullick Hansen — Oakland Rail Road Homestead, map filed of record in the office of the Recorder of Alameda Co, lot 41, blk 974, imps and poll tax 1911 ..... 4 50
15992 William Stutt—Oakland Rail Road Homestead, map filed of record in the office of the Recorder of Alameda Co, lot 39, blk 974 and imps... 4 35
15995 Frederick E Schmits—Oakland Rail Road Homestead map filed of record in the office of the Recorder of Alameda Co, lot 43 e 45½ ft of lot 42 and e ½ of lot 44, blk 974, imps and poll tax 1911 ..... 4 50
BLOCK 976.
16016 T F Bishop—Oakland Rail Road Homestead, map filed of record in the office of the Recorder of Alameda Co, lot 20, blk 976 and imps 8 19
BLOCK 977.
16058 Unknown Owners—Broadway and Telegraph Avenue Park Tract, map filed of record in the office of the Recorder of Alameda Co, lot 22, blk D-977 ..... 4 62
16059 Cary Howard—Broadway and Telegraph Avenue Park Tract, map filed of record in the office of the Recorder of Alameda Co, lot 26, blk D-977; also Broadway and Telegraph Ave Park Tract, map filed of record in the office of the Recorder of Alameda Co, pce of ld beg at a point on the e line of Cherry st 141 83-100 ft s ft by 125 ft e, portion of Alton Park, blk K-977..... 4 62
16059 Cary Howard—Broadway and Telegraph Avenue Park Tract, map filed of record in the office of the Recorder of Alameda Co, lot 21, blk D-977 ..... 4 62
16059 Cary Howard—Broadway and Telegraph Avenue Park Tract, map filed of record in the office of the Recorder of Alamnda Co, lot 29 and s ½ of lot 28, blk D-977.. 7 36
16067 Realty Syndicate—Alton Park, map filed of record in the office of the Recorder of Alameda Co, w 20 ft of lot [illegible] blk K-977 ..... 4 62
16067 Realty Syndicatn—Alton Park, map filed of record in the office of the Recorder of Alameda Co, lot 10, blk K-977 ..... 7 36
BLOCK 978
16098 Realty Syndicate—Alton Park, map filed of record in the office of the Recorder of Alamnda Co, n 72 ft of lot 1 and e 3 ft of the n 72 58-100 ft of lot 2, blk J-978 ..... 3 74
16098 Realty Syndicate—Alton Park, map filed of record in the office of the Recorder of Alameda Co, pce of ld beg at a point on the e line of Shafter ay 70 ft s from 40th st, th e 125 ft sw along s line of plot 12 to the e line of Shafter ave, th n 30 ft to beg, being portion of lots 5, 6, 7, 8 and 9, blk J-978.... 4 62
BLOCK 979
16120 Fannie T Costs—Broadway and Telegraph Avenue Homestead map filed of record in the office of the Recorder of Alameda Co, s 83 ft of lot 16, blk B-979 and imps 15 60
BLOCK 982
16135 William Pryal et al—Weston Tract, map filed of record in the office of the Recorder of Alameda Co, lot 4, blk G-982 ..... 25 21
BLOCK 984.
16188 W E Jason—Thermal Hill Tract, map filed of record in the office of the Recorder of Alameda Co, n 55 73-100 ft of s 60 ft of lot 26, blk C-984 and imps 19 72
BLOCK 985
16198 J A Horn—Weston Tract, map filed of record in the office of the Recorder of Alameda Co, pce of ld beg at a point on the e line of Cerrito ave 381 69-100 ft n from Weston ave, th n 22 92-100 ft e 109 40-100 ft s 23 30-100 ft w 104 23-100 ft to beg, portion of blk C-985 and imps 6 27
BLOCK 986.
16240 Mary F Nichols—Thermal Hill Tract map filed of record in the office of the Recorder of Alameda Co, s 35 ft of lot 30 and n 6 6-12 ft of lot 31, blk A-986 and imps..... 10 75
16265 Annntte Merriman—Thermal Hill Tract map filed of record in the office of the Recorder of Alameda Co, n 20 ft of lot 31 and s 10 ft of [illegible] 16267 Frances Hall—Thermal Hill Tract, map filed of record in the office of the Recorder of Alameda Co, lot 36 and n 5 ft of lot 35, blk E-986 and imps 10 11
BLOCK 987.
16281 John B Boyce — Glen Echo Tract Map 3 Sub of Lot 35, map filed of record in the office of the Recorder of Alameda Co, lot 10, blk 35-987 ..... 8 62
16291 C B Mason—Resub of Lots 7, 8, 9 Subdivision 36 Map [illegible] filed of record in the office of the Recorder of Alameda Co, lot [illegible] blk 36-987 ..... 8 62
16301 E L Brayton—Kelton Terrace, map filed of record in the office of the Recorder of Alameda Co w 60 ft of lot 6 blk 987 .....

16301 E L Brayton—Kelton Terrace, map filed of record in the office of thn Recorder of Alameda Co, lot 7, blk 987 and imps 52 09
16301 E L Brayton—Kelton Terrace, map filed of record in the office of the Recorder of Alameda Co, lot 8, blk 987.. 5 62
16301 E L Brayton—Kelton Terrace, map filed of record in the office of the Recorder of Alameda Co, lot 10, blk 987 2 43
16301 E L Brayton—Kelton Terrace, map filed of record in the office of the Recorder of Alameda Co, w 32 ft of lot 9 and e 21 ft of lot 11, blk 987 ..... 1 14
BLOCK 988.
16322 H V Parrott—Glen Echo Tract, Map 3 Sub of Lot 37, map filed of record in the office of the Recorder of Alameda Co, s 35 ft of lot 9, blk 37-988 and imps..... 15 88
BLOCK 989.
16337 Belden Estate Company—Glen Echo Tract, Map 3, map filed of record in the office of the Recorder of Alameda Co, tract of land bounded n by land of Sanford et al, e by lots 17 and 18, s by lot 44, Glen Echo Tract No 3, w by Glen Echo Creek, blk 989 ..... 67 12
BLOCK 990.
16388 A A Thompson—Glen Echo Tract Map 3, map filed of record in the office of the Recorder of Alameda Co, pce of ld beg at a point on the n line of lot 9 180 ft e from Piedmont ave, th e 82 ft bv 120 ft n, portion of lot 6, blk 990 ..... 8 19
16394 California Crematorium—Glen Echo Tract Map 3, map filed of record in the office of the Recorder of Alameda Co, pce of ld beg at a point on the n line of Linda ave, 193 ft e from Piedmont ave, th e 82 ft bv 120 ft n, portion of lot 6, blk 990 ..... 8 19
16394 California Crematorium—Glen Echo Tract Map 3, map filed of record in the office of the Recorder of Alameda Co, pce of ld beg at a point on the e line of Piedmont ave 110 ft n from Linda ave, th n 60 ft e 272 28-100 ft, to center line of Cemetery Creek, th s along meanderings of Cemetery Creek 49 3-12 ft to a point, th w 122 ft more or less, th s 15 5-10 ft, w 83 ft s 10 ft w 103 ft to beg, portion of lots 6 and 7, blk 990 ..... 8 83
BLOCK 994.
16439 Annie L Roesnner et al—Thermal Hill Tract, map filed of record in the office of the Recorder of Alameda Co, lot 5, blk F-994.. 8 74
16441 Henry W Roessner—Thermal Hill Tract, map filed of record in the office of the Recorder of Alameda Co, lot 4, blk F-994 and imps.....18 35
BLOCK 996.
16495 W S Reed, R M Reed—An undivided ½ interest each in Thermal Hill Tract, map filed of record in the office of the Recorder of Alameda Co, lot 1 and s 10 ft of lot 2, blk D-996 and imps..... 13 95
16512 Lily Sims-Weston Tract, map filed of record in the office of the Recorder of Alameda Co, n 49 37-100 ft of lot 8 and n 49 10-100 ft of w 25 ft of lot 10, blk H-996 and imps 3 07
16522 John M Boscus—Weston Tract, map filed of record in the office of the Recorder of Alameda Co, e 40 ft of w 45 ft of lot 16, blk H-996 and imps 19 11
BLOCK 997.
16524 D F O Connell—Map No 1 Highland Terrace, map filed of record in the office of the Recorder of Alameda Co, e 80 16-100 ft of lot 1 and s 68 60-100 ft of lot 25, blk A-997 ..... 6 63
16553 Daniel F and Cecelia O Connell—Howe Tract, map filed of record in the office of the Recorder of Alameda Co, lots 53 and 54, blk 10-997 and imps 10 11
BLOCK 998.
16566 Ada E Kinney—Map No 1 Highland Terrace, map filed of record in the office of the Recorder of Alameda Co, lot 10 and n 15 ft of lot 11, blk B-998 and imps.... 13 95
BLOCK 999.
16597 Theodore F Ishp—Map No 1 Highland Terrace, map filed of record in the office of the Recorder of Alameda Co, lot 26, blk C-999 and imps 12 02
16597 Theodore F Islip—Map No 1 Highland Terrace, map filed of record in the office of the Recorder of Alameda Co, lot 25, blk C-999 and imps 8 19
BLOCK 1001.
16653 Henry Cragle—Alton Park, map filed of record in the office of the Recorder of Alameda Co, s 15 ft of lot 44, blk F-1001 ..... 5 99
16653 Henry Cragle—Alton Park, map filed of record in the office of the Recorder of Alameda Co, lot 45, blk F-1001 ..... 7 36
BLOCK 1002.
16677 Nat M Crossley—Alton Park, map filed of record in the office of the Recorder of Alameda Co, pce of ld beg at the nw cor of 41st and Emerald sts, th ne 46 80-100 ft, e 100 3-100 sw 40 80-100 se to pt of beg, portion of lots 1, 2, 3 and 4, blk D-1003 ..... 8 74
16705 G V Liddane—Alton Park, map filed of record in the office of the Recorder of Alameda Co, lot 43, s 5 ft of lot 43 and n 5 ft of lot 44, blk D-1003 ..... 4 35
BLOCK 1004.
16746 Roy Hartley—Alton Park, map filed of record in the office of the Recorder of Alameda Co, n 20 ft of lot 31 and s 15 ft of lot 32, blk C-1004 ..... 3 71
16768 Edward A Johnson — Alton Park, map filed of record in the office of the Recorder of Alameda Co, s 20 ft of lot 57 and n 15 ft of lot 58, blk C-1004 ..... 7 36
BLOCK 1006.
16803 Rebecca L Fowler—Map No 3 of Sub of Portion of Central Oakland Tract E of Telegraph Ave., map filed of record in the office of the Recorder of Alameda Co, n 30 ft of lot 19, blk J-1006 ..... 5 99
BLOCK 1009
16840 M H Derpendrock—Map No 3 of sub of por of Central Oakland Tract e of Telegraph Ave, map filed of record in the office of the Recorder of Alameda Co, lot 2, blk K-1009 ..... 8 74
BLOCK 1010.
16895 Winifred L Ramoa, Ida L Thelan, Estelle B Verner—Map No 3 of sub of por of Central Oakland Tract e Telegraph avenue, map filed of record in the office of the Recorder of Alameda [illegible] 17, blk M-1010 ..... 4 62
16903 J Popert—Map No 2 of sub of por of Central Oakland Tract e of Telegraph avenue, map filed of record in the office of the Recorder of Alameda Co, w 60 ft of lot 3, w 60 ft of lot 2, w 60 ft of s 18½ ft of lot 1, blk N-1010 ..... 15 60
16904 J Popert—Map No 2 of sub of por of Central Oakland Tract E of Telegraph avenue, map filed of record in the office of the Recorder [illegible] lot 4, blk N-1010 ..... 10 11
BLOCK 1011.
16938 Cora L Colorath—Map No 2 of sub of por of Central Oakland Tract e of Telegraph avenue, map filed of record in the office of the Recorder of Alameda Co, lot 34, blk 1007 .....

lot 34, blk Q-1011 ..... 10 11
BLOCK 1012.
16945 J P Montgomery—Montgom[illegible] map filed of record in the office of the Recorder of Alameda Co, lot 1, blk 1012 and imps. 8 83
16964 J P Montgomery—Montgomery Tract (Redivision of), map filed of record in the office of the Recorder of Alameda Co, lot 2, blk 1012 6 27
16965 J P Montgomery—Montgomery Tract (Redivision of), map filed of record in the office of the Recorder of Alameda Co, lot 3, blk 1012 6 27
16977 Johnna Daly — Montgomery Tract (Redivision of), map filed of record in the office of the Recorder of Alameda Co, lot 16, block 1012 and imps..... 7 55
BLOCK 1013.
17073 A Morgensen—Central Oakland Tract, map filed of record in the office of the Recorder of Alameda Co, n 107 38-100 ft of lot 54, blk 2090-1013 and imps 21 09
17083 A Morgensen—Central Oakland Tract, map filed of record in the office of the Recorder of Alameda Co, n 90 50-100 ft of lot 64, blk 2090-1013 and imps 10 11
BLOCK 1014.
17106 F. J. Davis—Paradise Plot, map filed of record in the office of the Recorder of Alameda Co, w 16 8-10 ft of n 87½ ft of lot 23, e 16 8-10 ft of n 87½ ft of lot 22, blk 2055-1014 and imps 9 47
BLOCK 1018.
17194 Anna M E Biggi—White House Plot, map filed of record in the office of the Recorder of Alameda Co, lot 18, blk E-1109 .... 14 23
BLOCK 1019.
17218 Realty Syndicate — White House Plot, map filed of record in the office of the Recorder of Alameda Co, lot 31, blk 1019 and imps.. 8 74
BLOCK 1085
17324 Delia McGuinnes — Alden Tract, map filed of record in the office of the Recorder of Alameda Co, lot 16, blk 2094-1085 ..... 11 48
BLOCK 1087.
17403 T Pearson—Alden Tract, map filed of record in the office of the Recorder of Alameda Co, e 25 ft of lot 29, blk 2094-1087 ..... 2 42
BLOCK 1088.
17435 W A Dewey—Alden Tract, map filed of record in the office of the Recorder of Alameda Co, s 33 ft of lot 18, blk 2103-1088 and imps 7 55
BLOCK 1090.
17498 J. Townsend Parr—Alden Tract and Paradise Plot, map filed of record in the office of the Recorder of Alameda Co, pce of ld beg at the s w cor of 43rd and West sts, th s 33 3-12 ft bv 90 ft deep west, por of blk 2093-1090 and imps..... 12 03
17508 H. E. Kieffer, Paradise Plot and Alden Tract, map filed of record in the office of the Recorder of Alameda Co, pce of ld beg at a pt on the w line of West st 100 ft s w from 43rd st, th s w 33 3-12 ft by 90 ft deep n w, por of [illegible] and imps 22 94
17516 Joseph T. Hinch—Paradise Plot, map filed of record in the office of the Recorder of Alameda Co, s 8 6-12 ft of lot 5, blk 1090 ..... 7 87
17512 Realty Syndicate—Map of Estate of John Evoy, map filed of record in the office of the Recorder of Alameda Co, w fractional por lot 15 and e fractional por lot 15, blk 1089 ..... 1 87
BLOCK 1091.
17529 Fred H. Stiles—Paradise Plot (Map No 2), map filed of record in the office of the Recorder of Alameda Co, lot 17 and e 10 ft of Lot 16, blk 2092-1091 and imps . 4 99
17531 J. M. Anderson—Paradise Plot (Map No. 2), map filed of record in the office of the Recorder of Alameda Co, lot 22, blk 2092-1091 ..... 4 62
17543 Lydia F. Shepardson—Paradise Plot (Map No. 2), map filed of record in the office office of the Recorder of Alameda Co, lot 34 and s 25 ft of e 10 ft of lot 28, blk 2092-1091 ..... 4 35
17544 Lydia F. Shepardson—Paradise Plot (Map No. 2), map filed of record in the office of the Recorder of Alameda Co, lot 35, blk 2092-1091.... 4 35
17545 Lydia F. Shepardson—Paradise Plot (Map No. 2), map filed of record in the office of the Recorder of Alameda [illegible] 1091 ..... 5 63
17545 Lydia F. Shepardson—Paradise Plot (Map No. 2), map filed of record in the office of the Recorder of Alameda Co, e 10 ft of lot 37, blk 2092-1091 ..... 1 14
BLOCK 1092.
17563 Charles O. Hudson—Alden Tract, map filed of record in the office of the Recorder of Alameda Co, s w 33 4-10 ft of lot 3 and s w 33 4-10 ft of n w 10 ft of lot 5, blk 2099-1092 and imps 23 84
BLOCK 1093.
17607 W. C. Pitt—Alden Tract, map filed of record in the office of the Recorder of Alameda Co, e 33 4-10 ft of lot 9, blk 2102-1093 and imps 21 09
17607 W C Pitt—Pers Prop 1 96
17616 J. F. de Freitas—Alden Tract, map filed of record in the office of the Recorder of Alameda Co, n 85 ft of lot 17, blk 2102-1093 and imps.. 11 39
BLOCK 1095.
17696 Delia M. Bay—Plot 36, map filed of record in the office of the Recorder of Alameda Co, pce of ld beg at a pt on the n line of 43rd st, 410 ft e from Grove st, th e 35 ft by 100 ft n, por of blk 1095 and imps 10 11
17697 Annie C. Lorenzen—Plot 36, map filed of record in the office of the Recorder of Alameda Co, pce of ld beg at a pt on th n line of 43rd st 445 ft e from Grove st, th e 35 ft by 100 ft n, por of blk 1095 and imps 10 11
17719 Margaret F. Brokaw and Agnes E. Roland—Plot 36, map filed of record in the office of the Recorder of Alameda Co, pce of ld beg at a pt on the s line of 44th st, 576 ft e from Grove st, th e 31 1-3 ft by 100 ft s, por of blk 1095 and imps 22 46
BLOCK 1096.
17744 James P. Montgomery—Central Oakland Tract, map filed of record in the office of the Recorder of Alameda Co, lot 21, blk 2091-1096.... 10 11
17766 George P. McCourtney—Plot 36, map filed of record in the office of the Recorder of Alameda Co, pce of ld beg at a pt on the s line of 43rd st, 565 26-100 ft e from Grove st, th e 8 10-100 ft by [illegible] blk 1096 ..... 3 25
17778 Alfonso De Luca—Plot 36, map filed of record in the office of the Recorder of Alameda Co, pce of ld beg at a pt on the s line of 43rd st 490 76-100 ft e from Grove st, th e 24 6-12 ft by 91 25-100 ft deep s, por of blk 1096 and imps 10 11
BLOCK 1097.
17799 T. Pierce—Linden Homestead, map filed of record in the office of the Recorder of Alameda Co, e ½ [illegible] 100 feet [illegible] 4 60
BLOCK 1098.
17826 H. E. Wright—Linden Homestead, map filed of record in the office of the Recorder of Alameda Co, lot 31, blk 1097 ..... 13 69
17827 H. E. Wright—Linden Home-

stead, map filed of record in the office of the Recorder of Alameda Co, lot 32, [illegible] ..... [illegible]
17859 H. C. Morris Company—In map of Extension of Blk F, Central Oakland Tract, map filed of record in the office of the Recorder of Alameda Co, w 24 ft of lot 16 and e 10 8-12 ft of lot 17, blk 1098 and imps..... 6 91
BLOCK 1099.
17919 H. C. Morres Company (a corporation), Burgess Sub of portion of Santa Fe Tract No. 17 map filed of record in the office of the Recorder of Alameda Co, lot 9, blk 1099 and imps..... 21 09
BLOCK 1103.
17997 Nellie E. Johns—Map of Shafter Avenue Tract, map filed of record in the office of the Recorder of Alameda Co, lot 31, blk 1103 ..... 4 35
17998 Nellie E. Johns—Map of Shafter Avenue Tract, map filed of record in the office of the Recorder of Alameda Co, lot 32, blk 1103 ..... 4 35
17999 Nellie E. Johns—Map of Shafter Avenue Tract, map filed of record in the office of the Recorder of Alameda Co, lot 33, blk 1103 ..... 4 99
BLOCK 1109.
18020 Realty Syndicate—Map No. 2 Highland Terrace, map filed of record in the office of the Recorder of Alameda Co, lot 18, blk E-1109 .... 14 23
BLOCK 1110.
18047 Frank Breck—Map No. 2 Highland Terrace, map filed of record in the office of the Recorder of Alameda Co, lot 2, blk 1012 and imps 9 47
BLOCK 1018.
18119 S. S. Wright—Map No. 2 Highland Terrace, map filed of record in the office of the Recorder of Alameda Co, lot 4, blk F-1112 and imps 10 75
18120 Seldon S Wright—Map No. 2 Highland Terrace, map filed of record in the office of the Recorder of Alameda Co, lot 5, blk F-1112 ..... 8 75
BLOCK 1115.
18177 Robert Nunenmacher—Howe Tract, map filed of record in the office of the Recorder of Alameda Co, s 26 ft of n 60 ft of lot 2, blk 5-1115, imps and poll tax 1911 .... 16 88
18183 Frances C Pentz—Howe Tract, map filed of record in the office of the Recorder of Alameda Co, s 30 ft of n 60 ft of lot 4, blk 5-1115 and imps 7 55
18185 Walter D. Bohan—Howe Tract, map filed of record in the office of the Recorder of Alameda Co, s 10 ft of lot 4 and n 20 ft of lot 5, blk 5-1115 and imps..... 7 55
BLOCK 1117.
18253 Louisa Jermaine — Thermal Hill Tract, map filed of record in the office of the Recorder of Alameda Co, s 25 ft of w 100 ft of lot 15, blk K-1117 and imps..... 12 86
18265 Barney Judge—Thermal Hill Tract, map filed of record in the office of the Recorder of Alameda Co, w 65 ft of lots 27, 28, 29, blk K-1117, imps and poll tax 1911..... 52 54
18265 Barney Judge—Pers prop.... 1 96
BLOCK 1118.
18277 Otto Curdts—Glen Echo Tract, map 3, map filed of record in the office of the Recorder of Alameda Co, e

19366 G P Marcuse—Map of Parsons' Golden Gate Tract, map filed of record in the office of the Recorder of Alameda Co, lot 33, blk B-1187, imps and poll tax 1911 ..... 21 96
19364 G P Marcuse—Pers prop 3 43

BLOCK 1191

19430 Estelle Miller—Alpine Tract, map filed of record in the office of the Recorder of Alameda Co, n 33 ft of s 41 ft of e 90 ft of lot 11, blk E-1191 and imps 11 89
19436 W R Goodburn—Santa Fe Tract No 9, map filed of record in the office of the Recorder of Alameda Co, n 12 50-100 ft of lot 10, blk D-1191 ..... 3 25
19437 P F. Bradhoff—Santa Fe Tract No 9, map filed of record in the office of the Recorder of Alameda Co, lot 11, blk D-1191 and imps 16 97
19437 P F Bradhoff—Pers prop 7 82
19441 Harry S Henion—Santa Fe Tract No 9, map filed of record in the office of the Recorder of Alameda Co, e 5 ft of lot 6 and w 30 ft of lot 7, blk D-1191 and imps 8 19
19441 Harry S Henion—Santa Fe Tract No 9, map filed of record in the office of the Recorder of Alameda Co, w 40 ft of lot 6, blk D-1191 and imps 3 33

BLOCK 1193.

19466 William McKenzie Hind—Santa Fe Tract No 14—map filed of record in the office of the Recorder of Alameda Co, lot 11, blk R-1193... 4 36

BLOCK 1194.

19497 T Brown—Santa Fe Tract No 9, map filed of record in the office of the Recorder of Alameda Co, lot 18, blk N-1194 and imps 12 67

BLOCK 1197.

19582 James T Patrick—Santa Fe Tract No 8, map filed of record in the office of the Recorder of Alameda Co, lot 15, blk 1197 and imps.. 19 72
19595 City Investment Company—Santa Fe Tract No 8, map filed of record in the office of the Recorder of Alameda Co, s 5 ft of w 85 ft of lot 27, blk 1197 ..... 1 87

BLOCK 1198.

19601 Mary Delaney—Alpine Tract, map filed of record in the office of the Recorder of Alameda Co, lot 7, blk T-1198 and imps 13 95

BLOCK 1199.

19638 W B Knapp and R Miller—An undivided ½ interest each in Alpine Tract, map filed of record in the office of the Recorder of Alameda Co, lot 12 and n 10 ft of lot 13, blk S-1199 and imps.... 18 44
19643 Charles H Fish—Alpine Tract, map filed of record in the office of the Recorder of Alameda Co, lot 23, blk S-S, 1199 and imps..... 10 11

BLOCK 1204.

19718 Benjamin Dacha—Santa Fe Tract No 12, map filed of record in the office of the Recorder of Alameda Co, lot 23, blk 1204 and imps... 5 63

BLOCK 1206.

19762 Henry J Cordier—Santa Fe Tract No 2, map filed of record in the office of the Recorder of Alameda Co, lot 10, blk G-1206 and imps 33 44
19783 Harry T Morehead—Santa Fe Tract No 2, map filed of record in the office of the Recorder of Alameda Co, lot 23, blk G-1206 and imps 21 09

BLOCK 1207.

19791 Maxine E Butler—Santa Fe Tract No 2, map filed of record in the office of the Recorder of Alameda Co, lot 9, blk F-1207 and imps 33 44
19800 Luvina Hughes—Santa Fe Tract No 2, map filed of record in the office of the Recorder of Alameda Co, s 38 ft of n 77 ft of lots 14-15, blk F-1207 and imps 9 47
19801 C E Ward—Santa Fe Tract No 2, map filed of record in the office of the Recorder of Alameda Co, lot 18, blk F-1207, imps and poll tax 1911 ..... 27 83
19801 C E Ward—Pers prop 3 43
19810 Mary J Clay—Santa Fe Tract No 2, map filed of record in the office of the Recorder of Alameda Co, lot 27, blk F-1207 and imps 10 75
McGRATH— c4r reRes vdN
19813 Joseph H. Garcia et al—Santa Fe Tract No. 2, map filed of record in the office of the Recorder of Alameda Co, lot 30, blk F-1207 ..... 6 91
19815 Maxine E. Butler—Santa Fe Tract No 2, map filed of record in the office of the Recorder of Alameda Co, lot 7, blk F-1207 and imps.. 36 37
19815 Maxine E. Butler—Santa Fe Tract No. 2, map filed of record in the office of the Recorder of Alameda Co, w 30 ft of lot 8, blk F-1207.. 3 06
19816 Maxine E. Butler—Santa Fe Tract No. 2, map filed of record in the office of the Recorder of Alameda Co, e 10 ft of lot 8, blk F-1207 .... 3 25

BLOCK 1208.

19822 Emily A. McInerney—Map of Bowles and Fitzgerald Tract, map filed of record in the office of the Recorder of Alameda Co, lot 84, blk C-1208 and imps 11 39
19829 Mrs. Sophie Anderson—Map of Bowles and Fitzgerald Tract, map filed of record in the office of the Recorder of Alameda Co, lot 79, blk C-1208 and imps 25 21

BLOCK 1209.

19854 C. N. Grant—Map of Bowles and Fitzgerald Tract, map filed of record in the office of the Recorder of Alameda Co, lot 124, blk D-1209 and imps 10 75
19858 Catherine Dugan—Map of Bowles and Fitzgerald Tract map filed of record in the office of the Recorder of Alameda Co, lot 123, blk D-1209 and imps 12 95
19861 J. J. McBride—Map of Bowles and Fitzgerald Tract, map filed of record in the office of the Recorder of Alameda Co, lot 112, blk D-1209, imps and poll tax 1911 ..... 29 21
19866 Annie D. McInerney—Map of Bowles and Fitzgerald Tract, map filed of record in the office of the Recorder of Alameda Co, lot 105, blk D-1209 ..... 4 35
19871 Catherine Dugan—Map of Bowles and Fitzgerald Tract, map filed of record in the office of the Recorder of Alameda Co, lot 122, blk D-1209 and imps 17 16

BLOCK 1210.

19890 Margaret Hughes—Map of Bowles and Fitzgerald Tract, map filed of record in the office of the Recorder of Alameda Co, lot 228, blk G-1210 and imps 10 11
19895 Louis Levy—Map of Bowles and Fitzgerald Tract, map filed of record in the office of the Recorder of Alameda Co, lot 209, blk G-1210 and imps 10 75
19896 G. H. Theodore Mahucke—Map of Bowles and Fitzgerald Tract, map filed of record in the office of the Recorder of Alameda Co, lot 168, blk G-1210 and imps.. 12 86

BLOCK 1211.

19910 Walter C. Sadler—Map of Bowles and Fitzgerald Tract, map filed of record in the office of the Recorder of Alameda Co, w 34 ft of lot 184 and w 34 ft of lot 185, blk F-1211 and imps 11 39
19913 Joseph D. Daley—Map of Bowles and Fitzgerald tract map filed of record in the office of the Recorder of Alameda Co, lot 179, blk F-1211 and imps 12 02
19924 James C. Losier—Map of Bowles and Fitzgerald Tract, map filed of record in the office of the Recorder of Alameda Co, lot 122, blk F-1211, imps and poll tax 1911 ..... 4 50

BLOCK 1212.

19940 P. E. Bowles and R. M. Fitzgerald, map of Bowles and Fitzgerald Tract, map filed of record in the office of the Recorder of Alameda Co, lot 143, blk E-1212 .... 3 74
19960 Elinora R. Roach—In Map of Bowles & Fitzgerald Tract, map filed of record in the office of the Recorder of Alameda Co, lot 138, blk E-1212 and imps 23 84

BLOCK 1213.

19992 Pope Furniture Company (a corporation)—In Map of Bowles & Fitzgerald Tract, map filed of record in the office of the Recorder of Alameda Co, lot 61, blk B-1213 and imps 26 19

BLOCK 1214.

20002 Rosalie P. Vestal—In Map of Bowles & Fitzgerald Tract, map filed of record in the office of the Recorder of Alameda Co, lot 5, blk A-1214 and imps 26 59
20002 Rosalie P. Vestal—Pers Prop. 1 96
20015 Louise Merguire—In Map of Bowles & Fitzgerald Tract, map filed of record in the office of the Recorder of Alameda Co, lot 84, blk A-1214 and imps 26 58
20015 Louise Merguire—Pers Prop. 4 89

BLOCK 1216.

20061 J. D. Bridges—Plot 96, map filed of record in the office of the Recorder of Alameda Co, pce of ld beg at pt on the s line of 52nd st, 369 90-100 ft w from Shattuck ave, th w 40 ft by 100 ft, s por of blk 1216 and imps 10 75

BLOCK 1217.

20104 Laura E. Petty—Santa Fe Tract No. 2, map filed of record in the office of the Recorder of Alameda Co, n 102 ft of lot 9, blk K-1217 and imps 22 44

BLOCK 1220.

20210 Mary E. Crow—Drexler Tract, map filed of record in the office of the Recorder of Alameda Co, lot 76, blk 1222 and imps 21 09
20210 Mary E. Crow—Pers Prop .. 1 96
20212 Arthur Robinson — Drexler Tract, map filed of record in the office of the Recorder of Alameda Co, lot 77, blk 1222 ..... 3 07

BLOCK 1226.

20256 Patrick McDonnell—Humboldt Park, map filed of record in the office of the Recorder of Alameda Co, pce of ld beg at the n e cor of lot 6, blk A, Humboldt Park, th w 80 ft, n 33 33-100 ft, s e 86 66-100 ft to beg, por of lots 5-6, blk A1226 ..... 1 87

BLOCK 1227.

20266 R. W. Barnheisel—Humboldt Park, map filed of record in the office of the Recorder of Alameda Co, lot 3, blk B-1227 and imps 27 95
20266 R. W. Barnheisel—Humboldt Park, map filed of record in the office of the Recorder of Alameda Co, e 20 ft of triangular pce of lot 4, blk B-1227 ..... ½
20287 Leslie C. Gates—Vicente Peralta Reservation Tract, map filed of record in the office of the Recorder of Alameda Co, pce of ld beg at a pt on the e line of Vincenter st 110 ft s from 56th st, th s 44 62-100 ft, e 112 08-100 ft, th on arc of curve 46 38-100 ft, w 156 22-100 ft to beg, por of lot 96, blk D-1228.. 11 48

BLOCK 1229.

20289 Unknown Owners — Vernon Park, map filed of record in the office of the Recorder of Alameda Co, lot 7, blk H-1229 ..... 1 87

BLOCK 1230.

20303 J. E Squire—Locksley Square map filed of record in the office of the Recorder of Alameda Co, n 25 feet of lots 1-2 and s 12½ ft of lot 3, blk 1230 and imps 6 27

BLOCK 1231.

20334 John H. Bennett—Locksley Square, map filed of record in the office of the Recorder of Alameda Co, lot 35, blk 1231 and imps 8 19

BLOCK 1233.

20374 Augusta Allen—Map of Blks A, B, C, Vernon Park, map filed of record in the office of the Recorder of Alameda Co, e ½ of lot 28, blk B-1233 ..... 4 62
20382 R. Roncone—Map of Blocks A. B. C, Vernon Park, map filed of record in the office of the Recorder of Alameda Co, w 115 ft of lot 6, blk B-1233, imps and poll tax 1911 4 50

BLOCK 1234.

20393 T. J. Childs—In Map of Glascock and Blow Temescal Tract, map filed of record in the office of the Recorder of Alamea Co,, lot 20, blk 1234 and imps..... 5 99

BLOCK 1235.

20428 Annie S. Perry—Vernon Park map filed of record in the office of the Recorder of Alameda Co. pce of ld beg at a pt on the w line of Boyd ave 65 ft s from Clifton st and 200 ft e from Shafter ave, th s 34 ft by 100 ft w, por of lot 5, blk A1235 and imps 10 11

BLOCK 1238.

20495 G. W. Skilling—Sylvan Crest Tract, map filed of record in the office of the Recorder of Alameda Co, lot 1, blk 1238 ..... 4 99
20511 F. W. Bilger—Sylvan Crest Tract, map filed of record in the office of the Recorder of Alameda Co, lot 4, blk 1238 ..... 10 11
20443 J. R. Himes—Vernon Park—Map filed of record in the office of the Recorder of ave 160 ft s from Clifton st Alameda Co, pce of ld beg at a pt on the w line of 3rd ave 160 ft s from Clifton st, th s 36 75-100 ft by 100 ft w, por of lot 6, blk 1235 and imps 18 35
20485 N. C. I Berglund—Vernon Park, map filed of record in the office of the Recorder of Alameda Co, pce of id beg at a pt on the s line of Clifton st 45 ft n w from Boyd ave, th n w 45 ft by 65 ft deep, s w, por of lot 4, blk 1235 and imps 18 35
20512 Ada M Whitlock — Sylvan Crest Tract, map filed of record in the office of the Recorder of Alameda Co, lot 5, blk 1238 and imps .. 19 72
20536 Honorine F Kelley — Slyvan Crest Tract, map filed of record in the office of the Recorder of Alameda Co, lot 38, blk 1238 and imps. 22 46

BLOCK 1249.

20561 H D Irwin—In Resub of por of Block M, Vernon Park, map filed of record in the office of the Recorder of Alameda Co, lot 1, blk M-1249 ..... 7 38
20561 H D Irwin—In Resub of por of Block M, Vernon Park, map filed of record in the office of the Recorder of Alameda Co, lot 2, blk M-1249 ..... 4 62

BLOCK 1251.

20581 Bertha B C Watchers—Vernon Park, map filed of record in the office of the Recorder o Alameda Co, pce of ld beg at a pt on the e line of James ave 153.75 ft s from Hudson st, th s 33 ft by 100 ft e, por of lot 7, blk L-1251 and imps 2 42
20583 Rose M Fuller—Vernon Park, map filed of record in the office of the Recorder of Alameda Co, pce of ld beg at a pt on the w line of Manila ave 284 75-100 ft s from Hudson st, th s 30 25-100 by 100 ft w, por of lot 7, blk L-1251 and imps.... 3 07
20587 Charles H Crabtree—Vernon Park, map filed of record in in the office of the Recorder of Alameda Co, s 33 ft of n 99 ft of w 100 ft of lot 7, blk L-1251 and imps .. 3 07
20586 Gideon H Smith — Vernon Park, map filed of record in the office of the Recorder of Alameda Co, pce of ld beg Lawton st 245 ft s from Hudson st, th s 25 ft by 100 ft w, por of lot 4, blk L-1251 ..... 4 62

BLOCK 1252.

20615 Mabel E Judson — Vernon Park, Lull's subdivision, map filed of record in the office of the Recorder of Alameda Co, lot 54, blk 44
20636 Frank R Stean—Vernon Park, Lull's subdivision, map filed of record in the office of the Recorder of Alameda Co, n 40 ft of lot 64, blk K-1252 and imps.. 5 63

BLOCK 1253.

20638 G A Gordon—Vernon Park, Lull's Subdivision, map filed of record in the office of the Recorder of Alameda Co, e 32 4-12 ft of lot 4, blk K-1253, imps and poll tax 1911 ..... 4 50

BLOCK 1254.

20648 E L Higgins—Vernon Park, Lull's Subdivision, map filed of record in the office of the Recorder of Alameda Co, lot 12, blk K-1253 and imps 7 55

BLOCK 1254.

20667 Emma Gustafson—Map No 2 of Block J, Vernon Park, map filed of record in the office of the Recorder of Alameda Co, n 20 ft of lot 5 and s 15 ft of lot 4, blk J-1254 and imps 8 83
20670 Mina E Winkle—Map No 2, of Block J, Vernon Park, map filed of record in the office of the Recorder of Alameda Co, lot 8, blk J-1254 ..... 3 74
20674 Anna Matskins et al—Map No 2 of Block J, Vernon Park, map filed of record in the office of the Recorder of Alameda Co. s 40 ft of lot 11 and n 10 ft of lot 12, blk J-1254 ..... 3 71
20691 Emil Wescheke—Map No 2 of Block J, Vernon Park, map filed of record in the office of the Recorder of Alameda Co, n 102 ft of lot 9, blk K-1217 and imps 22 46
20696 Robert F Stewart—Map No 2 of Block J, Vernon Park map filed of record in the office of the Recorder of Alameda Co, e 15 fet of lot 31 and w 20 ft of lot2, blk 1254 and imps 19 75

BLOCK 1255.

20704 Bernice M Golden—Map No 2 of Block J, Vernon Park, map filed of record in the office of the Recorder of Alameda Co, s 15 ft of lot 32 and n 20 ft of lot 33, blk 1255 and imps 8 83
20710 F H Lewis—Map No 2 of Block J, Vernon Park, map filed of record in the office of the Recorder of Alameda Co, s 20 ft of lot 43 and n 20 ft of lot 44, blk J-1255 and imps 19 72
20710 F H Lewis—Pers prop 4 89
20711 Julia Fraser—Map No 2 of Block J, Vernon Park, map filed of record in the office of the Recorder of Alameda Co, s 33 4-12 ft of lot 42 blk J-1255 and imps... 15 66
20711 Julia Fraser—Pers prop 1 96
20716 Frank P Costa—Map No 2 of Block J, Vernon Park, map filed of record in the office of the Recorder of Alameda Co, s 37 ft of lots 47-48, blk J-1255 and imps 22 46
20722 William A Beddle—Map No 2 of Block J, Vernon Park, map filed of record in the office of the Recorder of Alameda Co, n 12½ ft of lot 51 and s 25 ft of lot 52, blk J-1255 and imps 22 46

BLOCK 1256.

20744 John F Motts—In Claremont Park, map filed of record in the office of the Recorder of Alameda Co, lot 32, blk I-1256 and imps 19 72
20744 John F Motts—Pers prop ... 3 43
20744 John F Motts—In Claremont Park, map filed of record in the office of the Recorder of Alameda Co, lot 33, blk I-1256 ..... 5 99

BLOCK 1258.

20752 Wm Jenkins—Oak Lawn, map filed of record in the office of the Recorder of Alameda Co, lot 8, blk I-1258 and imps 14 73
20792 Wm Jenkins— Pers prop ... 1 96

BLOCK 1259

20803 Antoinetta Cassini — Map of Hyde Tract, map filed of record in the office of the Recorder of Alameda Co, lot 5, blk 1259 and imps .. 10 11
20816 Ludwig Derheim—Map of Hyde Tract, map filed of record in the office of the Recorder of Alameda Co, lot 10, blk 1259 and imps 23 84
20816 Ludwig Derheim—Pers prop.. 9 28

BLOCK 1260.

20836 Daisy L. Rountree—Map of Hyde Tract, map filed of record in the office of the Recorder of Alameda Co, lot 50, blk 1260 and imps.. 22 46
20837 R M Barhan and Earl A Barhan—Map of Hyde Tract, map filed of record in the office of the Recorder of Alameda Co, lot 51, blk 1260 and imps 10 11

BLOCK 1261.

20876 William E P Freeman—Map of Claremont Palms Tract, map filed of record in the office of the Recorder of Alameda Co. lot 28, blk 1261 and imps 10 75

BLOCK 1262.

20891 Nellie Roe—Map of Claremont Palms Tract, map filed of record in the office of the Recorder of Alameda Co, lot 35, blk 1262 and imps 26 58
20890 Albert A Kelman—Map of Claremont Palms Tract, map filed of record in the office of the Recorder of Alameda Co. lot 50, blk 1262 7 36

BLOCK 1264.

20920½ Blanche H Strong—Vernon Park, map filed of record in the office of the Recorder of Alameda Co, pce of ld beg at a pt on the se line of Shafter ave 190 60-100 ft sw from College ave; the sw 115 72-100 ft to the center line of Temescal creek, e along said creek to the w line of College ave, n 38 94-100 ft, w 60 66-100 ft, w 55 10-100 ft to beg nor of blk T-1264 and imps 12 03
20930 Francisco Ghiglione—Map of Ghiglione Tract, map filed of record in the office of the Recorder of Alameda Co, lot 17, blk 1264 ..... 4 99

BLOCK 1265.

20945 John D O'Hara—Oak Lawn map filed of record in the office of the Recorder of Alameda Co, e 33 4-12 ft of lot 26, blk 4-1265 and imps 27 95
20945 John D O'Hara—Pers prop.. 3 43
20950 C F Harmon—Oak Lawn, map filed of record in the office of the Recorder of Alameda Co, lot 7, blk 4-1265 imps and poll tax 1911 ..... 4 50
20958 Irwin T Coe—Oak Lawn, map filed of record in the office of the Recorder of Alameda Co, se 20 ft of lots 19 and ne 15 ft of lot 20, blk 4-1265 and imps 10 11
20961 Thomas J Oakes—Oak Lawn, map filed of record in the office of the Recorder of Alameda Co, pce of ld beg at a pt on the s line of Miles ave, 171 91-100 ft w fm College ave, th s 74 51-100, th at r a e 10 ft, th s 17 65-100 ft, th sw 51 95-100 ft, th n 106 25-100 ft, th e 40 ft to beg, por of lot 13, blk 4-1265. 4 35
20968 T D Courtright—Oak Lawn, map filed of record in the office of the Recorder of Alameda Co, pce of ld beg at the sw cor of College ave and Miles ave, th sw 121 91-100 ft, se 37 25-100 ft, ne 107 35-100 ft, n 40 ft to beg, por of lot 14, blk 4-1265 and imps 20 21
20972 J L Rankin—Oak Lawn, map filed of record in the office of the Recorder of Alameda Co, s 25 ft of lot 22, blk 4-1265 ..... 1 87

BLOCK 1266.

20997 James E Crilly—Oak Lawn, map filed of record in the office of the Recorder of Alameda Co, sw 40 ft of lot 13, blk 3-1265 and imps..... 12 03
21001 Bessie Patton—Oak Lawn, map filed of record in the office of the Recorder of Alameda Co, lots 39-40, blk 4-1265 and imps..... 21 09
21002 Ransom C Blockman — Oak Lawn, map filed of record in the office of the Recorder of Alameda Co, ne 40 ft of lot 16, blk 3-1266 and imps..... 26 58
21002 Ransom C Blockman—Pers prop 3 40
21010 Parthenia D Bryant — Oak Lawn, map filed of record in the office of the Recorder of Alameda Co, lot 28, blk 3-1266 ..... 10 11

BLOCK 1267.

21027 William E Taft—Oak Lawn, map filed of record in the office of the Recorder of Alameda Co, lot 45, blk 2-1267.. 12 67

BLOCK 1268.

21047 A C Bothe—Map of the Batchelder Tract, map filed of record in the office of the Recorder of Alameda Co, n 25 ft of e 85 30-100 ft of lot 12, blk 1268..... 1 15
21047 A C Bothe—May of the Batchelder Tract, map filed of record in the office of the Recorder of Alameda Co, s 25 ft of lot 13, blk 1268..... 3 00
21047 A C Bothe—Map of the Batchelder Tract, map filed of record in the office of the Recorder of Alameda Co, n 25 ft of lot 14, blk 1268 and imps..... 6 26
21061 Alma S Needham—Map of the Batchelder Tract, map filed of record in the office of the Recorder of Alameda Co, lot 27, blk 1268 and imps.... 12 67

BLOCK 1269.

21085 Beatrice Davis—Oak Lawn, map filed of record in the office of the Recorder of Alameda Co, lot 32, blk 1269 and imps 22 46
21095 W C Wood et al—Oak Lawn, map filed of record in the office of the Recorder of Alameda Co, lot 40, blk 2-1269. 1 15
21095 W C Wood et al—Oak Lawn, map filed of record in the office of the Recorder of Alameda Co, lot 41, blk 2-1269 ..... 1 14

BLOCK 1270.

21113 Mary F Stouter—Vicente Peralta Reservation Tract, map filed of record in the office of the Recorder of Alameda Co, lot 140, blk J-1270..... 11 48
21113 Mary F Stouter—Vicente Peralta Reservation Tract, map filed of record in the office of the Recorder of Alameda Co, lot 141, blk J-1270 ..... 11 48
21113 Mary F Stouter—Vicente Peralta Reservation Tract, map filed of record in the office of the Recorder of Alameda Co, s 15 ft of lot 142, blk J-1270 ..... 7 36

BLOCK 1271.

21129 Fluma R G Philbrick — Amended Map of Blocks G and I, Vicente Peralta Reservation Tract, map filed of record in the office of the Recorder of Alameda Co, w 38 09-100 ft of lot 80, blk I-1271 ..... 1 87

BLOCK 1274.

21181 Marie de Fontoille—Amended Map of Blocks G and I, Vicente Peralta Reservation Tract, map filed of record in the office of the Recorder of Alameda Co, w 75 10-12 ft of lots 62, 63, blk G-1274 and imps 16 52
21203 John J Conley—Map No 3 Roberts and Wolfskill Tract Vicente Peralta Reservation Tract, map filed of record in the office of the Recorder of Alameda Co, pce of ld beg at the sw cor of 55th and Herman sts, th s 47 ft, w 114 93-100 ft, n 33 ft, e 125 ft to beg, por of lots 71-10, blk G J-1274 and imps..... 21 09
21203 John J Conley—Pers prop.... 1 96

BLOCK 1276.

21240 Arthur Sayers and Margaret Sayers—Vicente Peralta Reservation Tract, map filed of record in the office of the Recorder of Alameda Co, lot 47, blk C-1276..... 3 71
21250 Mary E Skaggs (an undivided ⅛ int in) and M D Skaggs, Erma F Skaggs, Virgil R Skaggs and Hazel L Skaggs (an undivided ⅛ int each in)—Map No 3 Roberts and Wolfskill Tract, map filed of record in the office of the Recorder of Alameda Co, lot 2, blk C-1276..... 23 84
21253 Annie Madden—Map No 3 Roberts and Wolfskill Tract, map filed of record in the office of the Recorder of Alameda Co, pce of ld beg at a pt on the e line of lot 4 (original sub of blk), 103 36-100 ft s fm 58th st, th s 52 42-100 ft, ne 181 63-100 ft, w 178 5-100 ft to beg, por of blk C-1276..... 3 25

BLOCK 1278.

21277 J R Bush—Brumagim Tract West of Shattuck Avenue, map filed of record in the office of the Recorder of Alameda Co, pce of ld w line Shattuck ave, 75 ft s of 58th st, th s 70 ft, w 102 ft, n 70 ft more or less, e 106 ft to beg, por of blk C-1278..... 19 72

BLOCK 1279.

21280 B F Solomon—Brumagim Tract West of Shattuck Avenue, map filed of record in the office of the Recorder of Alameda Co, n 73 ft of w 25 ft of lot 3, blk D-1279 and imps 3 71
21303 George W Austin—Brumagim Tract West of Shattuck Avenue, map filed of record in the office of the Recorder of Alameda Co, n 75 50-100 ft of lot 6, blk D-1279 and imps.. 25 21

BLOCK 1282.

21361 Susan M Willats—Santa Fe Tract No 20, map filed of record in the office of the Recorder of Alameda Co, lot 152, blk 1282..... 10 11
21408 Mary A Ravon—Santa Fe Tract No 20, map filed of record in the office of the Recorder of Alameda Co, lot 116, blk 1282 and imps 22 46

BLOCK 1283.

21423 H L Polack—Santa Fe Tract No 20, map filed of record in the office of the Recorder of Alameda Co, lot 168, blk 1283 and imps 10 75
21429 William J Maloney—Santa Fe Tract No 20, map filed of record in the office of the Recorder of Alameda Co, w 14 68-100 ft of lot 165 and e 28 1-100 ft of lots 166-167, blk 1282, imps and poll tax 1911. 4 50
21435 F E Carp—Santa Fe Tract No 20, map filed of record in the office of the Recorder of Alameda Co, w 32 ft of lot 160, blk 1283 and imps..... 11 39
21436 Mary J Scott—Santa Fe Tract No 20, map filed of record in the office of the Recorder of Alameda Co, lot 175, blk 1283 and imps 8 33

BLOCK 1284.

21465 Frank Esmond—Santa Fe Tract No 20, map filed of record in the office of the Recorder of Alameda Co, e 10 ft of lot 7 and w 26 ft of lot 8, blk 1284 and imps.. 10 11

BLOCK 1285

21478 Axel Johnson—Santa Fe Tract No 20, map filed of record in the office of the Recorder of Alameda Co, lot 47, blk 1285 and imps..... 10 75
21488 George H Sherou—Germain Tract, map filed of record in the office of the Recorder of Alameda Co, lot 1, blk 1285 and imps..... 21 09
21488 George H Sherou—Germain Tract, map filed of record in the office of the Recorder of Alameda Co, lot 2, blk 1285.. 8 74
21524 H L Corum—Santa Fe Tract No 20, map filed of record in the office of the Recorder of Alameda Co, w 30 ft of lot 88, blk 1285 and imps..... 10 11

BLOCK 1291.

21560 Breed and Bancroft—Santa Fe Tract No 22, map filed of record in the office of the Recorder of Alameda Co (except por assessed to McFarland), s 16 ft of lot 51, blk 1291. ..... 1 14
21560 Breed and Bancroft—Santa Fe Tract No 22, map filed of record in the office of the Recorder of Alameda Co, lot 56, blk 1291 ..... 3 79
21560 Breed and Bancroft—Santa Fe Tract No 22, map filed of record in the office of the Recorder of Alamnda Co, lot 57, blk 1291 ..... 4 35
21560 Breed and Bancroft—Santa Fe Tract No 22, map filed of record in the office of the Recorder of Alameda Co, e 16 ft of lot 58, blk 1291.. 1 14
21561 B A Stewart—Santa Fe Tract No 22, map filed of record in the office of the Recorder of Alameda Co, w 40 ft of lot 51, blk 1291 and imps.. 11 39
21561 B A Stewart—Santa Fe Tract No 22, map filed of record in the office of the Rncorder of Alameda Co, w 32 ft of lot 58 and e 8 ft of lot 59, blk 1291 and imps 9 47
21572 Oliver Olsen—Santa Fe Tract No 22, map filed of record in the office of the Recorder of Alameda Co, w 19 ft of lot 63 and e 13 ft of lot 64, blk 1291 and imps 8 83
21573 Oliver Olsen—Santa Fe Tract No 22, map filed of record in the office of the Recorder of Alameda Co, w 12 8-12 ft of lot 62 and e 21 ft of lot 63, blk 1291 and imps 7 55

BLOCK 1292.

21594 Owen E Jones—Santa Fe Tract No 22, map filed of record in the office of the Recorder of Alameda Co, lot 32, blk 1292 ..... 7 36
21596 W E Brooks—Santa Fe Tract No 22, map filed of record in the office of the Recorder of Alameda Co, lot 28, blk 1292 ..... 4 35

BLOCK 1293.

25610 Breed and Bancroft—Santa Fe Tract No 22, map filed of record in the office of the Recorder of Alameda Co, lot 4, blk 1293 ..... 3 06
21612 Matthew Wattley—Santa Fe Tract No 22, map filed of record in the office of the Recorder of Alameda Co, lot 15, blk 1293 and imps and poll tax 1911 ..... 4 50

BLOCK 1294.

21645 John Thelsen—Golden Gate Tract, map filed of record in the office of the Recorder of Alameda Co, lot 23, blk F-1297 and imps 9 47
21647 Neil Mac Farlane — Golden Gate Tract, map filed of record in the office of the Recorder of Alameda Co, e 24 ft of lot 7 and w 8 ft of lot 8, blk F-1297 and imps 15 60

BLOCK 1300

21677 C C Higgins—Gaskill Tract, map filed of record in the office of the Recorder of Alameda Co, lot 3, blk C-1300 ..... 7 36
21677 C C Higgins—Gaskill Tract, map filed of record in the office of the Recorder of Alameda Co, w 12½ ft of lot 4, blk C-1300 ..... 1 87
21678 Alice G Green—Gaskill Tract, map filed of record in the office of the Recorder of Alameda Co, e 37½ ft of lot 4, blk C-1300 ..... 5 99
21710 Malcolm Mac Donald—In J E McElrath Tract, map filed of record in the office of the Recorder of Alameda Co, lot 2, blk D-1300, imps and poll tax 1911 ..... 11 36

BLOCK 1302.

21753 Douglass Brown—Golden Gate Tract, map filed of record in the office of the Recorder of Alameda Co, lot 7, blk B-1302 ..... 5 99

BLOCK 1307

21824 A McKey Wing — Gaskill Tract, map filed of record in the office of the Recorder of Alameda Co, lot 8, blk A-1307 ..... 7 36
21827 Roxey Phillipson — Gaskill Tract, map filed of record in the office of the Recorder of Alameda Co, e 25 ft of lot 10, blk A-1307 and imps 12 86

BLOCK 1308.

21842 Christina Albouisen—Gaskill Tract, map filed of record in the office of the Recorder of Alameda Co, lot 4, blk D-1308 and imps 27 95
21844 George W Schuster—Gaskill Tract, map filed of record in the office of the Recorder of Alameda Co, pce of ld beg at a pt on the s line of 56th st 184 37-100 ft e from San Pablo ave, th e 25 ft s 91 ft more or less w 25 ft n 51 ft w 6 inches n 15 ft e 6 inches n 25 ft to beg, portion of lot 6, blk D-1308 and imps 10 11

BLOCK 1309.

21877 E McIntosh Crawford—Behlow Tract, map filed of record in the office of the Recorder of Alameda Co, lot 4, blk 1309 and imps 43 05
21877 E McIntosh Crawford—Behlow Tract, map filed of record in the office of the Recorder of Alameda Co, lot 5, blk 1309 ..... 22 46
21877 E McIntosh Crawford—Behlow Tract, map filed of record in the office of the Recorder of Alameda Co, lot 6, blk 1309 ..... 5 99
21877 E McIntosh Crawford—Behlow Tract, map filed of record in the office of the Recorder of Alameda Co, lot 7, blk 1309 ..... 5 99
21892 Louise Toulouse—Beaudry and Peladeau Tract, map filed of record in the office of the Recorder of Alameda Co, lot 15, blk 25-1309 and imps 15 60
21892 Louise Toulouse—Pers prop.. 1 96

BLOCK 1310.

21903 Wallace R Emery—In San Pablo Avenue Villa Tract (Revised Map), map filed of record in the office of the Recorder of Alameda Co, lot 22, blk 2-1310 ..... 2 42
21903 Wallace R Emery—In San Pablo Avenue Villa Tract (Revised map), map filed of record in the office of the Recorder of Alameda Co, lot 23, blk 2-1310 ..... 2 43

BLOCK 1311.

21921 Herman Theslage — In San Pablo Avenue Villa Tract (Revised map), map filed of record in the office of the Recorder of Alameda Co, s 24 ft of lot 13 and n 1 ft of lot 14, blk 2-1311 ..... 3 25

BLOCK 1322.

21952 G K Ingraham—Beaudry and Peladeau Tract, map filed of record in the office of the Recorder of Alameda Co, lot 16, blk 22-1332 ..... 6 27

BLOCK 1323

21964 Charles A Hoffman—Beaudry and Peladeau Tract, map filed of record in the office of the Recorder of Alameda Co, lot 12, blk 23-1333 and imps 19 72

BLOCK 1335.

21997 Mary J Murphy—Property of William O'Neill (Map 2), map filed of record in the office of the Recorder of Alameda Co, lot 6 and w 16 ft of lot 7, blk 1335 and imps 27 96
21997 Mary J Murphy—Pers prop.. 1 96

BLOCK 1336

22025 S J Leonard—Butler Tract (Amended Map) map filed of record in the office of the Recorder of Alameda Co, lot 12, blk 6-1336 and imps 25 21
22025 S J Leonard—Pers prop 1 96

BLOCK 1338.

22039 W M Evans—Butler Tract (Amended Map), map filed of record in the office of the Recorder of Alameda Co, lot 3, blk 2-1338 and imps 12 03

BLOCK 1339.

22065 Patrick Cahill—Butler Tract (Amended Map), map filed of record in the office of the Recorder of Alameda Co, lot 10, blk 5-1339 and imps 29 69
22065 Patrick Cahill—Butler Tract (Amended Map), map filed of record in the office of the Recorder of Alameda Co, lot 11, blk 5-1339 and imps 12 31
22070 Ann E Cleveland — Butler Tract (Amended Map), map filed of record in the office of the Recorder of Alameda Co, pce of ld beg at a pt on the s line of 60th st, th s 30 ft by 75 ft w, por of lots 9 and 8, blk 6-1339 and imps 13 93

BLOCK 1340.

22074 Emelia C Code—Butler Tract (Amended Map), map filed of record in the office of the Recorder of Alameda Co, w ½ of lot 18, blk 4-1340 and imps 21 09
22094 Emelia C Code—Pers prop... 1 96

BLOCK 1346.

22157 T H Young—Paradise Park, map filed of record in the office of the Recorder of Alameda Co, lot 1, blk P-1346 and imps 7 54

BLOCK 1349.

22207 Morris Bernstein — Paradise Park, map filed of record in the office of the Recorder of Alameda Co, pce of ld beg at a pt on the w line of Adeline st, 145 60-100 ft s from 59th st, th s 87 08-100 ft, w 100 ft, n 87 08-100 ft, e 100 ft to beg, por of blk K-1349 ..... 23 84

BLOCK 1350.

22209 Emma M Hedemark—Paradise Park, map filed of record in the office of the Recorder of Alameda Co, lot 3, blk R-1350 ..... 5 99

BLOCK 1352.

22233 Em. a M Hedemark—Santa Fe Tract No 5, map filed of record in the office of the Recorder of Alameda Co, lot 1, blk 7-1352 ..... 10 11
22237 Roland A Boucher—Santa Fe Tract No 5, map filed of record in the office of the Recorder of Alameda Co, lot 5, blk 7-1352 ..... 4 99
22256 Etta B Goodfriend—Santa Fe Tract No 5, map filed of record in the office of the Recorder of Alameda Co, lot 24, blk 7-1352 ..... 5 63

BLOCK 1355.

(Amended Map), map filed of record in the office of the Recorder of Alameda Co, w ½ of lot 18, blk 4-1340 and imps 21 09
22094 Emelia C Code—Pers prop... 1 96

BLOCK 1346.

22157 T H Young—Paradise Park, map filed of record in the office of the Recor

age and poll tax 1911 of C J Arlett. 4 50

[illegible] & Wolfskill Tract, map filed of record in the office of the Recorder of Alameda Co, lot 18, blk X-1399 . . . . . 5 99

23122 R Richard—Map No 3 Roberts & Wolfskill Tract, map filed of record in the office of the Recorder of Alameda Co, e 44 ft of lot 14, blk X-1399 . . . . . 5 99

BLOCK 1401.

23214 S E Lund and Katherine S Lund—Map of Resub of por of Blks U & V as said Blocks are shown on Map No 3 of the Roberts & Wolfskill Tract, map filed of record in the office of the Recorder of Alameda Co, e 46 ft of lot 15, blk U-1401 and imps 11 39

BLOCK 1402.

23220 Mary A Waters—Santa Fe Tract No 6, map filed of record in the office of the Recorder of Alameda Co, lot 25, blk 1402 . . . . . 8 74

23226 Elsie M Craig—Santa Fe Tract No 6, map filed of record in the office of the Recorder of Alameda Co, lot 13, blk 1402 and imps 30 70

23226 Elsie M Craig—Pers prop. . . . 3 43

23237 M G Rose—Santa Fe Tract No 6, map filed of record in the office of the Recorder of Alameda Co, lot 26, blk 1402 imps and poll tax 1911 14 75

23244 William H Webb—Santa Fe Tract No 6, map filed of record in the office of the Recorder of Alameda Co, lot 12, blk 1402 and imps. . . 30 70

23244 William H Webb—Pers prop 7 82

BLOCK 1404.

23289 Rose Angulo—In Claremont Avenue Tract (revised), map filed of record in the office of the Recorder of Alameda Co, lot 32, blk C-1404 and imps 12 86

23295 Joseph Neal—In Claremont Avenue Tract (revised), map filed of record in the office of the Recorder of Alameda Co, lot 40, blk C-1404 imps [illegible] 4 50

23302 Horace Mann—In Claremont Avenue Tract (revised). [illegible] of record in the office of the Recorder of Alameda Co, pce of ld beg at a pt on the s line of 62d st 85 ft e from Colby st, th e 30 ft by 50 ft s, por of lots 9 to 12, blk C-1404 and imps 8 19

BLOCK 1405

23317 Lillia B Damascus—In Claremont Avenue Tract (revised), map filed of record in the office of the Recorder of Alameda Co, e 40 ft of lot 34, blk B-1405 and imps 27 95

23336 Alexander Y Skee—In Claremont Avenue Tract (revised), map filed of record in the office of the Recorder of Alameda Co, lot 29, blk B-1405 and imps 10 75

BLOCK 1406.

23346 Calvin K Holloway—In Claremont Avenue Tract (revised), map filed of record in the office of the Recorder of Alameda Co, lot 12, blk A-1406 and imps 17 80

23362 James H Young—In Claremont Avenue Tract (revised), map filed of record in the office of the Recorder of Alameda Co, lot 16, blk A-1406 and imps. . . . 34 81

BLOCK 1407.

23374 Josephine M Grogan et al—In Claremont Avenue Tract (revised), map filed of record in the office of the Recorder of Alameda Co, [illegible] 37 6-12 ft of lot 21, blk F-1407 and imps . . . . . 16 [illegible]

BLOCK 1408.

23399 R J Larsen—In Claremont Avenue Tract (revised), map filed of record in the office of the Recorder of Alameda Co, lot 13 and w 10 ft of [illegible] and imps . . 22 39

BLOCK 1409.

23427 Julia Rumwill — Santa Fe Tract No 6, map filed of record in the office of the Recorder of Alameda Co, lot 58, blk 1409 . . . . . 8 07

BLOCK 1411

23464 Martha T Bright—Fairview Park map filed of record in the office of the Recorder of Alameda Co, w 35 ft of lots 35-36, blk 2-1411 and imps 21 64

23477 H G Pendleton—Fairview Park map filed of record in the office of the Recorder of Alameda Co, e 55 ft of lots 17-18, blk 2-1411 and imps 9 47

23483 Isabel Jensen—Fairview Park, map filed of record in the office of the Recorder of Alameda Co lot 34, blk 2-1411 and imps. 19 08

23494 Belva Dix—Fairview Park, map filed of record in the office of the Recorder of Alameda Co, lot 16, blk 2-1411 . . . . . 6 27

23510 E H Cooke—Fairview Park, map filed of record in the office of the Recorder of Alameda Co, s 40 ft of lot 7 blk 3-1412 and imps 19 08

23511 Investment Associates—Fairview Park, map filed of record in the office of the Recorder of Alameda Co, w 80 ft of lots 17-18, blk 3-1412 22 46

23513 John J Young—Fairview Park, map filed of record in the office of the Recorder of Alameda Co, w 40 ft of e 80 ft of lots 19-20, blk 3-1412, imps and poll tax 1911 4 50

23521 Belva Dix—Fairview Park, map filed of record in the office of the Recorder of Alameda Co, lot 21, blk 3-1412 . . . . . 6 27

BLOCK 1413

23539 O E Warfield—Fairview Park, map filed of record in the office of the Recorder of Alameda Co s 10 ft of lot 15 and n 30 ft of lot 16, blk 4-1413 and imps 19 72

23544 Edward K Howe—Fairview Park map filed of record in the office of the Recorder of Alameda Co, lot 31, blk 4-1413 and imps 41 68

23544 Edward K Howe—Pers prop 1 98

23557 James G Beatty—Fairview Park, map filed of record in the office of the Recorder of Alameda Co, w 40 ft of e 80 ft of lots 19-20, blk 4-1413 imps and poll tax 1911 . . . . . 4 50

BLOCK 1414

23599 Ralph A Grover—Fairview Park, map filed of record in the office of the Recorder of Alameda Co, [illegible] of Lot 34, blk 5-1414 and imps 32 07

23599 Ralph A Grover—Pers Prop. 3 43

23603 Julia P Wharton—Fairview Park, map filed of record in the office of the Recorder of Alameda Co, s 30 ft of lot 32 and n 15 ft of lot 31, blk 5-1414 and imps 28 58

BLOCK 1415

23616 Willard M Sheldon—University Park map filed of record in the office of the Recorder of Alameda Co, e 32 ft of lots 1-2-3, blk F-1415 . . . . 4 85

23629 Phoenix Saving Building and Loan Association—University Park map filed of record [illegible] of Alameda Co, lot 28, blk B-1415 and imps 18 85

23642 Jennie Scelba — University Park, map filed of record in the office of the Recorder of Alameda Co, e 30 ft of lot 31, blk B-1415 and imps.... 18 85

23642 Jennie Scelba—Pers Prop. . 1 96

23644 A E Williamson—University Park, map filed of record in the office of the Recorder of Alameda Co, w 24 80-100 ft of Lot 31, blk B-1415 and imps 22 46

23649 Anna M Moore—University Park, map filed of record in the office of the Recorder of Alameda Co, e 30 ft of lot [illegible] 22 99

[illegible] E. Ellis—University Park, [illegible] record in the office of the Recorder of Alameda Co, lot 30, blk A-[illegible] and imps 19 72

[illegible] Pers Prop 3 43

[illegible] Hadley Sharp, [illegible] of record in the [illegible]

[illegible] Johns—In Claremont [illegible] map filed of record in the office of the Recorder of Alameda Co, lot 17, blk C-1404. . . . . 5 63

23289 Rose Angulo—In Claremont Avenue Tract (revised), map filed of record in the office of the Recorder of Alameda Co, lot 32, blk C-1404 and imps 12 86

23295 Joseph Neal—In Claremont Avenue Tract (revised), map filed of record in the office of the Recorder of Alameda Co, e 44 ft of lot 14, blk X-1399 . . . . . 5 99

BLOCK 1401.

23214 S E Lund and Katherine S Lund—Map of Resub of por of Blks U & V as said Blocks are shown on Map No 3 of the Roberts & Wolfskill Tract, map filed of record in the office of the Recorder of Alameda Co, e 46 ft of lot 15, blk U-1401 and imps 11 39

BLOCK 1402.

23220 Mary A Waters—Santa Fe Tract No 6, map filed of record in the office of the Recorder of Alameda Co, lot 25, blk 1402 . . . . . 8 74

23226 Elsie M Craig—Santa Fe Tract No 6, map filed of record in the office of the Recorder of Alameda Co, lot 13, blk 1402 and imps 30 70

23226 Elsie M Craig—Pers prop. . . . 3 43

23237 M G Rose—Santa Fe Tract No 6, map filed of record in the office of the Recorder of Alameda Co, lot 26, blk 1402 imps and poll tax 1911 14 75

23244 William H Webb—Santa Fe Tract No 6, map filed of record in the office of the Recorder of Alameda Co, lot 12, blk 1402 and imps... 30 70

23244 William H Webb—Pers prop 7 82

BLOCK 1404.

23289 Rose Angulo—In Claremont Avenue Tract (revised), map filed of record in the office of the Recorder of Alameda Co, lot 32, blk C-1404 and imps 12 86

23295 Joseph Neal—In Claremont Avenue Tract (revised), map filed of record in the office of the Recorder of Alameda Co, lot 40, blk C-1404 imps [illegible] 4 50

23302 Horace Mann—In Claremont Avenue Tract (revised). [illegible] of record in the office of the Recorder of Alameda Co, pce of ld beg at a pt on the s line of 62d st 85 ft e from Colby st, th e 30 ft by 50 ft s, por of lots 9 to 12, blk C-1404 and imps 8 19

BLOCK 1405

23317 Lillia B Damascus—In Claremont Avenue Tract (revised), map filed of record in the office of the Recorder of Alameda Co, e 40 ft of lot 34, blk B-1405 and imps 27 95

23336 Alexander Y Skee—In Claremont Avenue Tract (revised), map filed of record in the office of the Recorder of Alameda Co, lot 29, blk B-1405 and imps 10 75

BLOCK 1406.

23346 Calvin K Holloway—In Claremont Avenue Tract (revised), map filed of record in the office of the Recorder of Alameda Co, lot 12, blk A-1406 and imps 17 80

23362 James H Young—In Claremont Avenue Tract (revised), map filed of record in the office of the Recorder of Alameda Co, lot 16, blk A-1406 and imps.... 34 81

BLOCK 1407.

23374 Josephine M Grogan et al—In Claremont Avenue Tract (revised), map filed of record in the office of the Recorder of Alameda Co, e 37 6-12 ft of lot 21, blk F-1407 and imps . . . . . 16 [illegible]

BLOCK 1408.

23399 R J Larsen—In Claremont Avenue Tract (revised), map filed of record in the office of the Recorder of Alameda Co, lot 13 and w 10 ft of [illegible] and imps . . 22 39

BLOCK 1409.

23427 Julia Rumwill — Santa Fe Tract No 6, map filed of record in the office of the Recorder of Alameda Co, lot 58, blk 1409 . . . . . 8 07

BLOCK 1411

23464 Martha T Bright—Fairview Park map filed of record in the office of the Recorder of Alameda Co, w 35 ft of lots 35-36, blk 2-1411 and imps 21 64

23477 H G Pendleton—Fairview Park map filed of record in the office of the Recorder of Alameda Co, e 55 ft of lots 17-18, blk 2-1411 and imps 9 47

23483 Isabel Jensen—Fairview Park, map filed of record in the office of the Recorder of Alameda Co lot 34, blk 2-1411 and imps. 19 08

23494 Belva Dix—Fairview Park, map filed of record in the office of the Recorder of Alameda Co, lot 16, blk 2-1411 . . . . . 6 27

23510 E H Cooke—Fairview Park, map filed of record in the office of the Recorder of Alameda Co, s 40 ft of lot 7 blk 3-1412 and imps 19 08

23511 Investment Associates—Fairview Park, map filed of record in the office of the Recorder of Alameda Co, w 80 ft of lots 17-18, blk 3-1412 22 46

23513 John J Young—Fairview Park, map filed of record in the office of the Recorder of Alameda Co, w 40 ft of e 80 ft of lots 19-20, blk 3-1412, imps and poll tax 1911 4 50

23521 Belva Dix—Fairview Park, map filed of record in the office of the Recorder of Alameda Co, lot 21, blk 3-1412 . . . . . 6 27

BLOCK 1413

23539 O E Warfield—Fairview Park, map filed of record in the office of the Recorder of Alameda Co s 10 ft of lot 15 and n 30 ft of lot 16, blk 4-1413 and imps 19 72

23544 Edward K Howe—Fairview Park map filed of record in the office of the Recorder of Alameda Co, lot 31, blk 4-1413 and imps 41 68

23544 Edward K Howe—Pers prop 1 98

23557 James G Beatty—Fairview Park, map filed of record in the office of the Recorder of Alameda Co, w 40 ft of e 80 ft of lots 19-20, blk 4-1413 imps and poll tax 1911 . . . . . 4 50

BLOCK 1414

23599 Ralph A Grover—Fairview Park, map filed of record in the office of the Recorder of Alameda Co, [illegible] of Lot 34, blk 5-1414 and imps 32 07

23599 Ralph A Grover—Pers Prop. 3 43

23603 Julia P Wharton—Fairview Park, map filed of record in the office of the Recorder of Alameda Co, s 30 ft of lot 32 and n 15 ft of lot 31, blk 5-1414 and imps 28 58

BLOCK 1415

23616 Willard M Sheldon—University Park map filed of record in the office of the Recorder of Alameda Co, e 32 ft of lots 1-2-3, blk F-1415 . . . . 4 85

23629 Phoenix Saving Building and Loan Association—University Park map filed of record [illegible] of Alameda Co, lot 28, blk B-1415 and imps 18 85

23642 Jennie Scelba — University Park, map filed of record in the office of the Recorder of Alameda Co, e 30 ft of lot 31, blk B-1415 and imps.... 18 85

23642 Jennie Scelba—Pers Prop. . 1 96

23644 A E Williamson—University Park, map filed of record in the office of the Recorder of Alameda Co, w 24 80-100 ft of Lot 31, blk B-1415 and imps 22 46

23649 Anna M Moore—University Park, map filed of record in the office of the Recorder of Alameda Co, e 30 ft of lot [illegible] 22 99

[illegible] E. Ellis—University Park, [illegible] record in the office of the Recorder of Alameda Co, lot 30, blk A-[illegible] and imps 19 72

[illegible] Pers Prop 3 43

[illegible] Hadley Sharp, [illegible] of record in the [illegible]

[illegible] Johns—In Claremont [illegible] map filed of record in the office of the Recorder of Alameda Co, lot 17, blk C-1404. . . . . 5 63

23289 Rose Angulo—In Claremont Avenue Tract (revised), map filed of record in the office of the Recorder of Alameda Co, lot 32, blk C-1404 and imps 12 86

23295 Joseph Neal—In Claremont Avenue Tract (revised), map filed of record in the office of the Recorder of Alameda Co, e 44 ft of lot 14, blk X-1399 . . . . . 5 99

BLOCK 1401.

23214 S E Lund and Katherine S Lund—Map of Resub of por of Blks U & V as said Blocks are shown on Map No 3 of the Roberts & Wolfskill Tract, map filed of record in the office of the Recorder of Alameda Co, e 46 ft of lot 15, blk U-1401 and imps 11 39

BLOCK 1402.

23220 Mary A Waters—Santa Fe Tract No 6, map filed of record in the office of the Recorder of Alameda Co, lot 25, blk 1402 . . . . . 8 74

23226 Elsie M Craig—Santa Fe Tract No 6, map filed of record in the office of the Recorder of Alameda Co, lot 13, blk 1402 and imps 30 70

23226 Elsie M Craig—Pers prop. . . . 3 43

23237 M G Rose—Santa Fe Tract No 6, map filed of record in the office of the Recorder of Alameda Co, lot 26, blk 1402 imps and poll tax 1911 14 75

23244 William H Webb—Santa Fe Tract No 6, map filed of record in the office of the Recorder of Alameda Co, lot 12, blk 1402 and imps... 30 70

23244 William H Webb—Pers prop 7 82

BLOCK 1404.

23289 Rose Angulo—In Claremont Avenue Tract (revised), map filed of record in the office of the Recorder of Alameda Co, lot 32, blk C-1404 and imps 12 86

23295 Joseph Neal—In Claremont Avenue Tract (revised), map filed of record in the office of the Recorder of Alameda Co, lot 40, blk C-1404 imps [illegible] 4 50

23302 Horace Mann—In Claremont Avenue Tract (revised). [illegible] of record in the office of the Recorder of Alameda Co, pce of ld beg at a pt on the s line of 62d st 85 ft e from Colby st, th e 30 ft by 50 ft s, por of lots 9 to 12, blk C-1404 and imps 8 19

BLOCK 1405

23317 Lillia B Damascus—In Claremont Avenue Tract (revised), map filed of record in the office of the Recorder of Alameda Co, e 40 ft of lot 34, blk B-1405 and imps 27 95

23336 Alexander Y Skee—In Claremont Avenue Tract (revised), map filed of record in the office of the Recorder of Alameda Co, lot 29, blk B-1405 and imps 10 75

BLOCK 1406.

23346 Calvin K Holloway—In Claremont Avenue Tract (revised), map filed of record in the office of the Recorder of Alameda Co, lot 12, blk A-1406 and imps 17 80

23362 James H Young—In Claremont Avenue Tract (revised), map filed of record in the office of the Recorder of Alameda Co, lot 16, blk A-1406 and imps.... 34 81

BLOCK 1407.

23374 Josephine M Grogan et al—In Claremont Avenue Tract (revised), map filed of record in the office of the Recorder of Alameda Co, e 37 6-12 ft of lot 21, blk F-1407 and imps . . . . . 16 [illegible]

BLOCK 1408.

23399 R J Larsen—In Claremont Avenue Tract (revised), map filed of record in the office of the Recorder of Alameda Co, lot 13 and w 10 ft of [illegible] and imps . . 22 39

BLOCK 1409.

23427 Julia Rumwill — Santa Fe Tract No 6, map filed of record in the office of the Recorder of Alameda Co, lot 58, blk 1409 . . . . . 8 07

BLOCK 1411

23464 Martha T Bright—Fairview Park map filed of record in the office of the Recorder of Alameda Co, w 35 ft of lots 35-36, blk 2-1411 and imps 21 64

23477 H G Pendleton—Fairview Park map filed of record in the office of the Recorder of Alameda Co, e 55 ft of lots 17-18, blk 2-1411 and imps 9 47

23483 Isabel Jensen—Fairview Park, map filed of record in the office of the Recorder of Alameda Co lot 34, blk 2-1411 and imps. 19 08

23494 Belva Dix—Fairview Park, map filed of record in the office of the Recorder of Alameda Co, lot 16, blk 2-1411 . . . . . 6 27

23510 E H Cooke—Fairview Park, map filed of record in the office of the Recorder of Alameda Co, s 40 ft of lot 7 blk 3-1412 and imps 19 08

23511 Investment Associates—Fairview Park, map filed of record in the office of the Recorder of Alameda Co, w 80 ft of lots 17-18, blk 3-1412 22 46

23513 John J Young—Fairview Park, map filed of record in the office of the Recorder of Alameda Co, w 40 ft of e 80 ft of lots 19-20, blk 3-1412, imps and poll tax 1911 4 50

23521 Belva Dix—Fairview Park, map filed of record in the office of the Recorder of Alameda Co, lot 21, blk 3-1412 . . . . . 6 27

BLOCK 1413

23539 O E Warfield—Fairview Park, map filed of record in the office of the Recorder of Alameda Co s 10 ft of lot 15 and n 30 ft of lot 16, blk 4-1413 and imps 19 72

23544 Edward K Howe—Fairview Park map filed of record in the office of the Recorder of Alameda Co, lot 31, blk 4-1413 and imps 41 68

23544 Edward K Howe—Pers prop 1 98

23557 James G Beatty—Fairview Park, map filed of record in the office of the Recorder of Alameda Co, w 40 ft of e 80 ft of lots 19-20, blk 4-1413 imps and poll tax 1911 . . . . . 4 50

BLOCK 1414

23599 Ralph A Grover—Fairview Park, map filed of record in the office of the Recorder of Alameda Co, [illegible] of Lot 34, blk 5-1414 and imps 32 07

23599 Ralph A Grover—Pers Prop. 3 43

23603 Julia P Wharton—Fairview Park, map filed of record in the office of the Recorder of Alameda Co, s 30 ft of lot 32 and n 15 ft of lot 31, blk 5-1414 and imps 28 58

BLOCK 1415

23616 Willard M Sheldon—University Park map filed of record in the office of the Recorder of Alameda Co, e 32 ft of lots 1-2-3, blk F-1415 . . . . 4 85

23629 Phoenix Saving Building and Loan Association—University Park map filed of record [illegible] of Alameda Co, lot 28, blk B-1415 and imps 18 85

23642 Jennie Scelba — University Park, map filed of record in the office of the Recorder of Alameda Co, e 30 ft of lot 31, blk B-1415 and imps.... 18 85

23642 Jennie Scelba—Pers Prop. . 1 96

23644 A E Williamson—University Park, map filed of record in the office of the Recorder of Alameda Co, w 24 80-100 ft of Lot 31, blk B-1415 and imps 22 46

23649 Anna M Moore—University Park, map filed of record in the office of the Recorder of Alameda Co, e 30 ft of lot [illegible] 22 99

[illegible] E. Ellis—University Park, [illegible] record in the office of the Recorder of Alameda Co, lot 30, blk A-[illegible] and imps 19 72

[illegible] Pers Prop 3 43

[illegible] Hadley Sharp, [illegible] of record in the [illegible]

office of the Recorder of Alameda Co, lot 6, blk 1416 and imps. 38 98

BLOCK 1421.

23687 Jennie F Hill—A. J. Snyder's sub of Telegraph Avenue Property, map filed of record in the office of the Recorder of Alameda Co, lot 8, blk 1421 . . . . . 4 99

23694—Addie E Whitney—Map of Dana Tract, map filed of record in the office of the Recorder of Alameda Co, lot 3, blk 1421 and imps .. 21 09

23694 Addie E Whitney—Pers Prop 1 96

BLOCK 1422.

23708 Anna M Thomas—Map of the Woolsey Tract (O. D. Balwin's sub), map filed of record in the office of the Recorder of Alameda Co. n 22 5-100 ft of lot 8 and that por lying s of Berkeley line of lot 7, blk 2-1422 and imps 14 59

BLOCK 1423.

23719 Philip S. Woolsey—Woolsey Tract, map filed of record in the office of the Recorder of Alameda Co, pce of ld beg at a pt on the n line of 66th st 259 79-100 ft w from Deakins st, th w 100 ft by 244 13-100 ft deep n por of blk 1423 . . . . . 41 68

BLOCK [illegible]

23733 Martha J. Woodburn et al—Vicente Peralta Reserve, map filed of record in the office of the Recorder of Alameda Co pce of ld beg at a pt on the w line of Telegraph ave [illegible] ft from Alcatraz a e th n 40 ft, w 144 20-100 ft, s 33 50-100 ft, e 133 95-100 ft to beg, por blk 1424, imps and poll tax 1911 . . . . . 4 50

23750 Abel Roust—Map of the Handy Tract, map filed of record in the office of the Recorder of Alameda Co, lot 11, blk 1424, imps and poll tax 1911 . . . . . 10 91

23761 John S Hanratty—Property of Della Hanratty, map filed of record in the office of the Recorder of Alameda Co, lot 14, blk 1424 . . . . . 8 74

23763—Della C. Markell—Property of Della Hanratty, map filed of record in the office of the Recorder of Alameda Co, lot 6, blk 1424 . . . . . 8 74

23771 H. Clay Davis—Map of the Alcatraz Tract, map filed of record in the office of the Recorder of Alameda Co, lot 2, blk 1424 and imps 7 55

23779 Rudolph Goebels—Map of the Alcatraz Tract, map filed of record in the office of the Recorder of Alameda Co, pce of ld beg at a point on [illegible] w line of Harmon Court [illegible] 95-100 ft e from Raymond st, th n 81 ft by 150 ft deep, e por blk 1424 and imps [illegible]

BLOCK 1426.

23873 Nellie Burrall—Map of the Alcatraz Tract, map filed of record in the office of the Recorder of Alameda Co, lot 16, blk 1426 and imps.. 14 23

23875 Nellie Burrall—Pers Prop 1 96

BLOCK 1427.

23889 David L. Barry—Vicente Peralta Reserve, map filed of record in the office of the Recorder of Alameda Co pce of ld beg at a point on the n line of Alcatraz ave 448 30-100 ft e from Shattuck ave, th e 40 ft by 120 ft n por blk 1427 . . . . . 4 35

23890 F. C. Barry—Vicente Peralta Reserve, map filed of record in the office of the Recorder of Alameda Co, pce of ld beg at a pt on the n line of Alcatraz ave 408 30-100 ft e from Shattuck ave, th e 40 ft by 120 ft n por blk 1427 . . . . . 4 35

23908 John and Emma Espejo—Map of the Handy Tract, map filed of record in the office of the Recorder of Alameda Co, lot 9, blk 1427 and imps 8 91

BLOCK 1428.

23910 Ella C Murphy—Map of Berkeley Park, map filed of record in the office of the Recorder of Alameda Co, s 30 ft of lot 4, blk 1428 .. 4 99

23910 Ella C Murphy—Map of Berkeley Park, map filed of [illegible] Recorder of Alameda Co, lot 5, blk 1428 and imps... 17 79

23915 Margaret Dwyer—Plot 51, map filed of record in the office of the Recorder of Alameda Co, pce of ld beg at a point on the w line of Shattuck ave 341 02-10 ft n from 65th st, th n 159 90-100 ft, w 218 06-100 ft, s 179 48-100 ft, n e 213 79-100 ft to beg, por blk 1428 and imps 111 67

BLOCK 1429.

23930 John McClelland — Map of Edgewood Tract, map filed of record in the office of the Recorder of Alameda Co, lot 2, blk 3-1429 and imps .. 29 53

23930 John McCleland—Pers prop .. 1 96

23937 William C Kelly—Plot 51, map filed of record in the office of the Recorder of Alameda Co, pce of ld beg at a point on the w line of Whitney st 261 95-100 ft n from 65th st; th n 37 ft, w 104 42-100 ft, s 37 ft more or less, e 104 42-100 ft to beg, por blk 3-1429. . . . . 8 74

23943 Margaret Dwyer—Plot 51, map filed of record in the office of the Recorder of Alameda Co, pce of ld beg at a point on the w line of Whitney st 335 97-100 ft n from 65th st; th n 311 82-100 ft, w 101 88-100 ft, s 111 82-100 ft, th e 104 42-100 ft to beg, por blk 3-1429 and imps 51 29

23944 Austin Vickers—Map of Edgewood Park, map filed of record in the office of the Recorder of Alameda Co, lot 16 blk 9-1429 . . . . . 8 74

BLOCK 1430.

23958 B F Woodson—Map of Blocks 3 and 4 Berkeley Park, map filed of record in the office of the Recorder of Alameda Co, lot 3, blk 3-1430 and imps 18 35

BLOCK 1432.

23975 John Westerman — Vicente Peralta Reserve, map filed of record in the office of the Recorder of Alameda Co, pce of ld beg at a point on the e line of 65th st 40 ft e from Lorin Villa Tract, th e 40 ft by 120 ft s, por blk 1432 . . . . . 8 74

23985 Catherine Bury—Vicente Peralta Reserve map filed of record in the office of the Recorder of Alameda Co, pce of ld beg at a point on the [illegible] w from Shattuck ave; th w 10 25-100 ft, n 240 ft, e 60 ft s 120 ft, w 40 ft, s 120 ft, to beg, por blk 1432 and imps 11 39

BLOCK 1434.

24025 Frances Noonan—Santa Fe Tract No 5 map filed of record in the office of the Recorder of Alameda Co, lot 10, blk 4-1434 . . . . . 13 86

24025 Frances Noonan—Santa Fe Tract No 5, map filed of record in the office of the Recorder of Alameda Co, lot 11, blk 4-1434 . . . . . 22 09

Tract No 5, map filed of record in the office of the Recorder of Alameda Co, lot [illegible] blk 4-1434 . . . . . 15 40

24025 Frances Noonan—Santa Fe Tract No 5, map filed of record in the office of the Recorder of Alameda Co, lot 12, blk 4-1434 . . . . . 15 20

BLOCK 1436.

24042 W H Heilemann — Paradise Park, map filed of record in the office of the Recorder of Alameda Co, lot 11, blk 1-1436. . . . . 3 06

24042 W H Heilemann — Paradise Park, map filed of record in the office of the Recorder of Alameda Co, lot 12, blk 1-1436 and imps. 6 27

BLOCK 1442.

24135 M Adella Sheldon—Butler Tract (Amended Map) map filed of record in the office of the Recorder of Alameda Co, lot 17, blk 7-1442.... 3 06

BLOCK 1446.

24217 W D Willis—Herzog Tract (Subdivided), map filed of record in the office of the Recorder of Alameda Co, e 32 5-100 ft of lots 5, 6, 7, blk 10-1446 and imps 8 83

24236 Samuel Randall—Herzog Tract (Subdivided) map filed of record in the office of the Recorder of Alameda Co, lot 23, blk 10-1446 . . . . . 8 06

BLOCK 1447.

24237 P H and Caroline Haller—Herzog Tract (Subdivided), map filed of record in the office of the Recorder of Alameda Co, lot 8, blk 11-1447 and imps 18 35

24249 William S Jones—Herzog Tract (Subdivided), map filed of record in the office of the Recorder of Alameda Co, lot 20 blk 11-1447 and imps 3 71

24252 F W Dooley—Herzog Tract, (Subdivided), map filed of record in the office of the Recorder of Alameda Co, lot 24, blk 11-1447 . . . . . 8 06

BLOCK 1449.

24324 Calet Harman—Rock Island Tract, map filed of record in the office of the Recorder of Alameda Co, lot 42, blk 1453 . . . . . 4 62

24325 Consolidated Vehicle Company—Rock Island Tract, map filed of record in the office of the Recorder of Alameda Co, lot 44, blk 1453 and imps. 6 21

BLOCK 1462.

24398 Walter D Herrick—Beaudry & Peladeau Tract, map filed of record in the office of the Recorder of Alameda Co, e 40 ft of lots 5, 6 and s 4 ft of e 40 ft of lot 4, blk 2-1462 and imps 6 91

BLOCK 1463.

24429 Henry J Bru — John Doyle Tract No 2, map filed of record in the office of the Recorder of Alameda Co, lot 8, blk C-1463 . . . . . 6 27

BLOCK 1464.

24441 J J Ryan—John Doyle Tract No 2, map filed of record in the office of the Recorder of Alameda Co, lot 7, blk B-1464 and imps 15 60

24441 J J Ryan—Pers prop 1 96

BLOCK 1527.

24553 Frank J Foran—Map of the Pointer Tract, map filed of record in the office of the Recorder of Alameda Co, lot 27, blk 1527, imps and poll tax 1911 . . . . . 4 50

BLOCK 617.

24566 Annie Burnes and Dora Sunol—Map of Part of Plat 6 Kellersberger's Survey of V and D Peralta Rancho, Property of J S Emery, map filed of record in the office of the Recorder of Alameda Co, lot 16 blk 30-617 and imps 15 69

24566 Annie Burnes and Dora Sunol—Pers prop 1 96

MISCELLANEOUS.

24581 E C Session Jr—A triangular pce of land bounded n by right of way of Central Pacific Railroad Company, e by the land of the Magnesite Dock and Land Company, on the s by land of said Company and on the w by land of the City of Oakland 5 99

24581 E C Sessions Jr—A triangular pce of land bounded n by the land of the City of Oakland, e by the land of the City of Oakland, s by the United States pier head line of the n boundary of the Estuary of San Antonio, w by the land of De Fremery Wharf and Land Company 41 68

24588 Hodge and Collins—A tract of land bounded nw and s by the Peralta Grant line, on the e by the eastern line of 19th ave produced the pt of commencecent being on said line of 19th ave produced 291 31-100 ft s from the right of way of the Southern Pacific Company, the said pt being the intersection of said Peralta Grant line with the said eastern line of said 19th ave produced and imps.... 28 69

BLOCK 4222.

24679 Claremont Land Company—Hotel Claremont Tract No 1, map filed of record in the office of the Recorder of Alameda Co, lot 7, blk 7-4222 . . . . . 4 62

BLOCK 4229.

24724 Louise Davoe Underhill—Hotel Claremont Tract No 1, map filed of record in the office of the Recorder of Alameda Co, lot 75, blk 4229 1 87

24726 Henry and Mary H Hyde—Hotel Claremont Tract No 1, map filed of record in the office of the Recorder of Alameda Co, lot 77, blk 4229, contg 44-100 acres ... 1 87

BLOCK 4288.

24746 Claremont Park Company—Eucalyptus Hill, map filed of record in the office of the Recorder of Alameda Co, lot Z, blk 4288 . . . . . 3 25

BLOCK 4290.

24753 Annie Malline—Dell C Woodwards Sub of Pagoda Hill, map filed of record in the office of the Recorder of Alameda Co, lot 10, blk 4290 7 36

24753 Annie Malline—Dell C Woodwards Sub of Pagoda Hill, map filed of record in the office of the Recorder of Alameda Co, lot 11, blk 4290 and imps 11 48

24753 Annie Malline—Dell C Woodwards Sub of Pagoda Hill, map filed of record in the office of the Recorder of Alameda Co, lot 12, blk 4290 and imps 47 17

24753 Annie Malline—Dell C Woodwards Sub of Pagoda Hill, map filed of record in the office of the Recorder of Alameda Co, lot 13, blk 4290 7 36

BLOCK 4301-2

24793 Robert Grimmon—Brookside Park, map filed of record in the office of the Recorder of Alameda Co, pce of ld beg at a point on the n line of Hapwood ave about 694 ft w from Ross st, th w 50 ft, n 150 ft, e 50 ft, s 150 [illegible] 12 99

BLOCK 4305.

24800 E A Janssen—Brookside Park, map filed of record in the office of the Recorder of Alameda Co, s 50 ft of lot 5, blk 1-4305 . . . . . 13 86

BLOCK 4304.

24818 Marie T Craig and J E Craig—Brookside Park, map filed of record in the office of the Recorder of Alameda Co, e 77 66-100 ft of lot 2 and n 5 ft of e 76 66-100 ft of lot 4, blk 2-4304 and imps 20 79

non Park Re-Sub of a Por of Block U, map filed of [illegible] Recorder of Alameda Co, lot 17, blk U-4305-6 . . . . . 4 35

BLOCK 4307-8.

24856 Matilda Birdsall — Revised Map of Rose Lawn Park, map filed of record in the office of the Recorder of Alameda Co, w 10 ft of lot 18, blk 4307-8 . . . . . 1 87

24857 Isabel Janssen—Revised Map of Rose Lawn Park, map filed of record in the office of the Recorder of Alameda Co, w 40 ft of lot 18, blk 4307-8 and imps 10 11

BLOCK 4316-22.

24874 Merchants Biscuit Company (a corporation)—Subdivision of Plot 72, map filed of record in the office of the Recorder of Alameda Co, pce of ld beg at a pt on the s line of Reservoir road 57 ft e from e line of lot 6, th e 110 9-100 ft, s 180 ft to Temescal creek, w along said creek 78 ft, th n 163 64-100 ft to beg, por of lot 7, blk 4316-22 . . . . . 2 42

BLOCK 4322.

24879 A S McDougall—Plot 33, map filed of record in the office of the Recorder of Alameda Co, tract of land bounded n by land of Berkeley Rock Company, e by Broadway, s by Broadway, w by land of Hillside Terrace, blk 4322 . . . . . 14 23

24880 Peoples Water Company—Plot 33, map filed of record in the office of the Recorder of Alameda Co, tract of land bounded n by land of Charles I Wright, s by Ocean View ave, w by Broadway, blk 4322 and imps, contg 22-100 acres.. 23 84

24881 Charles I Wright—Plot 33, map filed of record in the office of the Recorder of Alameda Co, tract of land bounded n by land of Berkeley Rock Company, e by land of H E Wright, s by land of Peoples Water Company and Ocean View ave, w by land of Peoples Water Company, blk 4322, contg 2 78-100 acres 55 40

BLOCK 4324.

24883 Hillside Terrace Company—Revised Map Hillside Terrace, map filed of record in the office of the Recorder of Alameda Co, lot 1, blk 4324 . . . . . 7 36

BLOCK 4325.

24908 Paul E Woodburn—Revised Map of Hillside Terrace, map filed of record in the office of the Recorder of Alameda Co, lot 20, blk 4325 . . . . . 4 35

24910 Hillside Terrace Company—Revised Map of Hillside Terrace, map filed of record in the office of the Recorder of Alameda Co, lot 71, blk 4325 . . . . . 8 74

24911 Hillside Terrace Company—Revised Map of Hillside Terrace, map filed of record in the office of the Recorder of Alameda Co, lot 82, blk 4325 . . . . . 4 62

24912 Hillside Terrace Company—Revised Map of Hillside Terrace, map filed of record in the office of the Recorder of Alameda Co, lot A, blk 4325 . . . . . 1 19

24922 Joseph Collins—Bay View Terrace, map filed of record in the office of the Recorder of Alameda Co, ne 40 ft of lot 8 blk 4325 and imps 11 39

24936 Mrs C Raffin—A resubdivision of a portion of Block V Vernon Park, map filed of record in the office of the Recorder of Alameda Co, lot 21, blk V-4325 . . . . . 4 85

24940 A C Le Blond—A resubdivision of a portion of Block V Vernon Park, map filed of record in the office of the Recorder of Alameda Co, lot 25, blk V-4325 . . . . . 7 36

24947 Hillside Terrace Company—A resubdivision of a portion of Block V Vernon Park, map filed of record in the office of the Recorder of Alameda Co, comg at most n cor of lot 31,

filed of record in the office

Co, e por of lot 5 blk 1-41.. 1 87

BLOCK 48.

26610 John R Hodge—In Freeman's Map of San Antonio, map filed of record in the office of the Recorder of Alameda Co, lot 2, blk 2-48 ..... 3 70

26610 John R Hodge—In Freeman's Map of San Antonio, map filed of record in the office of the Recorder of Alameda Co, lot 3, blk 3-48 and imps..10 11

BLOCK 56.

26638 Joseph Furtado—Kennedy Tct (South of Railroad Ave) Resub Blk B, map filed of record in the office of the Recorder of Alameda Co, pce of ld beg at a point on the w line of Park ave 86 89-100 ft s from Railroad ave; th s 27 51-100 ft by 98 49-100 ft w, port of lots 1 and 2, blk B-56 and imps 7 36

BLOCK 57.

26703 Grace G Gardiner — Shell Mound Tract, map filed of record in the office of the Recorder of Alameda Co,, pce of ld beg at a point on the w line of Park avenue, 50 ft n from Frederick st; th n 62 6-12 ft by 125 ft w por of lot 2, blk B-57 ... 5 63

BLOCK 67.

26749 N G Britton—In Camden 23d Avenue Tract, map filed of record in the office of the Recorder of Alameda Co, fractional ne por of lot 1, blk A-67 ..... 1 37

26773 Tony Demeral—In Camden 23d Avenue Tract, map filed of record in the office of Co, lot 35, blk A-67 imps and poll tax 1911 ..... 4 50

BLOCK 68.

26780 The Sessions Water Front Company—In Oakland Harbor Tract, map filed of record in the office of the Recorder of Alameda Co, lot 1, blk B-68 ..... 5 99

26780 The Sessions Water Front Company—In Oakland Harbor Tract, map filed of record in the office of the Recorder of Alameda Co, lot 2, blk B-68 ..... 4 62

26780 The Sessions Water Front Company—In Oakland Harbor Tract, map filed of record in the office of the Recorder of Alameda Co, lot 3, blk B-68 ..... 4 62

26780 The Sessions Water Front Company—In Oakland Harbor Tract, map filed of record in the office of the Recorder of Alameda Co, lot 4, blk B-68 ..... 4 62

26780 The Sessions Water Front Company—In Oakland Harbor Tract, map filed of record in the office of the Recorder of Alameda Co, lot 5, blk B-68 ..... 4 62

26780 The Sessions Water Front Company—In Oakland Harbor Tract, map filed of record in the office of the Recorder of Alameda Co, lot 6, blk B-68 ..... 4 62

26780 The Sessions Water Front Company—In Oakland Harbor Tract, map filed of record in the office of the Recorder of Alameda Co, lot 7, blk B-68 ..... 4 62

26780 The Sessions Water Front Company—In Oakland Harbor Tract, map filed of record in the office of the Recorder of Alameda Co, lot 8, blk B-68 ..... 4 62

26780 The Sessions Water Front Company—In Oakland Harbor Tract, map filed of record in the office of the Recorder of Alameda Co, lot 9, blk B-68 ..... 4 62

26780 The Sessions Water Front Company—In Oakland Harbor Tract, map filed of record in the office of the Recorder of Alameda Co, lot 10, blk B-68 ..... 4 62

26780 The Sessions Water Front Company—In Oakland Harbor Tract, map filed of record in the office of the Recorder of Alameda Co, lot 11, blk B-68 ..... 4 62

26780 The Sessions Water Front Company—In Oakland Harbor Tract, map filed of record in the office of the Recorder of Alameda Co, lot 12, blk B-68 ..... 4 62

26780 The Sessions Water Front Company—In Oakland Harbor Tract, map filed of record in the office of the Recorder of Alameda Co, lot 13, blk B-68 ..... 4 62

26780 The Sessions Water Front Company—In Oakland Harbor Tract, map filed of record in the office of the Recorder of Alameda Co, lot 14, blk B-68 ..... 4 62

26780 The Sessions Water Front Company—In Oakland Harbor Tract, map filed of record in the office of the Recorder of Alameda Co, lot 15, blk B-68 ..... 5 99

BLOCK 71.

26785 James Coffin—Plat showing subdivision of A Ford's Addition to the City of Oakland, map filed of record in the office of the Recorder of Alameda Co, pce of ld beg at a point on dividing line between Ford Tract and the Oakland Harbor Tract, 620 ft w from 23d av or Park ave, as now widened to 80 ft; th w along said dividing line to ne line of United States Tidal Canal Reservation; th se along curved line of said Canal Reservation to pt of beg of said curved line; th se along tangent or straight line of said Canal Reservation 20 ft; th in a right line ne to stake in center line of Ford st, if produced w 620 ft w from said line of Park or 23d av; th n 212 6-12 ft to pt of beg, por of blk 71. 55 40

26788 Elizabeth Ford—Plat showing subdivision of A. Ford's Addition to the City of Oakland, map filed of record in the office of the Recorder of Alameda Co, tract of land bounded n by land of Union Fish Company, e by Ford st, e by Kennedy st, w by land of Coffin, por of blk 2-71..... 41 68

BLOCK 73.

26793 The Sessions Water Front Company—In Oakland Harbor Tract, map filed of record in the office of the Recorder of Alameda Co, lots 1 to 30 blk A-73.....126 77

BLOCK 74.

26799 Sessions Water Front Company—Plat showing the subdivision of A Ford's addition to the City of Oakland, map filed of record in the office of the Recorder of Alameda Co, lot 14, blk 2-74..... 4 62

26799 Sessions Water Front Company—Plat showing the subdivision of A Ford's addition to the City of Oakland, map filed of record in the office of the Recorder of Alameda Co, lot 15, blk 2-74..... 4 62

26799 Sessions Water Front Company—Plat showing the subdivision of A Ford's addition to the City of Oakland, map filed of record in the office of the Recorder of Alameda Co, lot 16, blk 2-74..... 4 62

26799 Sessions Water Front Company—Plat showing the subdivision of A. Ford's addition to the City of Oakland, map filed of record in the office of the Recorder of Alameda Co, lot 17, blk 2-74..... 4 62

26799 Sessions Water Front Company—Plat showing the subdivision of A Ford's addition to the City of Oakland, map filed of record in the office of the Recorder of Alameda Co, lot 18, blk 2-74..... 4 62

26799 Sessions Water Front Company—Plat showing the subdivision of A. Ford's addition to the City of Oakland, map filed of record in the office of the Recorder of Alameda Co, lot 19, blk 2-74.. 4 62

26799 Sessions Water Front Company—Plat showing the subdivision of A Ford's addition to the City of Oakland, map filed of record in the office of the Recorder of Alameda Co, lot 20, blk 2-74..... 4 62

Co, lot 21, blk 2-74..... 4 62

Company—Plat showing the subdivision of A Ford's addition to the City of Oakland, map filed of record in the office of the Recorder of Alameda Co, lot 22, blk 2-74..... 4 62

26799 Sessions Water Front Company—Plat showing the subdivision of A Ford's addition to the City of Oakland, map filed of record in the office of the Recorder of Alameda Co, lot 23, blk 2-74..... 4 62

26799 Sessions Water Front Company—Plat showing the subdivision of A Ford's addition to the City of Oakland, map filed of record in the office of the Recorder of Alameda Co, lot 24, blk 2-74..... 4 62

26799 Sessions Water Front Company—Plat showing the subdivision of A Ford's addition to the City of Oakland, map filed of record in the office of the Recorder of Alameda Co, lot 25, blk 2-74..... 4 62

26799 Sessions Water Front Company—Plat showing the subdivision of A Ford's addition to the City of Oakland, map filed of record in the office of the Recorder of Alameda Co, lot 26, blk 2-74..... 4 62

BLOCK 75.

Company—Tract of ld bd ne by Ford's Addition, se by Park ave, sw by Park st, nw by Tidal Canal Contingent, contg about 1 51-100 acres.. 41 69

BLOCK 77.

26805 The E C Sessions Water Front Company—Plat showing the subdivision of A. Ford's addition to the City of Oakland, map filed of record in the office of the Recorder of Alameda Co, lots 1 to 13 inc, blk A-77, and lots 3 46-100 acres 103 44

BLOCK 80.

26837 Eleanor B Gove—In North Alameda Tract, map filed of record in the office of the Recorder of Alameda Co, lot 29, blk 24-80..... 2 42

26837 Eleanor B Gove—In North Alameda Tract map filed of record in the office of the Recorder of Alameda Co, lot 30, blk 24-80..... 3 07

BLOCK 81.

26862 E D Brownell—In North Alameda Tract, Sub of blk 23, map filed of record in the office of the Recorder of Alameda Co, lot 20, blk B-81, imps and poll tax 1911..... 4 50

26874 Louis McKinney—In North Alameda Tract, Sub of blk 23, map filed of record in the office of the Recorder of Alameda Co, lot 9, blk B-81.... 3 24

BLOCK 83.

26918 Mathias Caldeira—In Kennedy Tract (Knowles & Potter Sub), map filed of record in the office of the Recorder of Alameda Co, lot 6, blk S-83 and imps 8 74

BLOCK 85.

26939 Mary R Frates—In Kennedy Tract (Knowles & Potter Sub), map filed of record in the office of the Recorder of Alameda Co, lot 4, blk Q-85 4 62

26939 Mary R Frates—In Kennedy Tract (Knowles & Potter Sub), map filed of record in the office of the Recorder of Alameda Co, lot 5, blk Q-85 ..... 4 62

BLOCK 86.

26957 Maria Gumazzo—In Kennedy Tract (Knowles & Potter Sub), map filed of record in the office of the Recorder of Alameda Co, lot 4 and nw ¼ of lot 5, blk P-86 and imps 4 99

26962 Emeline de Rodregues — In Kennedy Tract (Knowles & Potter Sub), map filed of record in the office of the Recorder of Alameda Co, lot 10, blk P-86..... 2 42

26962 Emeline de Rodregues — In Kennedy Tract (Knowles & Potter Sub), map filed of record in the office of the Recorder of Alameda Co, lot 11, blk P-86 and imps..... 4 35

BLOCK 87.

26979 A Fialho—In Kennedy Tract (Knowles & Potter Sub), map filed of record in the office of the Recorder of Alameda Co, lot 7, blk O-87 and imps 6 27

26984 Maria Carrere—In Kennedy Tract (Knowles & Potter Sub), map filed of record in the office of the Recorder of Alameda Co, sw 25 ft of lots 10, 11 and 12, blk O-87 and imps 5 63

BLOCK 88.

26992 D J Hall—In Kennedy Tract (Knowles & Potter Sub), map filed of record in the office of the Recorder of Alameda Co, lot 15, blk D-88 and imps 8 06

BLOCK 90.

27011 M R Costa—In Kennedy Tract (Knowles & Potter Sub), map filed of record in the office of the Recorder of Alameda Co, ne 25 ft of lots 1, 2 and 3, blk K-90 and imps.. 11 48

27014 Mary E Newman—In Kennedy Tract (Knowles & Potter Sub), map filed of record in the office of the Recorder of Alameda Co, pce of ld beg at a pt on the se line of 25th ave, 50 ft sw fm E 11th st, th sw 25 ft by 75 ft se, por of lots 1, 2 and 3, blk K-90 and imps 5 63

BLOCK 93.

27065 Mary L Wise—In Kennedy Tract (Knowles & Potter Sub), map filed of record in the office of the Recorder of Alameda Co, lot 15, blk N-93 ..... 2 42

BLOCK 95.

27089 P Basovino—In Kennedy Tract (Knowles & Potter Sub) map filed of record in the office of the Recorder of Alameda Co, lot 20, blk H-95, imps and poll tax 1911.. 14 11

27090 The N. W. Hodkins Company—In Kennedy Tract (Knowles & Potter Sub), map filed of record in the office of the Recorder of Alameda Co, lot 21, blk H-95 and imps 15 60

BLOCK 96.

27094 S B L Spanggard—In Kennedy Tract (Knowles & Potter Sub), map filed of record in the office of the Recorder of Alameda Co, lot 8, blk G-96 and imps... 7 55

27096 Mellissa M Erhardt—In Kennedy Tract (Knowles & Potter Sub), map filed of record in the office of the Recorder of Alameda Co, lot 4, blk G-96 and imps.. 7 55

27104 R A Gague—In Kennedy Tract (Knowles & Potter Sub) map filed of record in the office of the Recorder of Alameda Co, lot 14, blk G-96 and imps..... 8 74

BLOCK 105.

27156 Adaline C Jurgensen—In [illegible] of record in the office of the Recorder of Alameda Co, pce of ld beg at a point on the se line of 23d Ave, 50 ft ne from e 12th St, th ne 25 ft by 100 ft se por of lots 4 to 7, blk 1-105 and imps 29 93

BLOCK 114.

27229 F Wiachnewki—In Freeman's Map of San Antonio, map filed of record in the office of the Recorder of Alameda Co, lot 5, blk 14-114 and imps 9 47

27265 Julia J Bryan—In Freeman's [illegible] filed of record in the office of the Recorder of Alameda Co, pce of ld beg at the nw cor of 16th ave and E 12th st, running th nw 60 75-100 ft, th w 25 ft, th n 2 50-100 ft, th w 45 ft, th s 67 35-100 ft, th e 100 ft to beg, por of lots 8, 10, 11 and 12, blk 14-114 and imps 14 89

BLOCK 116.

[illegible] Company—In Higley's Map of Clinton, map filed of record in the office of the Recorder of Alameda Co, lot 5, blk 41-118 ..... 6 36

27282 California Realty Trust Company—In Higley's Map of Clinton, map filed of record in the office of the Recorder of Alameda Co, lot 6, blk 41-118 ..... 6 27

BLOCK 120.

27320 R H Cross—In Higley's Map of Clinton, map filed of record in the office of the Recorder of Alameda Co, nw 100 ft of lots 15 and 16 and e 15 ft of nw 100 ft of lot 17, blk 43-120 and imps.. 49 83

BLOCK 122.

27333 Mattie M Martin—In Higley's Map of Clinton, map filed of record in the office of the Recorder of Alameda Co, sw 100 ft of lots 1 and 2, blk 45-122 and imps 26 13

BLOCK 125.

27361 Henry A Bowen—In Higley's Map of Clinton, map filed of record in the office of the Recorder of Alameda Co, pce of ld beg at a point on the ne line of E 12th st 27 6-12 ft se from 4th ave, th se 27 6-12 ft, sw 100 ft, ne por of lots 2 and 3, blk 48-125, imps and poll tax 1911..... 4 50

27369 Virginia Jurgens—In Higley's Map of Clinton, map filed of record in the office of the Recorder of Alameda Co, pce of ld beg at the e cor of 4th ave and E 14th st, th s e 30 ft, th s w 80 ft, n w 30 ft, n e 80 ft to beg, por of lots 1 and 2, blk 48-125, imps and poll tax 1911..... 24 84

BLOCK 127.

27391 William S Gillette—In Higley's Map of Clinton, map filed of record in the office of the Recorder of Alameda Co, pce of ld beg at a point on the ne line of E 12th st 50 ft nw from 3d ave, th nw 55 ft by 100 ft, ne por of lots 8, 9 and 10, blk 50-127; also sw 100 ft of lots 11 and 12, blk 50-127, and imps ... 25 48

BLOCK 129.

27412 Alameda County Land Company—In Alameda Land Company Revised Map of Blk 152, map filed of record in the office of the Recorder of Alameda Co, lot 14, blk 152-129..... 23 84

27412 Alameda County Land Company—In Alameda Land Company Revised Map of Blk 152, map filed of record in the office of the Recorder of Alameda Co, lot 2, blk 152-129 ..... 21 09

27416 Kate Deasey—In Alameda Land Company Revised Map of Blk 152, map filed of record in the office of the Recorder of Alameda Co, sw 25 ft of lot 13 and ne 15 ft of lot 14, blk 152-129 and imps 12 03

27441 Charlotte Bullock—In Alameda Land Company Revised Map of Blk 152, map filed of record in the office of the Recorder of Alameda Co, sw 10 ft of lot 7 and ne 30 ft of lot 8, blk 152-129 and imps 45 78

27441 Charlotte Bullock—Pers prop. 6 36

BLOCK 130

27447 D F Belden—In Higley's Map of Clinton, map filed of record in the office of the Recorder of Alameda Co, pce of ld beg at the w cor of 24 ave and E 15th st, th sw 57 ft by 100 ft deep, nw por of blk 52-130 and imps 21 00

BLOCK 131.

27464 John Le Blanc—In Higley's Map of Clinton, map filed of record in the office of the Recorder of Alameda Co, lot 7, blk 53-131 and imps.. 16 51

27464 John Le Blanc—In Higley's Map of Clinton, map filed of record in the office of the Recorder of Alameda Co, nw 10 ft of lot 9, blk 53-131 ..... 1 78

BLOCK 133.

27494 Hiram T Hall—In Higley's Map of Clinton, map filed of record in the office of the Recorder of Alameda Co, sw 50 ft of lots 13 to 18 and ne 15 ft of lots 7 to 12, blk 55-133, imps and poll tax 1911 ..... 4 50

BLOCK 137.

27537 John B Cabana—In Higley's Map of Clinton, map filed of record in the office of the Recorder of Alameda Co, sw 100 ft of lots 11 and 12, blk 59-137 and imps 10 75

BLOCK 139.

27570 Caroline Mover—In Higley's Map of Clinton, map filed of record in the office of the Recorder of Alameda Co, ne 50 ft of lots 9 to 12, blk 61-139 and imps 5 63

BLOCK 143.

27621 John R. Hodge—In Freeman's Map of San Antonio, map filed of record in the office of the Recorder of Alameda Co, frac lot 20, blk 16-143 ..... 1 14

BLOCK 144.

27632 Amy H. Graves—In Freeman's Map of San Antonio, map filed of record in the office of the Recorder of Alameda Co, lot 19, blk 17-144 and imps..... 8 19

27632 Amy H. Graves—In Freeman's Map of San Antonio, map filed of record in the office of the Recorder of Alameda Co, lot 20, blk 17-144 and imps 10 75

BLOCK 148.

27685 H. M. Taggart—In Freeman's Map of San Antonio, map filed of record in the office of the Recorder of Alameda Co, lot 1, blk 21-148 ..... 7 36

27685 H. M. Taggart—In Freeman's Map of San Antonio, map filed of record in the office of the Recorder of Alameda Co, lot 2, blk 21-148 ..... 5 99

27701 William Thomas—In Freeman's Map of San Antonio, map filed of record in the office of the Recorder of Alameda Co, pce of ld beg at a point on the s w line of E 15th st 72 6-12 ft n w from 20th ave, th n w 35 ft by 79 ft deep, s w por of lots 15, 16 and 17, blk 21-148 and imps..... 9 47

BLOCK 150

27723 M. A. Kornig—In Freeman's Map of San Antonio, map filed of record in the office of the Recorder of Alameda Co, lot 11, blk 23-150 ..... 3 06

27723 M. A. Kornig—In Freeman's Map of San Antonio, map filed of record in the office of the Recorder of Alameda Co, lot 12, blk 23-150 and imps 7 55

BLOCK 152.

27746 Estella Olsen—In Cannon Tract, map filed of record in the office of the Recorder of Alameda Co, pce of ld beg at a point on the s w line of E 15th st, 282 4-12 ft n w from 23rd ave, th n w 75 ft by 150 ft s w, por of blk 152 and imps 12 67

27750 M. A. Koenig—In Cannon Tract, map filed of record in the office of the Recorder of Alameda Co, pce of ld beg at a point on the n e line of E 14th st 157 ft n w from 23rd ave, th n w 50 ft by 150 ft, n e por of blk 152 and imps 14 59

27750 M. A. Koenig—In Cannon Tract, map filed of record in the office of the Recorder of Alameda Co, pce of ld beg at a point on the s w line of E 14th st, 225 ft s e from 22nd ave, th s e 37½ ft by 150 ft, s w, por of blk 63-201 and imps 9 47

28410 Joaquin de Freitas—In Freeman's Map of San Antonio, map filed of record in the office of the Recorder of Alameda Co, pce of ld beg at a point on the n e line of E 16th st 33 4-12 ft n w from 11th ave, th n w 33 4-12 ft by 90 ft n e, por of lots 10 and 11, blk 87-191 and imps..... 11 39

28274 Cecelia M. Stetson—In Higley's Map of Clinton, map filed of record in the office of the Recorder of Alameda Co, s w 35 ft of lots 19 to 24, blk 81-191 and imps .. 15 89

BLOCK 192.

28297 Eliza Wright—In Higley's Map of Clinton, map filed of record in the office of the Recorder of Alameda Co, n e 100 ft of lot 20, blk 88-192 and imps 8 70

28297 Eliza Wright—In Higley's map of Clinton, map filed of record in the office of the Recorder of Alameda Co, n e 25 ft of lots 21 to 24, blk 88-192 and imps .. 5 63

28300 Andrew Scotts—In Higley's Map of Clinton, map filed of record in the office of the Recorder of Alameda Co, pce of ld beg at a pt on [illegible] ft s w from E 17th st, th s w 50 ft by 100 ft s e, por of lots 21 to 24, blk 88-192 and imps. 22 53

BLOCK 188.

28213 Marshal N. Gerald—In Higley's Map of Clinton, map filed of record in the office of the Recorder of Alameda Co, pce of ld beg at a point on the n e line of E 16th st, 80 ft s e from 7th ave, th s e 25 ft by 100 ft, n e por of lots 4 and 5, blk 84-188 and imps 7 55

BLOCK 189.

28241 L. Olive Hume—In Higley's Map of Clinton, map filed of record in the office of the Recorder of Alameda Co, n e 25 ft of lots 13 to 16, blk 85-189 and imps 6 91

BLOCK 191

28271 Kate J Fairbanks—In Higley's Map of Clinton, map filed of record in the office of the Recorder of Alameda Co, pce of ld beg at a point on the n e line of E 16th st 33 4-12 ft n w from 11th ave, th n w 33 4-12 ft by 90 ft n e, por of lots 10 and 11, blk 87-191 and imps..... 11 39

28274 Cecelia M. Stetson—In Higley's Map of Clinton, map filed of record in the office of the Recorder of Alameda Co, s w 35 ft of lots 19 to 24, blk 81-191 and imps .. 15 89

BLOCK 192.

28297 Eliza Wright—In Higley's Map of Clinton, map filed of record in the office of the Recorder of Alameda Co, n e 100 ft of lot 20, blk 88-192 and imps 8 70

28297 Eliza Wright—In Higley's map of Clinton, map filed of record in the office of the Recorder of Alameda Co, n e 25 ft of lots 21 to 24, blk 88-192 and imps .. 5 63

28300 Andrew Scotts—In Higley's Map of Clinton, map filed of record in the office of the Recorder of Alameda Co, pce of ld beg at a pt on [illegible] ft s w from E 17th st, th s w 50 ft by 100 ft s e, por of lots 21 to 24, blk 88-192 and imps. 8 83

BLOCK 196.

28326 George Gartland—In Freeman's map of San Antonio, map filed of record in the office of the Recorder of Alameda Co, n e 56 ft of lots 1, 2, 3 and 4, blk 83-196 ..... 5 74

BLOCK 201

28414 Mary K. Sheehan—In Freeman's Map of San Antonio, map filed of record in the office of the Recorder of Alameda Co, pce of ld beg at a point on the s w line of E 17th st, 225 ft s e from 22nd ave, th s e 37½ ft by 150 ft, s w, por of blk 63-201 and imps 9 47

28410 Joaquin de Freitas—In Freeman's Map of San Antonio, map filed of record in the

beg, por of blk 153 and imps 20 36

27787 Hattie I. Sweet—In Cannon Tract, map filed of record in the office of the Recorder of Alameda Co, pce of ld beg at a point on the n e line of E 14th st 100 ft s e from 23rd ave, th s e 25 ft by 150 ft, n e, por of blk 153 and imps 23 84

BLOCK 161.

27906 Mary James—In Freeman's Map of San Antonio, map filed of record in the office of the Recorder of Alameda Co, lot 18, blk 24-161 and imps. 8 19

BLOCK 162.

27923 David A. Gun and Ella G. Ball—In Freeman's Map of San Antonio, map filed of record in the office of the Recorder of Alameda Co, n w 12½ ft of lot 14, blk 25-162 ..... 2 24

27923 David A. Gun and Ella G. Ball—In Freeman's Map of San Antonio, map filed of record in the office of the Recorder of Alameda Co, lot 15, blk 25-162 and imps 12 86

BLOCK 163.

27937 Ettie Silcox—In Freeman's Map of San Antonio, map filed of record in the office of the Recorder of Alameda Co, pce of ld beg at a point on the s e line of 19th ave 70 ft s w from E 16th st, th s w 40 ft by 100 ft, s e por of lots 21 to 24, blk 26-163 ..... 4 35

27938 Ettie Silcox—In Freeman's Map of San Antonio, map filed of record in the office of the Recorder of Alameda Co, pce of ld beg at the e cor of 4th ave and E 14th st, th s e 30 ft, th s w 80 ft, n w 30 ft, n e 80 ft to beg, por of lots 1 and 2, blk 48-125 and imps.... 24 84

BLOCK 127.

27391 William S Gillette—In Higley's Map of Clinton, map filed of record in the office of the Recorder of Alameda Co, pce of ld beg at a point on the ne line of E 12th st 50 ft nw from 3d ave, th nw 55 ft by 100 ft, ne por of lots 8, 9 and 10, blk 50-127; also sw 100 ft of lots 11 and 12, blk 50-127, and imps ... 25 48

BLOCK 129.

27412 Alameda County Land Company—In Alameda Land Company Revised Map of Blk 152, map filed of record in the office of the Recorder of Alameda Co, lot 14, blk 152-129..... 23 84

27412 Alameda County Land Company—In Alameda Land Company Revised Map of Blk 152, map filed of record in the office of the Recorder of Alameda Co, lot 2, blk 152-129 ..... 21 09

27416 Kate Deasey—In Alameda Land Company Revised Map of Blk 152, map filed of record in the office of the Recorder of Alameda Co, sw 25 ft of lot 13 and ne 15 ft of lot 14, blk 152-129 and imps 12 03

27441 Charlotte Bullock—In Alameda Land Company Revised Map of Blk 152, map filed of record in the office of the Recorder of Alameda Co, sw 10 ft of lot 7 and ne 30 ft of lot 8, blk 152-129 and imps 45 78

27441 Charlotte Bullock—Pers prop. 6 36

BLOCK 130

27447 D F Belden—In Higley's Map of Clinton, map filed of record in the office of the Recorder of Alameda Co, pce of ld beg at the w cor of 24 ave and E 15th st, th sw 57 ft by 100 ft deep, nw por of blk 52-130 and imps 21 00

BLOCK 131.

27464 John Le Blanc—In Higley's Map of Clinton, map filed of record in the office of the Recorder of Alameda Co, pce of ld beg at a point on the ne line of E 12th st 50 ft nw from 3d ave, th nw 55 ft by 100 ft, ne por of lots 8, 9 and 10, blk 50-127; also sw 100 ft of lots 11 and 12, blk 50-127, and imps ... 25 48

BLOCK 129.

27412 Alameda County Land Company—In Alameda Land Company Revised Map of Blk 152, map filed of record in the office of the Recorder of Alameda Co, lot 14, blk 152-129..... 23 84

27412 Alameda County Land Company—In Alameda Land Company Revised Map of Blk 152, map filed of record in the office of the Recorder of Alameda Co, lot 2, blk 152-129 ..... 21 09

27416 Kate Deasey—In Alameda Land Company Revised Map of Blk 152, map filed of record in the office of the Recorder of Alameda Co, sw 25 ft of lot 13 and ne 15 ft of lot 14, blk 152-129 and imps 12 03

27441 Charlotte Bullock—In Alameda Land Company Revised Map of Blk 152, map filed of record in the office of the Recorder of Alameda Co, sw 10 ft of lot 7 and ne 30 ft of lot 8, blk 152-129 and imps 45 78

27441 Charlotte Bullock—Pers prop. 6 36

BLOCK 130

27447 D F Belden—In Higley's Map of Clinton, map filed of record in the office of the Recorder of Alameda Co, pce of ld beg at the w cor of 24 ave and E 15th st, th sw 57 ft by 100 ft deep, nw por of blk 52-130 and imps 21 00

BLOCK 131.

27464 John Le Blanc—In Higley's Map of Clinton, map filed of record in the office of the Recorder of Alameda Co, lot 7, blk 53-131 and imps.. 16 51

27464 John Le Blanc—In Higley's Map of Clinton, map filed of record in the office of the Recorder of Alameda Co, nw 10 ft of lot 9, blk 53-131 ..... 1 78

BLOCK 133.

27494 Hiram T Hall—In Higley's Map of Clinton, map filed of record in the office of the Recorder of Alameda Co, sw 50 ft of lots 13 to 18 and ne 15 ft of lots 7 to 12, blk 55-133, imps and poll tax 1911 ..... 4 50

BLOCK 137.

27537 John B Cabana—In Higley's Map of Clinton, map filed of record in the office of the Recorder of Alameda Co, sw 100 ft of lots 11 and 12, blk 59-137 and imps 10 75

BLOCK 139.

27570 Caroline Mover—In Higley's Map of Clinton, map filed of record in the office of the Recorder of Alameda Co, ne 50 ft of lots 9 to 12, blk 61-139 and imps 5 63

BLOCK 143.

27621 John R. Hodge—In Freeman's Map of San Antonio, map filed of record in the office of the Recorder of Alameda Co, frac lot 20, blk 16-143 ..... 1 14

BLOCK 144.

27632 Amy H. Graves—In Freeman's Map of San Antonio, map filed of record in the office of the Recorder of Alameda Co, lot 19, blk 17-144 and imps..... 8 19

27632 Amy H. Graves—In Freeman's Map of San Antonio, map filed of record in the office of the Recorder of Alameda Co, lot 20, blk 17-144 and imps 10 75

BLOCK 148.

27685 H. M. Taggart—In Freeman's Map of San Antonio, map filed of record in the office of the Recorder of Alameda Co, lot 1, blk 21-148 ..... 7 36

27685 H. M. Taggart—In Freeman's Map of San Antonio, map filed of record in the office of the Recorder of Alameda Co, lot 2, blk 21-148 ..... 5 99

27701 William Thomas—In Freeman's Map of San Antonio, map filed of record in the office of the Recorder of Alameda Co, pce of ld beg at a point on the s w line of E 15th st 72 6-12 ft n w from 20th ave, th n w 35 ft by 79 ft deep, s w por of lots 15, 16 and 17, blk 21-148 and imps..... 9 47

BLOCK 150

27723 M. A. Kornig—In Freeman's Map of San Antonio, map filed of record in the office of the Recorder of Alameda Co, lot 11, blk 23-150 ..... 3 06

27723 M. A. Kornig—In Freeman's Map of San Antonio, map filed of record in the office of the Recorder of Alameda Co, lot 12, blk 23-150 and imps 7 55

BLOCK 152.

27746 Estella Olsen—In Cannon Tract, map filed of record in the office of the Recorder of Alameda Co, pce of ld beg at a point on the s w line of E 15th st, 282 4-12 ft n w from 23rd ave, th n w 75 ft by 150 ft s w, por of blk 152 and imps 12 67

27750 M. A. Koenig—In Cannon Tract, map filed of record in the office of the Recorder of Alameda Co, pce of ld beg at a point on the n e line of E 14th st 157 ft n w from 23rd ave, th n w 50 ft by 150 ft, n e por of blk 152 and imps 14 59

27750 M. A. Koenig—In Cannon Tract, map filed of record in the office of the Recorder of Alameda Co, pce of ld beg at a point on the s w line of E 14th st, 225 ft s e from 22nd ave, th s e 37½ ft by 150 ft, s w, por of blk 63-201 and imps 9 47

28410 Joaquin de Freitas—In Freeman's Map of San Antonio, map filed of record in the

the office of the Recorder

63-201 and imps. 5 63

28413 Joaquin de Freitas—In Freeman's Map of San Antonio, map filed of record in the office of the Recorder of Alameda Co, lot 13, blk 63-201 and imps 3 70

BLOCK 203.

28427 Herman H Grau—In Fifty Associates Tract, map filed of record in the office of the Recorder of Alameda Co, w 40 ft of n 100 ft of lot 3, blk K-203 and imps 9 47

28433 Herman H Grau—In Fifty Associates Tract, map filed of record in the office of the Recorder of Alameda Co, pce of ld beg at a point on the se line of e 17th st 174 6¼-12 ft e from 23 ave, th e 40 ft s 94 04-100 ft w 40 ft n 94 04-100 ft to beg, por of blk K-203 and imps 9 47

BLOCK 204.

28460 Maud A Prescott—In Map of Resub The Corley Tract, map filed of record in the office of the Recorder of Alameda Co, w 100 ft of n 15 ft of lot 26 and w 100 ft of s 20 ft of lot 27, blk 204 and imps 9 19

28468 Philip Kehres—In Map of Resub The Corley Tract, map filed of record in the office of the Recorder of Alameda Co, ne 27 80-100 ft of e 60 ft of lot 29, blk 204 and imps 4 62

BLOCK 206

28506 Anna J Lee—In Fifty Associates Tract, map filed of record in the office of the

BLOCK 281.

ley's Map of Clinton, map filed of record in the office of the Recorder of Alameda Co, ne 50 ft of lots 19 to 24, ne 50 ft of sw 100 ft of lot 19 and se 5 ft of ne 50 ft of sw 100 ft of lot 20, blk 104-231, imps and poll tax 1911 ..... 26 28

BLOCK 224.

28939 Maggie Mann—In Higley's Map of Clinton, map filed of record in the office of the Recorder of Alameda Co, pce of ld beg at the w cor of 9th ave and a 19th st, th sw 32 ft by 100 ft deep, nw por of lots 13 to 18 inc, blk 107-224 and imps 15 23

BLOCK 236.

28967 John W Pollard—In Higley's Map of Clinton, map filed of record in the office of the Recorder of Alameda Co, pce of ld beg at a point on the se line of 14th ave 107 ft more or less ne from E 19th st, th ne 35 ft more or less by 110 ft deep more or less, se por of blk 44-240 and imps 7 36

BLOCK 237.

28978 William Tomlin—In Higley's Map of Clinton, map filed of record in the office of the Recorder of Alameda Co, pce of ld beg at a point on the nw line of 12th ave, 44 ft sw from e 19th st, th sw 31 ft by 88 6-12 ft nw por of lots 13 to 16, blk 110-237 and imps. 8 74

28978 William Tomlin—Pers prop.. 1 96

BLOCK 238.

28983 Benjamin F Harvey—In Higley's Map of Clinton, map filed of record in the office of the Recorder of Alameda Co, nw 20½ ft of [illegible] beg, por of lots 13 to 16, blk 111-238 and imps 13 31

BLOCK 239

29004 Jennie C Grouoerg—In Higley's Map of Clinton, map filed of record in the office of the Recorder of Alameda Co, pce of ld beg at a point on the se line of 13th ave 75 ft ne from E 18th st, th ne 50 ft by 100 ft deep, se por of lots 1 to 4, blk 112-239 and imps 11 39

BLOCK 240

29028 Bella C Arnest—In Freeman's Map of San Antonio, map filed of record in the office of the Recorder of Alameda Co, pce of ld beg at a point on the se line of 14th ave 107 ft more or less ne from E 19th st, th ne 35 ft more or less by 110 ft deep more or less, se por of blk 44-240 and imps 7 36

29030 B T Evans—In Freeman's Map of San Antonio, map filed of record in the office of the Recorder of Alameda Co, pce of ld beg at a point on the ne line of Evans alley 112 5-10 ft nw from 16th ave, th nw 40 ft by 80 ft deep, n por of blk 44-240 and imps 4 62

BLOCK 241

29036 Byron G Snyder—In Freeman's Map of San Antonio, map filed of record in the office of the Recorder of Alameda Co, lot 19, blk 45-241 ..... 2 43

29036 Byron G Snyder—In Freeman's Map of San Antonio, map filed of record in the office of the Recorder of Alameda Co, lot 20, blk 45-241 ..... 2 42

29037 Byron G Snyder—In Freeman's Map of San Antonio, map filed of record in the office of the Recorder of Alameda Co, lot 21, blk 45-241 ..... 4 62

BLOCK 247.

29096 Julia Cooper—In Freeman's Map of San Antonio, map filed of record in the office of the Recorder of Alameda Co, s 22 6-12 ft of lot 14, blk 65-247 and imps.... 15 60

29098 Harriet A Brown—In Freeman's Map of San Antonio, map filed of record in the office of the Recorder of Alameda Co ne 100 ft of lot 15, blk 65-247 ..... 4 62

29098 Harriet A Brown—In Freeman's Map of San Antonio, map filed of record in the office of the Recorder of Alameda Co, ne 100 ft of lot 16, blk 65-247 ..... 4 62

29119 Loyala L Mills—In Fifty Associates Tract, map filed of record in the office of the Recorder of Alameda Co, pce of ld beg at the s cor of 23rd ave and E 20th st, th se 110 ft, sw 50 ft nw to the s line of 23rd ave, th along said line 54 72-100 ft to the beg, por of lot 1, blk 2-249 and imps 11 39

BLOCK 254

29247 Anthony W Costa—Map of Re-subdivision of Block in Freeman's Map of San Antonio, map filed of record in the office of the Recorder of Alameda Co, lot 8, blk 52-254 and imps.... 12 86

BLOCK 255.

29271 John C Feguereido et al—In Freeman's Map of San Antonio, map filed of record in the office of the Recorder of Alameda Co, lot 9, blk 53-255 ..... 4 35

BLOCK 256.

29286 Wilford H Pike—Map of Re-subdivision of Block in Freeman's Map of San Antonio, map filed of record in the office of the Recorder of Alameda Co, lot 11, blk 54-256 and imps 6 27

BLOCK 258.

29315 Oscar W Shattuck—In Freeman's Map of San Antonio, map filed of record in the office of the Recorder of Alameda Co, lot 18 and nw 12 6-12 ft of lot 17, blk 56-258 and imps 4 98

BLOCK 259.

29321 Frank Montague—In Freeman's Map of San Antonio, map filed of record in the office of the Recorder of Alameda Co, pce of ld beg at the sw cor of E 21st st and 16th ave, th sw 105 ft n

wood, map filed of record in the office of the Recorder of Alameda Co, lot 8 and

[illegible] Koan Van Dyke—In Ridgewood, map filed of record in the office of the Recorder of Alameda Co, pce of ld beg at the n cor of 4th ave and Van Dyke ave; th ns 164 65-100 ft, th nw 132 ft, sw to the e line of Lake Merritt Park; th s along said line to 4th ave, th e 48 2-10 ft to pt of beg, por of blk 313 ..... 16 52

BLOCK 314.

[illegible] Elsie M Bayley—In Ridgewood, map filed of record in the office of the Recorder of Alameda Co, n½ of lot 16, blk 314 and imps 6 27

[illegible] A F Barker—In Ridgewood, map filed of record in the office of the Recorder of Alameda Co, lot 18, blk 314 ..... 5 63

BLOCK 319.

[illegible] Anna S Talbot—In Higley's Map of Clinton, map filed of record in the office of the Recorder of Alameda Co, pce of ld beg at a point on the ne line of e 23rd st 132 ft n w from 11th ave, th n w 57 ft by 150 ft deep ne, por of blk 143-319 and imps. 11 39

BLOCK 321.

80292 Niels P West et al—Phelan's Sub of Block 321, in Higley's map of Clinton, map filed of record in the office of the Recorder of Alameda Co, e 120 ft of lot 16 and e 100 ft of s 1 8-12 ft of lot 17, blk 142-321, and imps.. 21 09

BLOCK 323.

80316 George W Austin—Geo W Austin's Re-sub of Block 78, Northern Addition, map filed of record in the office of the Recorder of Alameda Co, lot 10, blk 78-323..... 4 62

80316 George W Austin—Geo W Austin's Re-sub of Block [illegible] filed of record in the office of the Recorder of Alameda Co, lot 12 and e 15 ft of lot 4, blk 78-323..... 4 62

80316 George W Austin—Geo W Austin's Re-sub of Block 78, Northern Addition, map filed of record in the office of the Recorder of Alameda Co, lot 15, blk 78-323 and imps 16 97

80316 George W Austin—Geo W Austin's Re-sub of Block 78, Northern Addition, map filed of record in the office of the Recorder of Alameda Co, n 35 feet of lot 17, blk 78-323 ..... 1 87

80322 Leo L Nichols—Geo W Austin's Resb of Block 78, Northern Addition, map filed of record in the office of the Recorder of Alameda Co, pce of ld beg at a point on the se line of 14th ave 115 74-100 ft ne from E 23d st; th ne 39 81-100 ft, e 97 58-100 ft, sw 35 ft, w 110 56-100 ft to beg, por of lot 4, blk 78-323 and imps .. 23 84

80324 A J Lucas—Geo W Austin's Resub of Block 78, Northern Addition, map filed of record in the office of the Recorder of Alameda Co, lot 14 blk 78-323 and imps .. 9 47

80327 Eva Larson—Geo W Austin's Resub of Block 78 Northern Addition, map filed of record in the office of the Recorder of Alameda Co, lot 11 and e 20 ft of lot 6, blk 78-323 ..... 2 43

80327 Eva Larson—Geo W Austin's Resub of Block 78, Northern Addition, map filed of record in the office of the Recorder of Alameda Co, lot 12 and e tract por of lot 5, blk 78-323 ..... 3 42

BLOCK 324.

80335 Fred G King—In Northern Addition map filed of record in the office of the Recorder of deeds of Alameda Co. se 22 6-12 ft of lot 20, blk 77-324 ..... 3 24

80335 Fred G King—In Northern Addition, map filed of record in the office of the Recorder of Alameda Co, lot 21, blk 77-324 ..... 4 62

80335 Fred G King—In Northern Addition, map filed of record in the office of the Recorder of Alameda Co, lot 22, blk 77-324. ..... 4 62

80335—Fred G King—In Northern Addition, map filed of record in the office of the Recorder of Alameda Co, n 90 ft of lots 23 to 27 inc, blk 77-324 and imps 23 93

BLOCK 325.

80350 Caroline W Brooks—In Map of Lots in Brooklyn, map filed of record in the office of the Recorder of Alameda Co. lot 18, blk 76-325 and imps 7 86

80350 Caroline W Brook—In Map of [illegible] filed of record in the office of the Recorder of Alameda Co. lot 19, blk 76-325..... 3 24

BLOCK 327.

80394 R Hughes—In Map of the Highland Park Terrace, map filed of record in the office of the Recorder of Alameda Co, lot 14, blk 1-327 and imps 11 48

80409 William A Johnson—In Map of the Highland Park Terrace, map filed of record in the office of the Recorder of Alameda Co, lot 16, blk 1-327 ..... 10 11

BLOCK 328

80430 Manuel Martins—In Map of lots in Brooklyn, map filed of record in the office of the Recorder of Alameda Co lot 14 and w 18 ft of lot 15 blk 81-328 and imps 3 74

80422 E. B. Herenden—In Map of lots in Brooklyn, map filed of record in the office of the Recorder of Alameda Co, lot 18, blk 81-328 ..... 3 24

BLOCK 331.

80472 Pierre Marquise—In Higley's Map of Clinton, map filed of record in the office of the Recorder of Alameda Co, pce of ld beg at a point on the s w line of E 25th st 205 42-100 ft n w from 14th ave, th n w 35 ft by 120 ft deep sw por of blk 151-331 and imps. 10 11

BLOCK 332.

80484 Frank G. Morris—In Higley's Map of Clinton, map filed of record in the office of the Recorder of Alameda Co, pce of ld beg at a point on the n e line of E 24th st, 125 ft n w from 13th ave, th n w 75 ft by 150 ft deep, n e, por of blk 150-332 and imps 19 08

BLOCK 334

80514 Annette Merriam—In Higley's Map of Clinton, map filed of record in the office of the Recorder of Alameda Co, pce of ld beg at a point on the n w line of 11th ave 83 4-12 ft n e from E 24th st th n e 83 4-12 ft by 100 ft deep n w por of blk 149-334 and imps 10 11

80525 Mark S. Armstrong—In Higley's Map of Clinton, map filed of record in the office of the Recorder of Alameda Co, pce of ld beg at the n cor of 10th ave and E 24th st, th n e 27 6-12 ft by 115 ft deep, n w por of blk 149-336 and imps 30 68

80535 John B Aitken—In Higley's Map of Clinton, map filed of record in the office of the Recorder of Alameda Co, pce of ld beg at a point on the sw line of 10th ave 115 8-12 ft ne from E 24th st, th ne 27 6-12 ft by 150 ft deep, sw por of blk 149-336 and imps 23 46

BLOCK 343.

[illegible] ft, 150 ft n from [illegible] ft by 150 ft deep, e por of blk 348 ..... 8 71

[illegible] Easter—Pce of ld beg at a point on the e

line of Town of Clinton, th n 45 ft by 150 ft deep, e port of blk 342 and imps.. 9 47

80631 Susan W Coon—Templeton Tract, map filed of record in the office of the Recorder of Alameda Co, lot 32, blk 345 and imps 4 99

80640 G F Abbott and W F Dixson—Templeton Tract, map filed of record in the office of the Recorder of Alameda Co, s 12 6-12 ft of lot 42 and n 19 6-12 ft of lot 43, blk 345 and imps.. 22 46

80650 Agnes V Smith—Templeton Tract, map filed of record in the office of the Recorder of Alameda Co, lot 50, blk 345 and imps 22 46

80650 Agnes V Smith—Pers prop.. 3 43

80654 Charles J Anderson—Templeton Tract, map filed of record in the office of the Recorder of Alameda Co, s 27 3½-100 ft of lot 3 and n 8 3½-100 ft of lot 4, blk 345 and imps 16 97

80654 Charles J Anderson—Pers prop 1 96

BLOCK 346.

80665 George S Pierce—In Frost's 13th Ave Tract, map filed of record in the office of the Recorder of Alameda Co, lot 3, blk 86-346 and imps... 7 55

80666 Annie M Gildea—In Frost's 13th Ave Tract, map filed of record in the office of the Recorder of Alameda Co, lot 5 blk 86-346 and imps 4 99

80667 Margaret J Hubert—In Frost's 13th Ave Tract, map filed of record in the office of the Recorder of Alameda Co, lot 6, blk 86-346 and imps.. 16 97

80672 Walter E Rode—In Frost's 13th Ave Tract, map filed of record in the office of the Recorder of Alameda Co, lot 10, blk 86-346 and imps.. 3 71

BLOCK 347.

80700 G N Lindquist—In Map of Por of Highland Park, map filed of record in the office of the Recorder of Alameda Co, ne 33 ft of lot 6, blk 347 ..... 3 07

BLOCK 349.

80724 Bank of Martinez—In Map of lots in Brooklyn, map filed of record in the office of the Recorder of Alameda [illegible] ft of lot 24 and nw 27 6-12 ft of lot 25, blk 84-349.... 1 87

BLOCK 351.

80770 C H Davis—In Map of the Highland Park Terrace, map filed of record in the office of the Recorder of Alameda Co, lot 18, blk 5-351 and imps 23 84

80777 Creed H Shephardson—In Map of the Highland Park Terrace, map filed of record in the office of the Recorder of Alameda Co, lot 39, blk 5-351 and imps 8 19

80780 E L Beeney—In Map of the Highland Park Terrace, map filed of record in the office of the Recorder of Alameda Co, lot 42, blk 5-351 and imps 6 27

80785 Bertrand L York—In Map of the Highland Park Terrace, map filed of record in the office of the Recorder of Alameda Co, lot 13, blk 5-351 ..... 5 99

80790 J D Parrott—In Map of the Highland Park Terrace, map filed of record in the office of the Recorder of Alameda Co, n 48 41-100 ft of lot 20, blk 6-351 and imps 18 35

80790 J D Parrott—Pers prop 1 96

BLOCK 352.

80808 P G McIntyre—In Map of lots in Brooklyn, map filed of record in the office of the Recorder of Alameda Co, lots 47, 48 and 5e 10 ft of lot 49, blk 89-352, imps and poll tax 1911 ..... 4 50

80812 R H Cross—In Map of lots in Brooklyn, map filed of record in the office of the Recorder of Alameda Co, lots 40, 39 and w 5 ft of lot 38, blk 89-352 and imps 7 55

BLOCK 353.

80819 Fred G King—In Map of Por of Highland Park, map filed of record in the office of the Recorder of Alameda Co, e 215 ft of lot 21, blk 353 and imps 93 83

BLOCK 354.

80829 Robert Morgeneier—In Map of Por of Highland Park, map filed of record in the office of the Recorder of Alameda Co, sw 40 ft of lot 9, blk 354 and imps 6 91

80836 Mamie C Philldll — In Map of Por of Highland Park, map filed of record in the office of the Recorder of Alameda Co, pce of ld beg at a point on the se line of 14th ave 1316 ft ne from E 24th st, th ne 40 ft by 247 ft deep, se por of lots 13 and 14, blk 354 ..... 80 7

BLOCK 355.

80860 Edward J Harriatt—In Highland Park, Hogan's Sub, map filed of record in the office of the Recorder of Alameda Co, lot 23 and e 5 ft of lot 22, blk 87-355, imps and poll tax 1911 .... 4 50

80872 Henry P Hook—In Highland Park, Hogan's Sub, map filed of record in the office of the Recorder of Alameda Co, se 31 8-12 ft of lot 11 and nw 6 ft of lot 12 blk 87-355 and imps 6 27

80875 James McIntosh—In Highland Park, Hogan's Sub, map filed of record in the office of the Recorder of Alameda Co, lots 26 and 27, blk 87-355, imps and poll tax 1911 ..... 4 50

BLOCK 356.

80894 William N Warner—Map of the 13th Avenue Terrace, map filed of record in the office of the Recorder of Alameda Co, lot 4 and n 15 ft of lot 3, blk 356, imps and poll tax 1911 ..... 4 50

80897 W B Sanborn—Map of the 13th Avenue Terrace, map filed of record in the office of the Recorder of Alameda Co lot 13 blk 356 and poll tax 1911 ..... 4 50

80900 Evelyn W West—Map of the 13th Avenue Terrace, map filed of record in the office of the Recorder of Alameda Co, lot 12, blk 356 and imps 9 47

80920 Estelle Blanchard—In Map 2 of por of Highland Park, map filed of record in the office of the Recorder of Alameda Co, pce of ld beg at a point on the s line of E 28th st 40-100 ft w from Valletto Place, th w 40 ft by 140 ft deep, s por of blk 94-356 and imps.... 14 23

BLOCK 367

80934 F J Burnett—In Map of Por of Highland Park, map filed of record in the office of the Recorder of Alameda Co, pce of ld beg at a point on the ne line of E 28th st 440 ft se from 13th ave, th se 40 ft by 150 ft more or less, ne por of blk 95-367 and imps 7 86

80936 E W Woodward—In Map of Por of Highland Park, map filed of record in the office of the Recorder of Alameda Co, pce of ld beg at a pt 873 6-12 ft se from e line of 13th ave, th se 39 6-12 ft by an average depth 215 ft more or less, ne por of blk 95-357 ..... 2 43

BLOCK 363.

80971 T J. Peters—Northern Addition, map filed of record in the office of the Recorder of Alameda Co, n w 22 6-12 ft of Lot 45, blk 92-363 ..... 3 24

80971 T. J. Peters—Northern Addition, map filed of record in the office of the Recorder of Alameda Co, lot 46, blk 92-363 ..... 4 62

80971 T. J. Peters—Northern Addition, map filed of record in the office of the Recorder of Alameda Co, lot 47, blk 92-363 ..... 4 62

80971 T. J. Peters—Northern Addition, map filed of record in the office of the Recorder of [illegible] and imps 11 39

BLOCK 367.

81235 Adolph Fuchs—In Map of Eastern por of Lynn Homestead, map filed of record in the office of the Recorder of Alameda Co, lot 50 and n e 2½ ft of lot 51, blk 92-363 ..... 5 99

BLOCK 368.

80978 George Grant—Northern Addition, map filed of record in the office of the Recorder of Alameda Co, lot 1, blk 91-364 and imps..... 15 23

80978 George Grant—Northern Addition, map filed of record in the office of the Recorder of Alameda Co, lot 2, blk 91-364 ..... 3 42

80978 George Grant—Northern Addition, map filed of record in the office of the Recorder of Alameda Co, lot 3, blk 91-364 and imps 4 35

80978 George Grant—Northern Addition, map filed of record in the office of the Recorder of Alameda Co, lot 4, blk 91-364 ..... 2 42

80978 George Grant—Northern Addition, map filed of record in the office of the Recorder of Alameda Co, lot 5, blk 91-364 ..... 3 42

80978 George Grant—Northern Addition, map filed of record in the office of the Recorder of Alameda Co, lot 6, blk 91-364 ..... 2 42

80974 George Grant—Northern Addition, map filed of record in the office of the Recorder of Alameda Co, lot 28, blk [illegible] 2 42

80974 George Grant—Northern Addition, map filed of record in the office of the Recorder of Alameda Co, lot 29, blk 91-364 ..... 2 42

80974 George Grant—Northern Addition, map filed of record in the office of the Recorder of Alameda Co, lot 31, blk 91-364 ..... 2 42

80974 George Grant—Northern Addition, map filed of record in the office of the Recorder of Alameda Co, lot 32, blk 91-364 ..... 2 42

80974 George Grant—Northern Addition, map filed of record in the office of the Recorder of [illegible] 364 ..... 2 43

BLOCK 367.

81006 C. A. Winship—Northern Addition, Redivision of Por of Blk, map filed of record in the office of the Recorder of Alameda Co, lot 9 and e 12 ft of lot 10, blk 100-367. 8 83

BLOCK 370.

81020 Ada P. Gear—In Map of Eastern por of Lynn Homestead, map filed of record in the office of the Recorder of Alameda Co. pce of ld beg at a point on the e line of 14th st 111 64-100 ft s w from Lincoln st, th s e 100 ft, s w to the s line of Lynn Homestead, th w along said line to e line of 14th ave, th n e 90 6-12 ft, more or less to beg, portion of lots 71, 72, 73 and 74, blk O-370 ..... 8 74

81021 Berta L. Thomas—In Map of Eastern por of Lynn Homestead, map filed of record in the office of the Recorder of Alameda Co. fractional part of lots 71, 72, 73 and 74, blk O-370 ..... 4 62

81022 Joseph Baumann—In Map of Eastern por of Lynn Homestead, map filed of record in the office of the Recorder of Alameda Co, lots 7, 8, n 40 ft of lot 51, n 40 ft of lot 52, w 50 ft of lot 1, n 40 ft of lot [illegible] 9 76

BLOCK 371.

81028 H. S. Cleveland—In Lynn Homestead, map filed of record in the office of the Recorder of Alameda Co, lot 2, blk n 371 ..... 10 11

81029 Charles L. Dunn—In Lynn Homestead, map filed of record in the office of the Recorder of Alameda Co, lot 5, blk n 371 ..... 2 42

81040 Denise Fraser—In Lynn Homestead, map filed of record in the office of the Recorder of Alameda Co, lots 3 and 23, blk N-371, imps and poll tax 1911..... 4 50

BLOCK 372.

81042 William H Bertsch—In Lynn Homestead, map filed of record in the office of the Recorder of Alameda Co, lot 15, blk M-372 ..... 1 78

81043 William H. Bertsch—In Lynn Homestead, map filed of record in the office of the Recorder of Alameda Co, lot 16, blk M-372 ..... 1 78

BLOCK 374.

81066 Joseph Egger—In Lynn Homestead, map filed of record in the office of the Recorder of Alameda Co. s e 25 ft of lot 3, blk K-374 and imps 2 43

BLOCK 376.

81098 Henry C Littell—In Lynn Homestead, map filed of record in the office of the Recorder of Alameda Co, lot 7, blk M-376 and imps.... 6 91

BLOCK 378.

81108 John Magnusen—In New Town of Lynn, map filed of record in the office of the Recorder of Alameda Co, n 33 4-12 ft of lots 36-37-38-39 and 40, blk J-378 3 24

BLOCK 381.

81154 Manuel Cravalho—In Map of Eastern por. of Lynn Homestead. map filed of record in the office of the Recorder of Alameda Co, lot 16, blk G-381, imps and poll tax 1911 ..... 4 50

BLOCK 382.

81168 Charles L S Brown, George Henry Brown, William J Brown—In New Town of Lynn, map filed of record in the office of the Recorder of Alameda Co, lot 8, blk F-382 and imps 1 79

81168 Charles L S Brown, George Henry Brown, William J Brown—In New Town of Lynn, map filed of record in the office of the Recorder of Alameda Co, lot 9, blk F-382 ..... 1 14

81168 Charles L S Brown, George Henry Brown, William J Brown—In New Town of Lynn, map filed of record in the office of the Recorder of Alameda Co, lot 10, blk F-382 ..... 1 14

81168 Charles L S Brown, George Henry Brown, William J Brown—In Map of Eastern por. of Lynn Homestead, map filed of record in the office of the Recorder of Alameda Co, lot 11, blk F-382 ..... 1 14

81170 Edward W Engs—In Map of Eastern por of Lynn Homestead, map filed of record in the office of the Recorder of Alameda Co, lot 17, blk F-382 ..... 1 87

81170 Edward W Engs—In Map of Eastern por of Lynn Homestead map filed of record in the office of the Recorder of Alameda Co, lot 18, blk F-382 ..... 1 87

81170 Edward W Engs—In Map of Eastern por of Lynn Homestead, map filed of record in the office of the Recorder of Alameda Co, lot 19, blk F-382 ..... 1 87

81170 Edward W Engs—In Map of Eastern por of Lynn Homestead, map filed of record in the office of the Recorder of Alameda Co, lot 20, blk F-382 and imps..... 3 24

BLOCK 383.

81176 Unknown Owners—In New Town of Lynn, map filed of record in the office of the Recorder of Alameda Co, lot 7, blk A-383 ..... 3 24

BLOCK 384.

81186 John Carlson—In New Town of Lynn, map filed of record in the office of the Recorder of Alameda Co, lot 26 and nw 3 4-12 ft of lot 25, blk B-384 and imps 7 55

BLOCK 386.

81232 Ethel B Lewis—In New Town of Lynn, map filed of record in the office of the Recorder [illegible] and imps 11 39

BLOCK 387.

81235 Adolph Fuchs—In Map of Eastern por of Lynn Homestead, map filed of record in the office of the Recorder of Alameda Co, lot 11 and n 45 ft of w 150 ft of lot 10, blk E-387 and imps..... 35 22

blk E-387 ..... 1 14

81235 Adolph Fuchs—In Map of Eastern por of Lynn Homestead, map filed of record in the office of the Recorder of Alameda Co, lot 15, blk E-387 and imps.... 5 63

BLOCK 388.

81245 William W Atwood—In Bella Vista Park, map filed of record in the office of the Recorder of Alameda Co, lot 18, blk A-388 and imps.... 10 75

81247 Helen W and C E Merum—In Bella Vista Park, map filed of record in the office of the Recorder of Alameda Co, sw 16 ft of lot 17 and ne 16 ft of lot 18, blk A-388 and imps 9 47

BLOCK 389.

81263 Elva D Shearer—In Bella Vista Park, map filed of record in the office of the Recorder of Alameda Co, lot 4, blk B-389 and imps 40 31

81268 Elva D Shearer—Pers prop 4 89

81282 Elva D Shearer—In Bella Vista Park, map filed of record in the office of the Recorder of Alameda Co, E ½ of lot 5, blk B-389.... 5 99

BLOCK 391.

81296 Charles Kletzker—In Bella Vista Park, map filed of record in the office of the Recorder of Alameda Co, lot 5 blk D-391, imps and poll tax 1911 ..... 4 50

81300 Ida Fahrner—In Bella Vista Park, map filed of record in the office of the Recorder of Alameda Co, e 35 ft of lot 14, blk D-391 ..... 3 06

BLOCK 392.

81314 Realty Syndicate—In Bella Vista Park, map filed of record in the office of the Recorder of Alameda Co, lot [illegible] blk E-392 ..... 8 06

81328 Realty Syndicate—In Bella Vista Park, map filed of record in the office of the Recorder of Alameda Co, lot [illegible] blk F-393 ..... 5 99

81329 Realty Syndicate—In Bella Vista Park, map filed of record in the office of the Recorder of Alameda Co, lot 4, blk F-393 ..... 5 99

BLOCK 394.

81351 William Davis—In Bella Vista [illegible] Tract, map filed of record in the office of the Recorder of Alameda Co, lot 5, blk E-394 and imps 14 59

BLOCK 411

81461 Henry Trock—Capital Homestead, map filed of record in the office of the Recorder of Alameda Co, lot 32, blk 411 3 06

BLOCK 412.

81475 John Dryer—Capital Homestead, map filed of record in the office of the Recorder of Alameda Co, lot 55, blk 412 ..... 7 35

BLOCK 413.

81483 C L Thompson—Capital Homestead, map filed of record in the office of the Recorder of Alameda Co, lot 63, blk 413 ..... 7 86

BLOCK 415.

81514 Minta Larsen—Capital Homestead, map filed of record in the office of the Recorder of Alameda Co, lot 13, blk 415 ..... 4 71

BLOCK 416.

81527 Katherine Seitz and William M Butters Jr et al—Capital Homestead, map filed of record in the office of the Recorder of Alameda Co, lot 53, blk 416 ..... 7 36

81527 Katherine Seitz and William M Butters Jr et al—Capital Homestead, map filed of record in the office of the Recorder of Alameda Co, lot 54, blk 416 ..... 7 36

BLOCK 417.

81533 Henry T Epperson—Capital Homestead, map filed of record in the office of the Recorder of Alameda Co, n 35 ft more or less of lot 74, blk 417 ..... 4 62

81534 Contra Costa Land Company—Capital Homestead, map filed of record in the office of the Recorder of Alameda Co, s 100 ft of lot 75, blk 417 ..... 4 62

BLOCK 428.

81543 Walter H Leimert—In Map of Lake Shore Park Heights, map filed of record in the office of the Recorder of Alameda Co, e 40 ft of lot 22, blk 423 ..... 4 35

81552 H S Kergan—In Map of Lake Shore Park Heights, map filed of record in the office of the Recorder of Alameda Co, lot 15, blk M-372 ..... 1 78

81552 H S Kergan—In Map of Lake Shore Park Heights, map filed of record in the office of the Recorder of Alameda Co, lot 16, blk 423.... 6 27

81552 H S Kergan—In Map of Lake Shore Park Heights, map filed of record in the office of the Recorder of Alameda Co. lot 17, blk 423.... 4 34

BLOCK 424

81564 Geneva G Hill—In Map of Lake Shore Park Heights, map filed of record in the office of the Recorder of Alameda Co, lot 23, blk 424 4 99

BLOCK 425.

81578 Carl M Lindblad—In Kelley's 5.25 Acre Piece, map filed of record in the office of the Recorder of Alameda Co. n 98 ft of lot 15, blk 425 and imps 22 22

81580 E H Robbins—In Kelley's 5.25 Acre Piece, map filed of record in the office of the Recorder of Alameda Co, n frac por of lot 16, blk 425 ..... 1 87

BLOCK 432.

81604 G Ghiglioni, Adelina Palmeiri and M Calleri—An undivided ¼ interest each and Faustino Ziliani and W G Wood, an undivided ⅛ interest each in Map of Loma Vista Tract, map filed of record in the office of the Recorder of Alameda Co, lot 26, blk 432..... 5 99

81604 G Ghiglioni, Adelina Palmeiri and M Calleri—An undivided ¼ interest each and Faustino Ziliani and W G Wood, an undivided ⅛ interest each in Map of Loma Vista Tract, map filed of record in the office of the Recorder of Alameda Co, lot 28, blk 432..... 7 36

81608 Sarah E Fiske—In Loma Vista Tract, map filed of record in the office of the Recorder of Alameda Co, lot 20, blk 432..... 5 99

81609 Thema M Wood—In Loma Vista Tract, map filed of record in the office of the Recorder of Alameda Co, lot 21, blk 432 ..... 3 06

BLOCK 433.

81618 G Ghiglioni, Adelina Palmieri and M Calleri—An undivided ¼ interest each and Faustino Zeliani and W G Wood, an individed ⅛ interest each in Loma Vista Tract, map filed of record in the office of the Recorder of Alameda Co, lot 8, blk 433.... 1 87

81613 G Ghiglioni, Adelina Palmieri and M Calleri—An undivided ¼ interest each and Faustino Zeliani and W G Wood, an undivided ⅛ int each in Loma Vista Tract, map filed of record in the office of the Recorder of Alameda Co, lot 14, blk 433.... 4 62

81615 Thema M Wood—In Loma Vista Tract, map filed of record in the office of the Recorder of Alameda Co, lot 1, blk 433 ..... 3 24

81618 Thema M Wood—In Loma Vista Tract, map filed of record in the office of the Recorder of Alameda Co, lot 16, blk 433 ..... 2 42

BLOCK 462.

[illegible] In Clinton Mound Tract, map filed of record in the office of the Recorder of Alameda Co, lot 9, blk F-462 ..... 5 63

BLOCK 468.

81688 H A Poland—In Lake View Tract, map filed of record in the office of the Recorder of Alameda Co, lot 4, blk 16-468 and imps..... 15 87

81694 J B Silveira—In Lake View Tract, map filed of record in the office of the Recorder of Alameda Co, ne 100 ft of [illegible]

BLOCK 469.

81764 Ekth L Jackson—In Lake View Tract, map filed of record in the office of the Recorder of Alameda Co, lot 11 and n 45 ft of w 150 ft of lot 10, blk 17-469 and imps 25 22

81768 G V King—In Lake View Tract, map filed of record in the office of the Recorder [illegible] lots 12 and 13, blk 17-469.... 3 06

BLOCK 476.

81732 R A Jackson—In East Oakland Heights, map filed of record in the office of the Recorder of Alameda Co, lot 8, blk 2-476..... 3 74

81735 R A Jackson—In East Oakland Heights, map filed of record in the office of the Recorder of Alameda Co, lot 7, blk 2-476 ..... 3 74

BLOCK 477.

81741 Edward Anderson—In East Oakland Heights, map filed of record in the office of the Recorder of Alameda Co. e 87½ ft of lot 3, blk 3-477 and imps..... 10 75

BLOCK 481.

81796 Pacific Motor Car Company—In East Oakland Heights, map filed of record in the office of the Recorder of Alameda Co, lot 4, blk 1-481 3 24

81796 Pacific Motor Car Company—In East Oakland Heights, map filed of record in the office of the Recorder of Alameda Co, lot 5, blk 1-481 3 24

81810 W S King—In East Oakland Heights, map filed of record in the office of the Recorder of Alameda Co, lot 32, sw 868-1000 ft of lot 31 and ne 12 216-1000 ft of lot 33, blk 1-481 and imps..... 10 11

81814 Helen A Young—In East Oakland Heights, map filed of record in the office of the Recorder of Alameda Co, lot 43, blk 1-481 ..... 3 24

81814 Helen A Young—In East Oakland Heights, map filed of record in the office of the Recorder of Alameda Co, w 16 ft of lot 44, blk 1-481.... 1 87

BLOCK 482.

81828 Alfred E Johnson—In Cameron Tract, map filed of record in the office of the Recorder of Alameda Co, pce of ld beg at a point on the ne line of Hopkins st 130 ft nw from Bruce st, th nw 43 ft by 140 ft, ne por of blk 1-482 and imps 12 86

BLOCK 483.

81844 Mary F Stein—In Mesa Alta [illegible] Tract, map filed of record in the office of the Recorder of Alameda Co, lot 18, blk [illegible] 3 71

81846 Royal L and Emma Mead—In Mesa Alta Tract, map filed of record in the office of the Recorder of Alameda Co, lot 4, blk 483 and imps..... 6 91

81852 J C Crain—In Mesa Alta Tract, map filed of record in the office of the Recorder of Alameda Co, lot 32, blk 483 and imps 3 24

BLOCK 485.

81879 J F Beale—In Cameron Tract, map filed of record in the office of the Recorder of Alameda Co, pce of ld beg at a point on the n line of Cameron st 267 ft e from Bruce st, th e 33 ft, n 205 ft, w 60 ft, s 105 ft, e 27 ft, s 100 ft, to beg, por of lot 15, blk 485 and imps 3 71

BLOCK 486.

81888 Edith Muscott—In Cameron Tract, map filed of record in the office of the Recorder of Alameda Co, pce of ld beg at a point on the n line of Cameron st 274 ft w from 14th ave, th w 64 ft by 211 ft, n por of lot 14, blk 486 and imps 6 27

BLOCK 489.

81902—Leroy Nesbit—In Map of Wilmarth Park, map filed of record in the office of the Recorder of Alameda Co, s 35 ft of lot 56, blk 489 and imps 6 91

81904 Thomas T Kincaid—In Map of Wilmarth Park, map filed of record in the office of the Recorder of Alameda Co, lot 33, blk 489..... 6 06

BLOCK 491.

81964 Tornod Glimme — Cameron Tract, Resub of Lot 4, map filed of record in the office of the Recorder of Alameda Co, lot 23, blk 491 and imps. 19 72

BLOCK 493.

81992 Mary F Stein—In Mesa Alta Tract No 2, map filed of record in the office of the Recorder of Alameda Co, lot 3, blk 493 ..... 2 43

81993 Mary F Stein—In Mesa Alta Tract No 2, map filed of record in the office of the Recorder of Alameda Co, lot 26, blk 493..... 2 43

BLOCK 497.

82031 East Piedmont Land Company—Map of Fourth Avenue Terrace, map filed of record in the office of the Recorder of Alameda Co, lot 2, blk P-497..... 4 99

BLOCK 510.

82069 C M Barre—In Beulah Park (Map No 2), map filed of record in the office of the Recorder of Alameda Co, lot 47, blk D-510..... 1 19

82072 Annie J Gilbert—In Beulah Park (Map No 2) map filed of record in the office of the Recorder of Alameda Co, lots 58, 59 and 60, blk D-510..... 1 87

82109 Amelia Reagan—In Beulah Park (Map No 2), map filed of record in the office of the Recorder of Alameda Co, lot 213, blk N-510..... 1 19

82109 Helen Hartingsen—In Beulah Park (Map No 2), map filed of record in the office of the Recorder of Alameda Co, lot 234, blk O-510..... 1 19

BLOCK 519.

82141 H Nason, M Blanche Nason—In Map of Dimond Park, map filed of record in the office of the Recorder of Alameda Co, lot 32, blk B-519 ..... 7 36

82141 H Nason, M Blanche Nason—In Map of Dimond Park, map filed of record in the office of the Recorder of Alameda Co. lot 33, blk B-519 ..... 7 36

BLOCK 520.

82161 Isabella K Lerk—In Map of Fourth Avenue Terrace, map filed of record in the office of the Recorder of Alameda Co. lot 6 and s 20 ft of lot 5, blk O-520..... 10 80

82165 Frank M Campbell—In Map of Fourth Avenue Terrace, map filed of record in the office of the Recorder of Alameda Co, lot 24, blk O-520 and imps 5 68

BLOCK 521.

82178 East Piedmont Land Company—In Map of Fourth Avenue Terrace, map filed of record in the office of the Recorder of Alameda Co, lot 5, blk N-521 ..... 3 39

82179 East Piedmont Land Company—In Map of Fourth Avenue Terrace, map filed of record in the office of the Recorder of Alameda Co, lot 17, blk N-521 ..... 5 99

82180 East Piedmont Land Company—In Map of Fourth Avenue Terrace, map filed of record in the office of the Recorder of Alameda Co, lot 18, blk N-521 ..... 5 99

82181 East Piedmont Land Company—In Map of Fourth Avenue Terrace, map filed of record in the office of the Recorder of Alameda Co, lot 19, blk N-521 ..... 5 99

[illegible] East Piedmont Land Company—In Map of Fourth Avenue Terrace, map filed of record in the office of the Recorder of Alameda Co, lot 20, blk N-521..... 5 99

82183 East Piedmont Land Company—In Map of Fourth Avenue Terrace, map filed of record in the office of the Recorder of Alameda Co. lot 21, blk N-521 ..... 5 99

82184 East Piedmont Land Company—In Map of Fourth Avenue Terrace, map filed of record in the office of the Recorder [illegible] N-521 ..... 5 99

82191 East Piedmont Land Company—In Map of Fourth Avenue Terrace, map filed of record in the office of the Recorder of Alameda Co, lot 34, blk N-521 ..... 5 99

BLOCK 522.

82220 East Piedmont Land Company—In Map of Fourth Avenue Terrace, map filed of record in the office of the Recorder of Alameda Co, lot 13, blk M-522 ..... 3 07

82233 Charles C Felts—In Map of Fourth Avenue Terrace, map filed of record in the office of the Recorder of Alameda Co, lot 1, blk M-522..... 25 21

BLOCK 523.

82259 Magnus A Wallin—In Map of Fourth Avenue Terrace, map filed of record in the office of the Recorder of Alameda Co, lot 42, blk L-523..... 6 68

82268 George Symacopulos—In Map of Fourth Avenue Terrace, map filed of record in the office of the Recorder of Alameda Co, lot 27, blk L-523.. 3 38

BLOCK 524.

82279 East Piedmont Land Company—In Map of Fourth Avenue Terrace, map filed of record in the office of the Recorder of Alameda Co, lot 11, blk K-524 ..... 6 68

82280 East Piedmont Land Company—In Map of Fourth Avenue Terrace, map filed of record in the office of the Recorder of Alameda Co, lot 12, blk K-524 ..... 6 68

82284 East Piedmont Land Company—In Map of Fourth Avenue Terrace, map filed of record in the office of the Recorder of Alameda Co, lot 17, blk K-524 ..... 3 38

82288 East Piedmont Land Company—In Map of Fourth Avenue Terrace, map filed of record in the office of the Recorder of Alameda Co, lot 22, blk K-524..... 10 80

82305 East Piedmont Land Company—In Map of Fourth Avenue Terrace, map filed of record in the office of the Recorder of Alameda Co, lot 40, blk K-524 ..... 5 99

82306 East Piedmont Land Company—In Map of Fourth Avenue Terrace, map filed of record in the office of the Recorder of Alameda Co, lot 41, blk K-524 ..... 5 99

BLOCK 525.

82344 Edmond Spread—In Map of Fourth Avenue Terrace, map filed of record in the office of the Recorder of Alameda Co, lot 6, blk J-525 and imps 19 03

BLOCK 526.

82374 Charles A Eldridge—In Map of Fourth Avenue Terrace, map filed of record in the office of the Recorder of Alameda Co, lot 18, blk H-526. 7 35

BLOCK 528.

82443 East Piedmont Land Company—In Map of Fourth Avenue Terrace, map filed of record in the office of the Recorder of Alameda Co, lot 26, blk F-528..... 4 35

82454 George W Hall—In Map of Fourth Avenue Terrace, map filed of record in the office of the Recorder of Alameda Co. lot 31, blk F-528 and imps 19 72

82454 George W Hall—Pers prop.... 1 98

82468 J C Heyburn Trustee—In Map of Fourth Avenue Terrace, map filed of record in the office of the Recorder of Alameda Co, lot 27, blk F-528 ..... 4 35

BLOCK 531.

82524 Selina V Humphrey—In Map of Fourth Avenue Terrace, map filed of record in the office of the Recorder of Alameda Co, lot 18, blk C-531 and imps 15 20

82531 Fred L Hall—In Map of Fourth Avenue Terrace, map filed of record in the office of the Recorder of Alameda Co, lot 5, blk C-531 and imps 25 59

82531 Fred L Hall—Pers prop 4 89

82533 A M Gault—In Map of Fourth Avenue Terrace, map filed of record in the office of the Recorder of Alameda Co, lot 29, blk C-531 ..... 4 35

BLOCK 532.

82572 H O Keefer—In Map of Fourth Avenue Terrace, map filed of record in the office of the Recorder of Alameda Co, lot 27, blk B-532 ..... 7 36

BLOCK 533.

82595 Eva McK Townsend—In Map of Fourth Avenue Terrace, map filed of record in the office of the Recorder of Alameda Co, ne 45 ft of lots 15 and 16, blk A-533 and imps 13 95

BLOCK 534.

82601 East Piedmont Land Company—In Map of Fourth Avenue Terrace Extension, map filed of record in the office of the Recorder of Alameda Co, lot 262 blk 534 5 99

82

—Fourth Ave. Heights, map filed of record in the office of the Recorder of Alameda Co, lot 7, blk 2-557 ..... 4 99
33167 Alta Piedmont Land Company —Fourth Ave. Heights, map filed of record in the office of the Recorder of Alameda Co, lot 8, blk 2-557 ..... 4 99
33168 Alta Piedmont Land Company —Fourth Ave. Heights, map filed of record in the office of the Recorder of Alameda Co, lot 9, blk 2-557 ..... 10 11
33202 Wallace E. McChesney—Fourth Avenue Heights, map filed of record in the office of the Recorder of Alameda Co, n 23 ft of lot 23, blk 2-557 ..... 7 36
33203 Wallace E. McChesney—Fourth Avenue Heights, map filed of record in the office of the Recorder of Alameda Co, s 22 ft of lot 24, blk 2-557 ..... 5 99
BLOCK 558.
33220 Alta Piedmont Land Company —Fourth Ave. Heights, map filed of record in the office of the Recorder of Alameda Co, lot 17, blk 1-558 ..... 3 71
BLOCK 559.
33237 Alta Piedmont Land Company —Fourth Avenue Heights, map filed of record in the office of the Recorder of Alameda Co, lot 17, blk 7-559. 3 74
BLOCK 560.
33265 Alta Piedmont Land Company —Fourth Avenue Heights, map filed of record in the office of the Recorder of Alameda Co, lot 21, blk 9-560.. 3 74
BLOCK 562.
33310 Alta Piedmont Land Company —Fourth Avenue Heights, map filed of record in the office of the Recorder of Alameda Co, lot 9, blk 562... 2 42
33322 Alta Piedmont Land Company —Map of Fourth Avenue Court, map filed of record in the office of the Recorder of Alameda Co, lot 23, blk 562.. 2 42
RANCHO SAN ANTONIO.
33349 E P Vandercook—Rancho San Antonio, map filed of record in the office of the Recorder of Alameda Co, pce of ld beg at a pt on the ne line of E 27th st, 100 ft n fm 25th ave, th nw 71 ft, ne 201 06-100 ft, se 66 ft, sw 205 50-100 ft to beg and imps..... 8 11
33363 John A McDonald — Rancho San Antonio, map filed of record in the office of the Recorder of Alameda Co, pce of ld beg at a pt on the se line of Central ave, 135 ft ne fm E 27th st, th ne 35 ft by 100 ft se and imps..... 16 81
33383 John Fritsch et al—Rancho San Antonio, map filed of record in the office of the Recorder of Alameda Co, tract of ld bd ne by ld of Whitely and Glynn, se by Sausal creek, sw by land of Lyng, nw by ld of Jackson.. 2 06
33390 Gold Medal Waterproofing Company—Rancho San Antonio, map filed of record in the office of the Recorder of Alameda Co, tract of ld bd ne by ld of Tevis, se by Eden Park, sw by Central Pacific Railroad Company, nw by 25th ave (contg 688-1000 acres) and imps..... 32 38
MAP OF TUXEDO PARK ADDITION.
33468 Anton Walberg—Map of Tuxedo Park Addition, map filed of record in the office of the Recorder of Alameda Co, lot 1, blk A, imps and poll tax 1911 ..... 4 59
33478 Eugene C Wood—Map of Tuxedo Park Addition, map filed of record in the office of the Recorder of Alameda Co, lot 1, blk B..... 1 58
33487 Elva D Shearer—Map of Tuxedo Park Addition, map filed of record in the office of the Recorder of Alameda Co, e 15 ft of lot 16, blk C..... 2 06
33487 Elva D Shearer—Map of Tuxedo Park Addition, map filed of record in the office of the Recorder of Alameda Co, lot 17, blk C 2 83
33487 Elva D Shearer—Map of Tuxedo Park Addition, map filed of record in the office of the Recorder of Alameda Co, lot 18, blk C..... 2 83
PUTNAM TRACT.
33494 W F Brock—Putnam Tract, map filed of record in the office of the Recorder of Alameda Co, lot 4, blk 8..... 6 71
33517 Arnt J Olsen—Putnam Tract, map filed of record in the office of the Recorder of Alameda Co, lot 1, blk 11 and imps 5 57
MAP OF THE R F KNOX TRACT.
33522 Mary E Thompson—Map of the R F Knox Tract, map filed of record in the office of the Recorder of Alameda Co, lot 1, blk 4 and imps.... 15 25
33522 Mary E Thompson—Map of the R F Knox Tract, map filed of record in the office of the Recorder of Alameda Co, lot 2 and imps 8 27
4, blk 4..... 8 27
33522 Mary E Thompson—Map of the R F Knox Tract, map filed of record in the office of the Recorder of Alameda Co, lot 5, blk 4..... 8 27
MAP OF THE SHARP TRACT.
33557 Edward G V Clark—Sharp Tract, map filed of record in the office of the Recorder of Alameda Co, lot 14..... 2 68
33557 Edward G V Clark—Sharp Tract, map filed of record in the office of the Recorder of Alameda Co, lot 15..... 2 31
33557 Edward G V Clark—Sharp Tract, map filed of record in the office of the Recorder of Alameda Co, lot 16..... 2 32
33557 Edward G V Clark—Sharp Tract, map filed of record in the office of the Recorder of Alameda Co, lot 17..... 2 31
MAP OF HIGHLAND PARK TERRACE.
33575 Louis W Cox—Map of Highland Park Terrace, map filed of record in the office of the Recorder of Alameda Co, except nw 35 ft of lot 1, blk 5, and imps 25 34
33590 S B Wakefield—Map of Highland Park Terrace, map filed of record in the office of the Recorder of Alameda Co, lot 10, blk 6 and poll tax 1911.. 10 71
33590 S B Wakefield—Map of Highland Park Terrace, map filed of record in the office of the Recorder of Alameda Co, s ½ of lot 11, blk 6..... 3 61
MAP OF HIGHLAND PARK TERRACE, RESUB OF BLOCK 7.
33603 L Albertson—Map of Highland Park Terrace, Resub of Block 7, map filed of record in the office of the Recorder of Alameda Co, lot 7 blk 7.. 2 68
33604 E M Gray and Clara B Kats—Map of Highland Park Terrace, Resub of Block 7, map filed of record in the office of the Recorder of Alameda Co, lot 8, blk 7 and imps.... 9 92
33605 Soren B Sorenson—Map of Highland Park Terrace, Resub of Block 7, map filed of record in the office of the Recorder of Alameda Co, lot 9, blk 7..... 2 68
33605 Soren B Sorenson—Map of Highland Park Terrace, Resub of Block 7, map filed of record in the office of the Recorder of Alameda Co, lot 10, blk 2 01
33613 John R Hodge—Map of Highland Park Terrace, Resub of Block 7, map filed of record in the office of the Recorder of Alameda Co, lot 18, blk 7 2 68
BLASDEL TRACT NO 3 MAP.
33664 E J Owens—Blasdel Tract No 3, map filed of record in the office of the Recorder of Alameda Co, lot 4, blk 2.... 5 16
33664 E J Owens—Blasdel Tract Map No 3, map filed of record in the office of the Recorder of Alameda Co, lot 5, blk 2 ..... 5 16
33677 H M Buehler—Blasdel Tract Map No 3, map filed of record in the office of the Recorder of Alameda Co, sw 20 ft of lot 14 and ne 20 ft of lot 15, blk C..... 3 40
33682 Care E Martin—Blasdel Tract Map No 3, map filed of record in the office of the Recorder of Alameda Co, lot 25, blk 2 and imps..... 11 37
33685 E J Talbot—Blasdel Tract Map No 3, map filed of record in the office of the Recorder of Alameda Co, lot 27, blk 2 and imps..... 39 22
33685 E J Talbot—Blasdel Tract Map No 3, map filed of record in the office of the Recorder of Alameda Co, lot 28, blk 2..... 8 27
33702 R O Vandercook — Blasdel Tract Map No 3, map filed of record in the office of the Recorder of Alameda Co, lot 5, blk 4 and imps.. 16 02
33703 R O Vandercook — Blasdel Tract Map No 3, map filed of record in the office of the Recorder of Alameda Co, lot 6, blk 4..... 8 26
33703 R O Vandercook — Blasdel Tract Map No 3, map filed of record in the office of the Recorder of Alameda Co, lot 7, blk 4..... 8 26
33704 Vivian P Vandercook—Blasdel Tract Map No 3, map filed of record in the office of the Recorder of Alameda Co, lot 8, blk 4 and imps 12 12
33704 Vivian P Vandercook—Blasdel Tract Map No 3, map filed of record in the office of the Recorder of Alameda Co, lot 9, blk 4..... 8 27
33704 Vivian P Vandercook—Blasdel Tract Map No 3, map filed of record in the office of the Recorder of Alameda Co, lot 10, blk 4..... 31 55
33704 Vivian P Vandercook—Pers prop 12 09
33704 Vivian P Vandercook—Blasdel Tract Map No 3, map filed of record in the office of the Recorder of Alameda Co, lot 13, blk 4..... 8 71
33704 Vivian P Vandercook—Blasdel Tract Map No 3, map filed of record in the office of the Recorder of Alameda Co, lot 14, blk 4..... 8 71
33704 Vivian P Vandercook—Blasdel Tract Map No 3, map filed of record in the office of the Recorder of Alameda Co, lot 15, blk 4..... 6 71
33704 Vivian P Vandercook—Blasdel Tract Map No 3, map filed of record in the office of the Recorder of Alameda Co, lot 16, blk 4..... 6 71
33704 Vivian P Vandercook—Blasdel Tract Map No 3, map filed of record in the office of the Recorder of Alameda Co, lot 17, blk 4..... 6 71
33704 Vivian P Vandercook—Blasdel Tract Map No 3, map filed of record in the office of the Recorder of Alameda Co, lot 18, blk 4..... 6 71
33705 Realty Syndicate — Blasdel Tract Map No 3, map filed of record in the office of the Recorder of Alameda Co, lot 19, blk 4..... 6 71
33705 Realty Syndicate — Blasdel Tract Map No 3, map filed of record in the office of the Recorder of Alameda Co, lot 20, blk 4..... 6 71
33705 Realty Syndicate — Blasdel Tract Map No 3, map filed of record in the office of the Recorder of Alameda Co, ne 20 ft of lot 24, blk 4. 3 61
33712 Unknown Owners — Blasdel Tract Map No 3, map filed of record in the office of the Recorder of Alameda Co, n fractional 4.46 ft of lot 1, blk 6..... 2 65
33727 Ida S Pinney—Blasdel Tract Map No 3, map filed of record in the office of the Recorder of Alameda Co, sw 20 ft of lot 14 and ne 20 ft of lot 15 and imps..... 2 68
33729 J Firth—Blasdel Tract Map No 3, map filed of record in the office of the Recorder of Alameda Co, sw 25 ft of ne 30 ft of lot 16, blk 6. ..... 2 06
33730 William Van House—Blasdel Tract Map No 3, map filed of record in the office of the Recorder of Alameda Co, sw 20 ft of lot 16 and ne 20 ft of lot 17, blk 6 and imps. 3 40
BUTLER TRACT.
33742 Empire State Surety Company—Butler Tract, map filed of record in the office of the Recorder of Alameda Co, lot 6 and imps .. 10 65
FRUITVALE GARDEN TRACT.
33764 Tom H Bennett—Fruitvale Garden Tract, map filed of record in the office of the Recorder of Alameda Co, lot 2 and imps 3 04
33804 Agnes E Tanner—Fruitvale Vista Tract, map filed of record in the office of the Recorder of Alameda Co, ne 174½ ft of lot 40 and sw ½ of lot 41 and imps..... 8 27
33807 Bertha C Toy—Fruitvale Vista Tract, map filed of record in the office of the Recorder of Alameda Co, lot 44 and sw 5 ft of lot 45 and imps 6 30
LATHAM TERRACE.
33822 Margaret Meyers — Latham Terrace, map filed of record in the office of the Recorder of Alameda Co, lot 17, blk A and imps..... 7 49
33837 Clement H Miller—Latham Terrace, map filed of record in the office of the Recorder of Alameda Co, lot 23, blk A and imps 23 79
33837 Clement H Miller—Pers prop 2 16
33837 Clement H Miller—Latham Terrace, map filed of record in the office of the Recorder of Alameda Co, nw ½ of lot 24, blk A 3 61
33852 Emma E Grant—Latham Terrace, map filed of record in the office of the Recorder of Alameda Co, nw 30 ft of lot 12 and se 20 ft of lot 13, blk B and imps 9 92
33880 Jane P Thomas—Latham Terrace, map filed of record in the office of the Recorder of Alameda Co, pce of ld beg at a point on the w line of 25th ave 134.41 ft s from E 24th st; th s 42.03 ft nw 113.45 ft, ne 40 ft se 100 50-100 ft to beg, por of lot 12, blk C and imps 10 65
33883 George C B Anderson—Latham Terrace, map filed of record in the office of the Recorder of Alameda Co, except nw 43 ft of lot 15, blk C, ... 8 27
33896 S A Pratt—Latham Terrace, map filed of record in the office of the Recorder of Alameda Co, lot 8, blk D imps and poll tax 1911 .... 4 50
33898 William W Mathews—Latham Terrace, map filed of record in the office of the Recorder of Alameda Co, lot 10, blk D and imps.... 10 65
33938 Gertrude M Todd—Latham Terrace, map filed of record in the office of the Recorder of Alameda Co, lot 20, blk G and imps. 12 09
33944 Charles A Mahy—Latham Terrace, map filed of record in the office of the Recorder of Alameda Co, lot 26, blk G and imps..... 4 85
HEALD'S 23D AVE TRACT.
33950 Renters' Loan and Trust Company—Heald's 23d Ave Tract, map filed of record in the office of the Recorder of Alameda Co, lot 7, blk A and imps 6 30
33987 H C Morris Company—Healds 23d ave Tract, map filed of record in the office of the Recorder of Alameda Co, lot 19 blk C and imps 13 70
34006 Julee Carmelle—Ghirardelli Tract, map filed of record in the office of the Recorder of Alameda Co, ne 65 ft of lot 2, imps and poll tax 1911 ..... 4 50
34049 Charles C Garfield—Ghirardelli Tract, map filed of record in the office of the Recorder of Alameda Co, sw 32 ft of ne 101 ft of lot 13, and imps 2 68
34080 John R Hodge—Ghirardelli Tract, map filed of record in the office of the Recorder of Alameda Co, sw 33 ft of ne 134 ft of lot 13 ..... 1 95
34065 Mary E Byrnes—Ghirardelli Tract, map filed of record in the office of the Recorder of Alameda Co, se 36 ft of sw 75 ft of lot 23 and imps 9 82
34067 Mary E Byrnes—Ghirardelli Tract, map filed of record in the office of the Recorder of Alameda Co, nw 32 ft of sw 75 ft of lot 23 ..... 3 61
OAK TREE FARM TRACT—REVISED MAP.
34140 Ella C Murphy—Oak Tree Farm Tract, Revised Map, map filed of record in the office of the Recorder of Alameda Co, pce of ld beg at a point on the ne cor of E 16th st and 25th ave; th se 85 ft, ne 100 ft, nw 85 ft, sw 100 ft to beg, por of lot 12, blk B and imps 9 92
34172 John and Alma Rephun—Oak Tree Farm Tract, Revised Map, map filed of record in the office of the Recorder of Alameda Co, pce of ld beg at a point on the sw line of E 15th st 129 ft se from Oakland old city line; th se 40 ft by 138 ft sw, por of lots 7 and 8 blk C imps and poll tax 1911 ..... 4 50
OAK TREE FARM SUB OF LOTS 5 & 6, BLOCK E.
34229 Charles R Roesch—Oak Tree Farm sub of Lots 5 & 6, Block E, map filed of record in the office of the Recorder of Alameda Co, nw 20 ft of lot 15 and all of lot 16, blk E and imps. 9 20
DOW AND THOMAS TRACT.
34265 A C McElroy—Dow and Thomas Tract, map filed of record in the office of the Recorder of Alameda Co nw ¼ of ne ¼ of Alameda Co lot 2 and se 20 ft of ne 108 81-100 ft of lot 3 and imps ... 20 68
34265 A C McElroy—Pers prop 2 25
34273 Andrew Peterson—Dow and Thomas Tract map filed of record in the office of the Recorder of Alameda Co, ne 64.50 ft of lot 13 and se ½ of ne 64.50 ft of lot 14 and imps 7 49
34275 Adolph Zeis—Dow and Thomas Tract, map filed of record in the office of the Recorder of Alameda Co, ne 64.50 ft of lot 16..... 1 23
EDEN PARK, REVISED MAP.
34291 Clara B Mavets—Eden Park, Revised Map, map filed of record in the office of the Recorder of Alameda Co, lot 3, blk 1 and imps 11 01
34301 Henry Rice Connolly—Eden Park, Revised Map, map filed of record in the office of the Recorder of Alameda Co, lot 2 and ne 5 ft of lot 3 blk 3 imps and poll tax 1911 ..... 4 50
REQUA HOMESTEAD.
34313 Wellman Investment Company—Requa Homestead, map filed of record in the office of the Recorder of Alameda Co, pce of land 60 ft by 200 ft lying sw of lots 4 and 5 of Requa Homestead formerly E 12th st 6 71
BREED AND BANCROFT'S RESUB OF POR OF NORTH ALAMEDA TRACT
34407 A L and Mary C Feterhoff—In Breed and Bancroft's Resub of por of North Alameda Tract, map filed of record in the office of the Recorder of Alameda Co, lot 7 blk 12 imps and poll tax 1911 of A L Feterhoff. 8 85
34457 Frances W Tanner Jr—In Breed and Bancroft's Resub of Portion of North Alameda Tract, map filed of record in the office of the Recorder of Alameda Co, sw 20 ft of lot 15 and imps..... 2 68
34457 Frances W Tanner Jr—In Breed and Bancroft's Resub of Portion of North Alameda Tract, map filed of record in the office of the Recorder of Alameda Co, lot 5, blk 18 ..... 3 61
NORTH ALAMEDA TRACT
34481 Placido and Lena Jacopetti—North Alameda Tract, map filed of record in the office of the Recorder of Alameda Co, lot 16 blk 19, imps and poll tax 1911. ..... 4 50
34493 Anna Peterson—North Alameda Tract, map filed of record in the office of the Recorder of Alameda Co, lot 9, blk 20 and imps..... 11 37
34493 Anna Peterson—North Alameda Tract, map filed of record in the office of the Recorder of Alameda Co, lot 10, blk 20..... 3 61
NORTH ALAMEDA TRACT, RESUB OF BLOCK 23.
34515 Edward Jacopetti—North Alameda Tract, Resub of Block 23, map filed of record in the office of the Recorder of Alameda Co, lot 4, blk B, imps and poll tax 1911..... 14 51
34520 Ermine Burger—North Alameda Tract, Resub of Block 23, map filed of record in the office of the Recorder of Alameda Co, lot 64, blk B.... 2 32
KING TRACT.
34959 Dollie M Emerson — King Tract, map filed of record in the office of the Recorder of Alameda Co, lot 21, blk A and imps 8 84
34972 Eugenie Weymann — King Tract, map filed of record in the office of the Recorder of Alameda Co, lot 15, blk B and imps 5 53
MAP OF BARKER PARK.
35104 Granville T Berry—Map of Barker Park, map filed of record in the office of the Recorder of Alameda Co, lot 129 and imps..... 9 19
ORCHARD TRACT.
35128 Edward G V Clarke—Orchard Tract, map filed of record in the office of the Recorder of Alameda Co. lot 10 and imps 5 93
AMENDED MAP OF CENTRAL FRUITVALE TRACT.
35139 Elizabeth Sagehorn—Amended Map of Central Fruitvale Tract, map filed of record in the office of the Recorder of Alameda Co, lot 4 and imps. 22 24
RANCHO SAN ANTONIO.
35183 A Salinger—Rancho San Antonio, map filed of record in the office of the Recorder of Alameda Co, pce of ld beg at a pt on the nw line of Salinger ave, 271.66 ft ne fm Orchard st, th ne 40 ft, nw 148.17 ft, s 40 ft more or less, se 142.42 ft to beg and imps 20 69
35195 Abraham Neuman — Rancho San Antonio, map filed of record in the office of the Recorder of Alameda Co, pce of ld beg at a pt on the e line of Fruitvale ave, 100 ft sw fm Davis st, th sw 70 ft, nw 200 ft, ne 70 ft, se 200 ft to beg, imps and poll tax 1911 ..... 4 50
35217 J P M Holtz—Rancho San Antonio, map filed of record in the office of the Recorder of Alameda Co, pce of ld beg at a pt on the se line of Pleitner ave, 50 ft sw fm Ward st, th sw 50 ft by 150 ft se and imps 5 93
35218 Osborne J Meads—Rancho San Antonio, map filed of record in the office of the Recorder of Alameda Co, pce of ld beg at a pt on the se cor of Pleitner ave and Ward st, th sw 50 ft, se 150 ft, ne 50 ft, nw 150 ft to beg, imps 12 22
IN FRUITVALE ELECTRIC ROAD TRACT.
35257 Hannah M Franks—In Fruitvale Electric Road Tract, map filed of record in the office of the Recorder of Alameda Co, lot 24, blk B..... 4 80
IN FRUITVALE GLEN TRACT.
Glen Tract, map filed of record in the office of the Recorder of Alameda Co, lot 20 3 04
35289 Abbie Westoby—In Fruitvale Glen Tract, map filed of record in the office of the Recorder of Alameda Co, lot 21 and imps 6 66
35317 Conrad E W Klare—In Fruitvale Glen Tract, map filed of record in the office of the Recorder of Alameda Co, lot 63 and imps..... 19 13
BELLEVUE TRACT.
35329 Margaret H Pryde—Bellevue Tract, map filed of record in the office of the Recorder of Alameda Co, lot 13 and w ½ of lot 14 and imps..... 19 36
35336 J B Medina—Bellevue Tract, map filed of record in the office of the Recorder of Alameda Co, n w 10 ft of s e 40 ft of lots 1 and 2, blk D 1 28
MAP OF HAYES TRACT.
35350 Mrs Elizabeth A Hurlbut—Map of Hayes Tract, map filed of record in the office of the Recorder of Alameda Co, lot 11 and imps..... 8 47
ELECTRIC HEIGHTS.
35362 E O'Neil—Electric Heights, map filed of record in the office of the Recorder of Alameda Co, lot 11..... 4 38
35362 E O'Neil—Electric Heights, map filed of record in the office of the Recorder of Alameda Co, lot 12..... 4 39
35362 E O'Neil—Electric Heights—Map filed of record in the office of the Recorder of Alameda Co, lot 13..... 4 38
IN FRUITVALE GLEN TRACT.
Glen Tract, map filed of record in the office of the Recorder of Alameda Co, lot 30 3 04
35289 Abbie Westoby—In Fruitvale Glen Tract, map filed of record in the office of the Recorder of Alameda Co, lot 31 and imps 6 66
35317 Conrad E W Klare—In Fruitvale Glen Tract, map filed of record in the office of the Recorder of Alameda Co, lot 63 and imps..... 19 13
BELLEVUE TRACT.
35329 Margaret H Pryde—Bellevue Tract, map filed of record in the office of the Recorder of Alameda Co, lot 13 and w ½ of lot 14 and imps..... 19 36
35336 J B Medina—Bellevue Tract, map filed of record in the office of the Recorder of Alameda Co, n w 10 ft of s e 40 ft of lots 1 and 2, blk D 1 28
MAP OF HAYES TRACT.
35350 Mrs Elizabeth A Hurlbut—Map of Hayes Tract, map filed of record in the office of the Recorder of Alameda Co, lot 11 and imps..... 8 47
ELECTRIC HEIGHTS.
35362 E O'Neil—Electric Heights, map filed of record in the office of the Recorder of Alameda Co, lot 11..... 4 38
35362 E O'Neil—Electric Heights, map filed of record in the office of the Recorder of Alameda Co, lot 12..... 4 39
35362 E O'Neil—Electric Heights—Map filed of record in the office of the Recorder of Alameda Co, lot 13..... 4 38
IN GALINDO TRACT.
35420 Adella Matteson—In Galindo Tract, map filed of record in the office of the Recorder of Alameda Co, lot 49 and imps 26 11
35420 Adella Matteson—Pers prop.. 2 16
35437 John T Cochell—In Galindo Tract, map filed of record in the office of the Recorder of Alameda Co, nw frac 35 ft by 149 ft of lot 76..... 80
35437 John T Cochell—In Galindo Tract, map filed of record in the office of the Recorder of Alameda Co, lot 77 and imps 2 68
35437 John T Cochell—In Galindo Tract, map filed of record in the office of the Recorder of Alameda Co, lot 78..... 1 23
35443 John R Hodge—In Galindo Tract, map filed of record in the office of the Recorder of Alameda Co, sw 50 ft of lot 89 87
DEERING TRACT.
35486 Ellen A Wilcox — Deering Tract, map filed of record in the office of the Recorder of Alameda Co, pce of ld beg at a pt on the sw line of Davis st, 185 ft nw rm Peralta ave, th nw 40 ft by 123 ft sw and imps..... 19 13
35492 A C Cunningham — Deering Tract, map filed of record in the office of the Recorder of Alameda Co, pce of ld beg at the nw cor of Peralta ave and Prentiss st, th ne 50 ft by 125 deep nw and imps 20 68
35511 N C Neilsen—Deering Tract, map filed of record in the office o fthe Recorder of Alameda Co, pce of ld beg at a pt on the sw line of Prentiss st, 361 ft nw fm Peralta ave, th nw 44 ft by 110 ft sw 5 94
IN LACAZETTE TERRACE.
35523 Alice Park—In Lacazette Terrace, map filed of record in the office of the Recorder of Alameda Co, lot 3..... 5 16
IN LACAZETT TRACT.
35528 Irma D Mitchell—In Lacazett Tract, map filed of record in the office of the Recorder of Alameda Co, lots 1, 2 and s 90 ft of w 10 15-100 ft of lot 4; also Lafayette Tract, map filed of record in the office of the Recorder of Alameda Co, strip of ld lying s of lot 1 10 ft by 125 ft and imps..... 23 69
35529 Anna Elizabeth Cleveland—Lacazett Tract, map filed of record in the office of the Recorder of Alameda Co, lot 3 and n 50 ft of w 10 15-100 ft of lot 4 and imps..... 16 81
35531 Antoine Dufour — Lacazett Tract, map filed of record in the office of the Recorder of Alameda Co, se 40 ft of lot 5 and nw 14-100 ft of lot 6 and imps..... 9 82
SUNSET TRACT.
35565 Johannah M Storch—Sunset Tract, map filed of record in the office of the Recorder of Alameda Co, lot 4 ..... 1 95
35569 Johannah M Storch—Sunset Tract, map filed of record in the office of the Recorder of Alameda Co, lot 5 and imps. 6 30
BONA TRACT (SUB OF LOT 8).
35615 Maud E Weise—Bona Tract (Sub of Lot 8), map filed of record in the office of the Recorder of Alameda Co lot 1 and imps..... 7 02
35619 Burdette Matteson — Bona Tract (sub of lot 8), map filed of record in the office of the Recorder of Alameda Co, lot 6 ..... 5 16
35619 Burdette Matteson — Bona Tract (sub of lot 8), map filed of record in the office of the Recorder of Alameda Co, lot 7..... 5 16
35619 Burdette Matteson — Bona Tract (sub of lot 8), map filed of record in the office of the Recorder of Alameda Co, lot 8 and imps 46 20
35619 Burdette Matteson—Pers Prop 7 95
EDWARDS TRACT.
35624 Soren C. Sorenson—Edwards Tract, map filed of record in the office of the Recorder of Alameda Co, lot 3 ..... 3 40
35628 Frank E. Jones—Edward Tract, map filed of record in the office of the Recorder of Alameda Co, lot 9 ..... 3 61
35639 L. C. Adams—Edwards Tract map filed of record in the office of the Recorder of Alameda Co, pce of ld beg at a point on the n e line of Davis st 6 in s e from Bray ave, th n e 128 63-100 ft by 6 in n w 1 28
35639 L. C. Adams—Edwards Tract, map filed of record in the office of the Recorder of Alameda Co, pce of ld beg at th n cor of Davis and Bray sts, th n e 127 64-100 ft by 6 in deep n w 1 28
GELBKE TRACT.
35642 Genezio Bisso et al—Gelbke Tract, map filed of record in the office of the Recorder of Alameda Co, lot 7 and imps 10 59
FOREST PARK TRACT
35663 G. W. Da Castro—Forest Park Tract, map filed of record in the office of the Recorder of Alameda Co, s e 44 ft of lots 3 and 4 and imps. 3 03
35666 John C. Goulart—Forest Park Tract, map filed of record in the office of the Recorder of Alameda Co, lot 5 ..... 6 71
35666 John C Goulart—Forest Park Tract, map filed of record in the office of the Recorder of Alameda Co, lot 6 and imps 6 71
35672 C. W. Hammer et al—Forest Park Tract, map filed of record in the office of the Recorder of Alameda Co, s e 25 ft of lot 9 ..... 2 06
35674 M. Ongerth—Forest Park Tract, map filed of record in the office of the Recorder of Alameda Co, s e 25 ft, except por assessed to Kibbe of lot 10 and n w 50 ft of lot 22 ..... 1 58
35675 William Kibbe—Forest Park Tract, map filed of record in the office of the Recorder at a point on the n e line of Forrest at 757 ft s e from Peralta ave th n e 66 ft to sw bank of creek, th along creek to Forrest st, n w 20 ft to beg, por of lot 19 and imps 1 59
35678 Lorens D. Ulman—Forest Park Tract, map filed of record in the office of the Recorder of Alameda Co, lot 9 and beginning s by land of Spencer, s by Forrest st, w by land of Kircher, running n to a pt, por of lot 21 1 23
35683 Edward H. Berry—Forest Park Tract, map filed of record in the office of the Recorder of Alameda Co, lot 30 ..... 5 16
LOOP TRACT.
35732 Louis and Hannah E. Marks —Loop Tract, map filed of record in the office of the Recorder of Alameda Co, n 4 ft of lot 8 and s 36 ft of lot 9 and imps 33 11
DE WOLF TRACT.
35787 E. W. Horne—De Wolf Tract map filed of record in the office of the Recorder of Alameda Co. n w 10 ft of s e 40 ft of lots 1 and 2, blk D 1 28
35791 Inez M. Pentlan—De Wolf Tract, map filed of record in the office of the Recorder of Alameda Co, lot 7, blk D 7 75
NICOL TRACT.
35814 Rudolph Sainsot—Nicol Tract map filed of record in the office of the Recorder of Alameda Co, n w 4 89-100 ft of lot 9 and all of lot 10, blk E and imps..... 4 49
CUTHBERT TRACT.
35843 R. L. Turner—Cuthbert Tract, map filed of record in the office of the Recorder of Alameda Co, lot 12 and imps 22 23
35843 R. L. Turner—Pers Prop 3 16
35855 Horace F. Walden—Cuthbert Tract, map filed of record in the office of the Recorder of Alameda Co, lot 28 and imps..... 8 27
IN MAP OF CHRISTINE PLEITNER TRACT.
35864 Clemens B. Buckholtz—In Map of Christine Pleitner Tract, map filed of record in the office of the Recorder of Alameda Co, lot 7 and imps 9 20
35877 H. Lundy—In Map of Christine Pleitner Tract, map filed of record in the office of the Recorder of Alameda Co, lot 21 ..... 1 59
35881 Henry A. Pleitner—In Map of Christine Pleitner Tract, map filed of record in the office of the Recorder of Alameda Co, lot 26 and imps 16 03
PERALTA AVE. TRACT.
35898 G. M. Jacobs—Peralta Ave. Tract, map filed of record in the office of the Recorder of Alameda Co. s e 1 58-100 ft of lot 10 and all of lot 11 and imps. 5 94
35904 Joseph Williams—Peralta Ave Tract, map filed of record in the office of the Recorder of Alameda Co, lot 21 ..... 1 28
35912 M. Ongerth—Peralta Avenue Tract, map filed of record in the office of the Recorder of Alameda Co, lot 35 and imps 2 31
35912 M. Ongerth—Peralta Ave Tract, map filed of record in the office of the Recorder of Alameda Co, lot 36 ..... 1 22
35912 M Ongerth—Peralta Avenue Tract, map filed of record in the office of the Recorder of Alameda Co, lot 37 ..... 1 23
35913 Emma Chapman—Peralta Ave Tract, map filed of record in the office of the Recorder of Alameda Co, lot 38 and imps 3 40
35916 John Alford—Peralta Avenue Tract, map filed of record in the office of the Recorder of Alameda Co, n w 15 ft of lot 46 and all of lot 47 and imps. 18 36
35920 Oscar Rivard—Peralta Ave. Tract, map filed of record in the office of the Recorder of Alameda Co, lot 52 ..... 4 39
MAP OF PHILLIPS TRACT.
35945 The Reese Waterproof Manufacturing Company — Map of Phillips Tract, map filed of record in the office of the Recorder of Alameda Co, lot 1 and imps 13 70
FRUITVALE ADDITION TRACT.
36018 Charles F. Mars—Fruitvale Addition Tract, map filed of record in the office of the Recorder of Alameda Co, lot 38 and imps 11 37
36058 John Hendrickson—Fruitvale Addition Tract, map filed of record in the office of the Recorder of Alameda Co, ne 26 ft of lot 227 and imps 3 61
PROSPECT HILL TRACT.
36109 May E Kenney—Prospect Hill Tract, map filed of record in the office of the Recorder of Alameda Co, se 40 ft of sw 110 ft of lot 8, blk A 5 16
36118 Eugene C Avhens—Prospect Hill Tract, Resub of Block, map filed of record in the office of the Recorder of Alameda Co, lot 15, blk B and imps. 3 40
36118 Eugene C Avhens—Prospect Hill Tract, Resub of Block, map filed of record in the office of the Recorder of Alameda Co, lot 16, blk B.. 1 95
PROSPECT HILL TRACT REVISED MAP.
36194 William Smith — Prospect Hill Tract, Revised Map of, map filed of record in the office of the Recorder of Alameda Co, lot 10, blk G.. 1 23
IN CHAMPION TRACT.
36251 L C Matthews — In Champion Tract, map filed of record in the office of the Recorder of Alameda Co se 87½ ft of lot 22, blk B and imps 7 35
36285 Francis M Colvin—In Champion Tract, map filed of record in the office of the Recorder of Alameda Co, lot 18, blk D, imps and poll tax 1911 ..... 4 50
36286 Henrietta L Edwards—In Champion Tract, map filed of record in the office of the Recorder of Alameda Co, lot 19, blk D and imps.... 9 20
36287 H J Walter—In Champion Tract, map filed of record in the office of the Recorder of Alameda Co, lot 20, blk D and imps 10 65
36287 H J Walter—In Champion Tract, map filed of record in the office of the Recorder of Alameda Co, lot 21, blk D and imps 10 64
LAUREL GROVE PARK.
36341 John R Hodge—Laurel Grove Park, map filed of record in the office of the Recorder of Alameda Co lot 8 blk C 1 23
36341 John R Hodge—Laurel Grove Park, map filed of record in the office of the Recorder of Alameda Co, lot 9, blk C 1 22
36347 J W Logan—Laurel Grove Park, map filed of record in the office of the Recorder of Alameda Co, nw 8 ft of ne 55 ft of lot 31, ne 55 ft of lot 32, ne 55 ft of lot 33, ne 55 ft of lot 34, ne 55 ft of lot 35, blk C and imps.. 4 13
36367 John Bothas—Laurel Grove Park, map filed of record in the office of the Recorder of Alameda Co, lot 25, blk E 1 22
36367 John Bothas—Laurel Grove Park, map filed of record in the office of the Recorder of Alameda Co, lot 26, blk E and imps 2 68
36371 John Bothas—Laurel Grove Park, map filed of record in the office of the Recorder of Alameda Co, lot 39, blk E 1 23
36371 John Bothas—Laurel Grove Park, map filed of record in the office of the Recorder of Alameda Co, lot 40, blk E 1 22
36371 John Bothas—Laurel Grove Park, map filed of record in the office of the Recorder of Alameda Co, lot 41, blk E and imps 2 68
36385 H A Uridge—Laurel Grove Park, map filed of record in the office of the Recorder of Alameda Co, lot 26, blk E 2 65
36382 H A Uridge—Laurel Grove Park, map filed of record in the office of the Recorder of Alameda Co, lot 27, blk F, imps and poll tax 1911 ..... 7 61
36429 Thomas Henry—Laurel Grove Park, map filed of record in the office of the Recorder of Alameda Co, lot 41, blk H 2 65
36429 Thomas Henry—Laurel Grove Park, map filed of record in the office of the Recorder of Alameda Co, lot 42, blk H and imps 5 16
36421 James J Carter—Laurel Grove Park, map filed of record in the office of the Recorder of Alameda Co, lot 43, blk H and imps..... 1 96
36421 James J Carter—Laurel Grove Park, map filed of record in the office of the Recorder of Alameda Co, lot 44, blk H 1 22
36421 James J Carter—Laurel Grove Park, map filed of record in the office of the Recorder of Alameda Co, lot 45, blk H 1 22
36421 James J Carter—Laurel Grove Park, map filed of record in the office of the Recorder of Alameda Co, lot 46, blk H 1 23
36421 James J Carter—Laurel Grove Park, map filed of record in the office of the Recorder of Alameda Co, lot 47, blk H and imps 2 68
36453 Edwin Nott — Laurel Grove Park, map filed of record in the office of the Recorder of Alameda Co, lot 16, blk L 1 22
36453 Edwin Nott — Laurel Grove Park, map filed of record in the office of the Recorder of Alameda Co, lot 17, blk L 1 25
36453 Edwin Nott — Laurel Grove Park, map filed of record in the office of the Recorder of Alameda Co, lot 18, blk L 1 22
36453 Edwin Nott — Laurel Grove Park, map filed of record in the office of the Recorder of Alameda Co, lot 19, blk L 1 23
36453 Edwin Nott — Laurel Grove Park, map filed of record in the office of the Recorder of Alameda Co, lot

corder of Alameda Co, lot 33, blk 8 ..... 2 06
37643 Fruitvale Boulevard Land Company — In Key Route Heights, map filed of record in the office of the Recorder of Alameda Co, lot 34, blk 8 ..... 2 06
37644 Fruitvale Boulevard Land Company — In Key Route Heights, map filed of record in the office of the Recorder of Alameda Co, lot 35, blk 8 ..... 2 06
37654 Fruitvale Boulevard Land Company — In Key Route Heights, map filed of record in the office of the Recorder of Alameda Co, lot 45, blk 8 ..... 1 23
37655 Fruitvale Boulevard Land Company — In Key Route Heights, map filed of record in the office of the Recorder of Alameda Co, sw ½ of lot 46, blk 8 87
37580 Fruitvale Boulevard Land Company — In Key Route Heights, map filed of record in the office of the Recorder of Alameda Co, lot 23, blk 9 ..... 3 61
37581 Fruitvale Boulevard Land Company — In Key Route Heights, map filed of record in the office of the Recorder of Alameda Co, lot 24 blk 9..... 2 06
37582 Fruitvale Boulevard Land Company — In Key Route Heights, map filed of record in the office of the Recorder of Alameda Co, lot 25, blk 9 ..... 2 06
37632 Fruitvale Boulevard Land Company — In Key Route Heights, map filed of record in the office of the Recorder of Alameda Co, lot 31, blk 10 ..... 2 06
37669 Fruitvale Boulevard Land Company — In Key Route Heights, map filed of record in the office of the Recorder of Alameda Co, lot 21, blk 11 ..... 2 83
37670 Fruitvale Boulevard Land Company — In Key Route Heights, map filed of record in the office of the Recorder of Alameda Co, lot 22, blk 11 ..... 3 61
37674 Fruitvale Boulevard Land Company — In Key Route Heights, map filed of record in the office of the Recorder of Alameda Co, lot [illegible] 2 83
37675 Fruitvale Boulevard Land Company — In Key Route Heights map filed of record in the office of the Recorder of Alameda Co, lot 2, blk 12 ..... 2 06
37715 Fruitvale Boulevard Land Company — In Key Route Heights, map filed of record in the office of the Recorder of Alameda Co, lot 49, blk 12 and imps..... 5 16
37715 Fruitvlae Boulevard Land Company — In Key Route Heights, map filed of record in the office of the Recorder of Alameda Co, lot 50, blk 12 ..... 2 83
37722 Fruitvale Boulevard Land Company — In Key Route Heights, map filed of record in the office of the Recorder of Alameda Co, lot 9, blk 13 ..... 2 83
37722 Fruitvale Boulevard Land Company — In Key Route Heights, map filed of record in the office of the Recorder of Alameda Co, lot 10, blk 13 ..... 2 06
37723 Fruitvale Boulevard Land Company — In Key Route Heights, map filed of record in the office of the Recorder of Alameda Co, lot [illegible] blk 13 and imps 4 39
37739 Fruitvale Boulevard Land Company — In Key Route Heights, map filed of record in the office of the Recorder of Alameda Co, lot 25, blk 13 ..... 2 06
37739 Fruitvale Boulevard Land Company — In Key Route Heights, map filed of record in the office of the Recorder of Alameda Co, lot 26, blk 13 and imps 9 91
37740 Fruitvale Boulevard Land Company — In Key Route Heights, map filed of record in the office of the Recorder of Alameda Co, lot 31, blk 13 ..... 2 83
37740 Fruitvale Boulevard Land Company — In Key Route Heights, map filed of record in the office of the Recorder of Alameda Co, lot 32, blk 13 ..... 2 06
37771 Fruitvale Boulevard Land Company — In Key Route Heights, map filed of record in the office of the Recorder of Alameda Co, lot 12, blk 14 and imps 2 83
37772 Fruitvale Boulevard Land Company — In Key Route Heights, map filed of record in the office of the Recorder of Alameda Co, lot 13, blk 14 ..... 2 06
37773 Fruitvale Boulevard Land Company — In Key Route Heights, map filed of record in the office of the Recorder of Alameda Co, lot 14, blk 14 ..... 2 06
37774 Fruitvale Boulevard Land Company — In Key Route Heights, map filed of record in the office of the Recorder of Alameda Co, lot 15, blk 14 ..... 2 06
37806 Fruitvale Boulevard Land Company — In Key Route Heights, map filed of record in the office of the Recorder of Alameda Co, lot 9, blk 16 ..... 1 60
37816 Fruitvale Boulevard Land Company — In Key Route Heights, map filed of record in the office of the Recorder of Alameda Co, lot 19, blk 16 ..... 3 61
37824 Fruitvale Boulevard Land Company—In Key Route Heights, map filed of record in the office of the Recorder of Alameda Co, lot 27, blk [illegible] 2 83
37888 Fruitvale Boulevard Land Company—In Key Route Heights, map filed of record in the office of the Recorder of Alameda Co, lot 10, blk [illegible] 2 06
37889 Fruitvale Boulevard Land Company—In Key Route Heights, map filed of record in the office of the Recorder of Alameda Co, lot 11, blk 19 and imps..... 8 27
37890 Fruitvale Boulevard Land Company—In Key Route Heights, map filed of record in the office of the Recorder of Alameda Co, lot 12, blk 19 ..... 2 06
37891 Fruitvale Boulevard Land Company—In Key Route Heights, map filed of record in the office of the Recorder of Alameda Co, lot 13, blk [illegible] 2 06
37892 Fruitvale Boulevard Land Company—In Key Route Heights, map filed of record in the office of the Recorder of Alameda Co, lot 14, blk 19 ..... 2 06
37893 Fruitvale Boulevard Land Company—In Key Route Heights map filed of record in the office of the Recorder of Alameda Co, lot 15, blk 19 and imps..... 1 95
37893 Fruitvale Boulevard Land Company—In Key Route Heights, map filed of record in the office of the Recorder of Alameda Co, lot 16, blk 19 ..... 1 23
37911 Fruitvale Boulevard Land Company—In Key Route Heights, map filed of record in the office of the Recorder of Alameda Co, lot 25, blk 19 ..... 1 23
37911 Fruitvale Boulevard Land Company—In Key Route Heights, map filed of record in the office of the Recorder of Alameda Co, lot 26, blk 19 ..... 1 22
37912 Fruitvale Boulevard Land Company—In Key Route Heights, map filed of record in the office of the Recorder of Alameda Co, lot 1 and ne 5 ft of lot 2, blk 21 and imps 2 06
37913 Fruitvale Boulevard Land Company—In Key Route Heights, map filed of record

in the office of the Recorder of Alameda Co, lot 18, blk 21 ..... 2 83
37934 Planch H Strong—In Key Route Heights, map filed of record in the office of the Recorder of Alameda Co, lot 21, blk 8 ..... 2 06
37936 Fruitvale Boulevard Land Company—In Key Route Heights, map filed of record in the office of the Recorder of Alameda Co, lot 20, blk 21 and imps..... 3 40
37936 Fruitvale Boulevard Land Company—In Key Route Heights, map filed of record in the office of the Recorder of Alameda Co, lot 22, blk 21 ..... 2 06
37949 Fruitvale Boulevard Land Company—In Key Route Heights, map filed of record in the office of the Recorder of Alameda Co, lot 3, blk 22 ..... 2 06
37951 Fruitvale Boulevard Land Company—In Key Route Heights, map filed of record in the office of the Recorder of Alameda Co, lot 5, blk 22. 2 06

MAP OF FREMONT TRACT.

38065 Carl E Davis—Map of Fremont Tract, map filed of record in the office of the Recorder of Alameda Co, lot 22..... 2 61
38080 Abraham L Phillips—Map of Fremont Tract, map filed of record in the office of the Recorder of Alameda Co, lot 37 ..... 4 39
38155 Edgar R Blabon—Map of Fremont Tract, map filed of record in the office of the Recorder of Alameda Co, lot [illegible] 2 06
38159 The Realty Syndicate—Map of Fremont Tract, map filed of record in the office of the Recorder of Alameda Co, lot 118 ..... 4 39
38159 The Realty Syndicate—Map of Fremont Tract, map filed of record in the office of the Recorder of Alameda Co, lot 115 ..... 4 39
38161 Ellen L Moffit—Map of Fremont Tract, map filed of record in the office of the Recorder of Alameda Co, lot 121 ..... 4 39
38162 Horace P Moulton—Map of Fremont Tract, map filed of record in the office of the Recorder of Alameda Co, lot 122 ..... 4 39
38165 Delylia Hinckman—Map of Fremont Tract, map filed of record in the office of the Recorder of Alameda Co, lot 127 ..... 2 31
38166 Frank Wolff—Map of Fremont Tract, map filed of record in the office of the Recorder of Alameda Co, lot 128..... 4 39
38169 Alexander McConnell—Map of Fremont Tract, map filed of record in the office of the Recorder of Alameda Co, lot 131 ..... 6 66
38170 The Realty Syndicate—Map of Fremont Tract, map filed of record in the office of the Recorder of Alameda Co, lot 132 ..... 5 16
38179 The Realty Syndicate—Map of Fremont Tract, map filed of record in the office of the Recorder of Alameda Co, lot 142 ..... 4 39
38181 Edwin J Hubner—Map of Fremont Tract, map filed of record in the office of the Recorder of Alameda Co, lot 144 ..... 4 39
38182 The Realty Syndicate—Map of Fremont Tract, map filed of record in the office of the Recorder of Alameda Co, lot 145 ..... 4 39
38183 Lizzie Jacobs—Map of Fremont Tract, map filed of record in the office of the Recorder of Alameda Co, lot 146 ..... 4 39
38184 The Realty Syndicate—Map of Fremont Tract, map filed of record in the office of the Recorder of Alameda Co, lot 147 ..... 5 94
38252 Otto Bendenelli—Map of Fremont Tract, map filed of record in the office of the Recorder of Alameda Co, lot 222 ..... 4 39
38281 The Realty Syndicate—Map of Fremont Tract, map filed of record in the office of the Recorder of Alameda Co, lot 251 ..... 4 39

ALLENDALE TRACT.

38305 John J Clifford — Allendale Tract, map filed of record in the office of the Recorder of Alameda Co, lot 9, blk 1.... 2 83
38306 Florence Clifford — Allendale Tract, map filed of record in the office of the Recorder of Alameda Co, lot 10, blk 1... 2 83
38342 Susie McB Campbell—Allendale Tract, map filed of record in the office of the Recorder of Alameda Co, lot 14, blk 4..... 1 58
38342 Susie McB Campbell—Allendale Tract, map filed of record in the office of the Recorder of Alameda Co, lot 15, blk 4 and imps..... 2 32
38361 John R Hodge — Allendale Tract, map filed of record in the office of the Recorder of Alameda Co, lot 5, blk 6. 1 58
38361 John R Hodge — Allendale Tract, map filed of record in the office of the Recorder of Alameda Co, lot 6, blk 6.. 1 59
38361 John R Hodge — Allendale Tract, map filed of record in the office of the Recorder of Alameda Co, lot 7, blk 6.. 1 59
38368 W J Fisher—Allendale Tract, map filed of record in the officeof the Recorder of Alameda Co, lot 9, blk 7..... 2 83
38368 W J Fisher—Allendale Tract, map filed of record in the office of the Recorder of Alameda Co, lot 10, blk 7..... 2 83
38378 W J Fisher—Allendale Tract, map filed of record in the office of the Recorder of Alameda Co, lot 31, blk 7.... 2 83
38378 W J Fisher—Allendale Tract, map filed of record in the office of the Recorder of Alameda Co, lot 32, blk 7..... 2 83
38379 C. E. and N. A. Schmidt—Allendale Tract, map filed of record in the office of the Recorder of Alameda Co, lot 1, blk 8 ..... 2 83
38379 C. E and N. A. Schmidt—Allendale Tract, map filed of record in the office of the Recorder of Alameda Co, lot 2, blk 8 ..... 2 83
38379 C. E and N. A. Schmidt—Allendale Tract, map filed of record in the office of the Recorder of Alameda Co, lot 3, blk 8 ..... 2 83
38379 C. E and N. A. Schmidt—Allendale Tract, map filed of record in the office of the Recorder of Alameda Co, lot 4, blk 8 and imps 14 43
38388 Albert Leonard — Allendale Tract, map filed of record in the office of the Recorder of Alameda Co, lot 19 and n e 8.22 ft of lot 20, blk 8 and imps 6 30
38403 Mary E. Bobler—Allendale Tract, map filed of record in the office of the Recorder of Alameda Co, lot 15, blk 9.. 2 83
38403 Mary E. Bobler — Allendale Tract, map filed of record in the office of the Recorder of Alameda Co, lot 16 blk 9 ..... 2 83
38435 Mary E. Bobler — Allendale Tract, map filed of record in the office of the Recorder of Alameda Co, lot 17, blk 9 ..... 2 83
38495 William Joseph Jr.—Allendale Tract, map filed of record in the office of the Recorder of Alameda Co, lot 19, blk [illegible] 2 06
38407 Herman Hetzel — Allendale Tract, map filed of record in the office of the Recorder of Alameda Co, lot 22, blk 9 and imps 2 76
38407 Herman Hetzel — Allendale Tract, map filed of record in the office of the Recorder of Alameda Co, lot 23, blk 9.. 1 88
38407 Herman Hetzel — Allendale Tract, map filed of record in the office of the Recorder of Alameda Co, lot 24, blk 9 ..... 5 94
38448 William B. Nettleton—Allendale Tract, map filed of record in the office of the Recorder of Alameda Co, lot 25, blk 12 ..... 1 58
38448 William B. Nettleton—Allendale Tract, map filed of record in the office of the Recorder of Alameda Co, lot 26, blk 12 ..... 1 59
38448 William B. Nettleton—Allendale Tract, map filed of record in the office of the Recorder of Alameda Co, lot 27, blk 12 ..... 1 59
38448 William B. Nettleton—Allendale Tract, map filed of record in the office of the Recorder of Alameda Co, lot 28, blk 12 and imps..... 4 49
38456 Clarence H. Downing—Allendale Tract, map filed of record in the office of the Recorder of Alameda Co, lot 31, blk 12 ..... 2 83
38450 Clarence H. Downing—Allendale Tract, map filed of record in the office of the Recorder of Alameda Co, lot 32, blk 12 and imps 12 15
38454 John Hohman — Allendale Tract, map filed of record in the office of the Recorder of Alameda Co, s w 229 ft of blk 13 and imps 3 40

EAST FRUITVALE TRACT.

38480 Emma C. Converse—East Fruit Vale Tract, map filed of record in the office of the Recorder of Alameda Co, lot 16 ..... 1 95
38480 Emma C. Converse—East Fruit Vale Tract, map filed of record in the office of the Recorder of Alameda Co lot 17 ..... 1 95
38480 Emma C. Converse—East Fruitvale Tract, map filed of record in the office of the Recorder of Alameda Co, lot 18 ..... 6 30

MAP OF FAIRVIEW HEIGHTS

38489 Catherine Burkhart—Map of Fairview Heights, map filed of record in the office of the Recorder of Alameda Co, lot 4, blk A and imps 3 61
38493 A. Ghiglione—Map of Fairview Heights, map filed of record in the office of the Recorder of Alameda Co, lot 15, blk A 2 83
38532 Mrs. Ella R. Smith—Map of Fairview Heights, map filed of record in the office of the Recorder of Alameda Co lot [illegible] blk D and imps 20 69
38542 A. Ghiglione—Map of Fairview Heights, map filed of record in the office of the Recorder of Alameda Co, lot 4, blk E and imps 5 16
38535 Mrs. Christine Larsen—Map of Fairview Heights, map filed of record in the office of the Recorder of Alameda Co, lot 31, blk E and imps.. 3 03
38564 A. Ghiglione—Map of Fairview Heights, map filed of record in the office of the Recorder of Alameda Co, lot 6, blk G and imps..... 1 95
38564 A. Ghiglione—Map of Fairview Heights, map filed of record in the office of the Recorder of Alameda Co, s w ½ of lot 7, blk G 86
38566 A. Ghiglione—Map of Fairview Heights, map filed of record in the office of the Recorder of Alameda Co, lot 10, blk G 2 83
38566 A. Ghiglione—Map of Fairview Heights, map filed of record in the office of the Recorder of Alameda Co, s strip of land lying n e of lots 9 and 10 ..... 2 06
38579 A. Ghiglione—Map of Fairview Heights, map filed of record in the office of the Recorder of Alameda Co, lot 11, blk H 2 83
38592 A. Ghiglione—Map of Fairview Heights map filed of record in the office of the Recorder of Alameda Co, strip of land lying n e of Block 5 ft wide, por of blk I..... 2 06

O'ROURKE TRACT

38596 Lester A. Manning—O'Rourke Tract, map filed of record in the office of the Recorder of Alameda Co, pce of ld beg at a point on the n w line of Lot 6, 294 ft n e from n e line of Peninman ave, th n e 150 ft by 40 ft s e, por of lot 6 ..... 1 58

HAGEMANN AND MANGELS TRACT.

38612 Emma M. McFadden—Hagemann and Mangels Tract, map filed of record in the office of the Recorder of Alameda Co, pce of ld beg at a point on the s e line of 35th ave 40.07 ft n e from Penniman ave, th n e 47.09 s e 118.46 ft s w, 47 ft n w 121.60 ft to beg, por of lots 8 and 9, blk B 2 58

QUIGLEY TRACT.

38660 J. L. Wetmore—Quigley Tract map filed of record in the office of the Recorder of Alameda Co, lot 1, blk A.. 1 95

SUTER TRACT.

38726 The Realty Syndicate—Sutor Tract, map filed of record in the office of the Recorder of Alameda Co, pce of ld beg at a point on the n e line of Suter st 474.45 ft s e from Edson st, th s e 239.62 ft n e 179.30 ft, n w 164.16 ft s w 160.62 ft to beg, por of lots 6 and 7 containing 78-100 acres 16 03
38728 Alice S. Murcell—Suter Tract map filed of record in the office of the Recorder of Alameda Co, pce of ld beg at a point on the n w line of Octavia st 101 ft s w from Porter st, th s w 50 ft, n w 149 ft, n e 26 ft s e 49 ft, n e 24 ft, s e 100 ft to beg, por of lots 20 and 21 and imps 5 58

VALLEY VIEW TRACT.

38757 S A Potter—Valley View Tract, map filed of record in the office of the Recorder of Alameda Co, lot 18 and sw ½ of lot 14, blk B 1 59
38760 Jacob N Nelson—Valley View Tract, map filed of record in the office of the Recorder of Alameda Co, lot 18, blk B and imps 3 61
38760 Jacob N Nelson—Valley View Tract, map filed of record in the office of the Recorder of Alameda Co, lot 19, blk B 2 06
38789 E W Skinner—Valley View Tract, map filed of record in the office of the Recorder of Alameda Co, lot 10, blk D and imps..... 4 39
38789 E W Skinner—Valley View Tract, map filed of record in the office of the Recorder of Alameda Co, lot 11, blk D 2 06
38813 Estate of Mary C Barrett—Valley View Tract, map filed of record in the office of the Recorder of Alameda Co, lot 20, blk E..... 2 06
38813 Estate of Mary C Barrett—Valley View Tract, map filed of record in the office of the Recorder of Alameda Co, lot 21, blk E and imps 5 94

POTTERS ADDITION TO VALLEY VIEW TRACT.

38820 Daniel Suter et al — Potters Addition to Valley View Tract, map filed of record in the office of the Recorder of Alameda Co, lot 1, blk G and imps 2 31
38820 Daniel Suter et al—Potters Addition to Valley View Tract, map filed of record in the office of the Recorder of Alameda Co, lot 2, blk G 1 22
38820 Daniel Suter et al—Potters Addition to Valley View Tract, map filed of record in the office of the Recorder of Alameda Co, lot 3, blk G 1 23
38820 Daniel Suter et al—Potters Addition to Valley View Tract, map filed of record in the office of the Recorder of Alameda Co, lot 4, blk G 1 23
38820 Daniel Suter et al—Potters Addition to Valley View Tract, map filed of record in the office of the Recorder of Alameda Co, lot 5, blk G 1 23
38820 Daniel Suter et al—Potters Addition to Valley View Tract, map filed of record in the office of the Recorder of Alameda Co, lot 6, blk G 1 23
38823 Daniel Suter et al—Potters Addition to Valley View Tract, map filed of record in the office of the Recorder of Alameda Co, lot 11, blk G 1 24
38823 Daniel Suter et al—Potters Addition to Valley View Tract, map filed of record in the office of the Recorder of Alameda Co, lot 12, blk G 1 23
38823 Daniel Suter et al—Potters Addition to Valley View Tract, map filed of record in the office of the Recorder of Alameda Co, lot 13, blk G 1 22
38823 Daniel Suter et al—Potters Addition to Valley View Tract, map filed of record in the office of the Recorder of Alameda Co, lot 14, blk G 1 23
38824 Daniel Suter et al—In Potters Addition to Valley View Tract, map filed of record in the office of the Recorder of Alameda Co, n e 60 22-100 ft of lots 15 to 18, blk G..... 2 31
38828 Daniel Suter et al—Potters Addition to Valley View Tract map filed of record in the office of the Recorder of Alameda Co, lot 2, blk H 1 22
38828 Daniel Suter et al—Potters Addition to Valley View Tract, map filed of record in the office of the Recorder of Alameda Co, lot 10, blk H 1 23

BROOKLYN PARK HOMESTEAD ADDITION

38852 Jessie M Fowler—In Brooklyn Park Homestead Addition, map filed of record in the office of the Recorder of Alameda Co, lot 1 ..... 9 82

ROSA LEE TRACT.

38856 Katie Hallam—Rosa Lee Tract, map filed of record in the office of the Recorder of Alameda Co, lot 2 15 ft of lot 1 ..... 1 59
38857 Geo P Hallam—Rosa Lee Tract, map filed of record in the office of the Recorder of Alameda Co, lot 3 and imps 3 05
38857 Marie Rose—Rosa Lee Tract, map filed of record in the office of the Recorder of Alameda Co, except se 20 ft of lots 37 and 39..... 2 05

ROSA LEE TRACT NO. 2.

38921 George H Lee—Rosa Lee Tract No 2 map filed of record in the office of the Recorder of Alameda Co, lots 94 to 98 ..... 2 83
38926 Blanch Hadley Strong—Rosa Lee Tract No 2, map filed of record in the office of the Recorder of Alameda Co, lots 127 to 132 ..... 2 68
38927 Blanch Hadley Strong—Rosa Lee Tract No 2, map filed of record in the office of the Recorder of Alameda Co, lots 133 to 138 ..... 5 47

WESTALL TRACT.

38982 J Anthony—Westall Tract, map filed of record in the office of the Recorder of Alameda Co, lot 185 to 199, blk A and imps 17 20

JESSIE JONES TRACT.

39020 Minnie Sullivan—Map of Jessie Jones Tract, map filed of record in the office of the Recorder of Alameda Co, lots 43 and 45 and imps 3 04
39020 Minnie Sullivan—Map of Jessie Jones Tract, map filed of record in the office of the Recorder of Alameda Co, lots 44 and 46 86
39020 Minnie Sullivan—Map of Jessie Jones Tract, map filed of record in the office of the Recorder of Alameda Co, sw 10 ft of lot 47 and 48 ..... 1 23
39064 Robert C Mabson—Map of Jessie Jones Tract, map filed of record in the office of the Recorder of Alameda Co, lot 282 87
39064 Robert C Mabson—Map of Jessie Jones Tract, map filed of record in the office of the Recorder of Alameda Co, lot 283 86
39064 Robert C Mabson—Map of Jessie Jones Tract, map filed of record in the office of the Recorder of Alameda Co, lot 284 86
39064 Robert C Mabson—Map of Jessie Jones Tract, map filed of record in the office of the Recorder of Alameda Co, lot 285 68
39064 Robert C Mabson — Map of Jessie Jones Tract, map filed of record in the office of the Recorder of Alameda Co, lot 286 68
39064 Robert C Mabson — Map of Jessie Jones Tract, map filed of record in the office of the Recorder of Alameda Co, lot 287 68

HIGH STREET TERRACE.

39073 W D Huntington—High Street Terrace, map filed of record in the office of the Recorder of Alameda Co, lot 6, blk 1 ..... 1 23
39082 W D Huntington—High Street Terrace, map filed of record in the office of the Recorder of Alameda Co, lot 2, blk 2 and imps..... 1 23
39083 W D Julia C Nicholson—High Street Terrace, map filed of record in the office of the Recorder of Alameda Co, lot 3, blk 2 ..... 1 28
39097 W D Huntington—High Street Terrace, map filed of record in the office of the Recorder of Alameda Co, pce of ld beg at a pt on the nw line of High st, 625.59 ft ne fm Penniman ave, th ne 249.48, th nw 706.21 ft, sw 249.48 ft, se 621.27 ft to beg, por of lot 5 contg 4 acres and imps 3 58

IN SUBDIVISION OF PORTION OF BLOCK E OF HIGH ST VILLA TRACT.

39100 Elenora V Brooks—In Subdivision of Portion of Block E of High St Villa Tract, map filed of record in the office of the Recorder of Alameda Co, lot 97, blk E..... 2 67
39100 J A Anthony—High Street Terrace, map filed of record in the office of the Recorder of Alameda Co, lot 21, blk 3 ..... 1 28
39100 J A Anthony—High Street Terrace, map filed of record in the office of the Recorder f Alameda Co, lot 22, blk 3 ..... 1 27
39104 W D Huntington—High Street Terrace, map filed of record in the office of the Recorder of Alameda Co, lot 7, blk 4 ..... 1 33
39107 W D Huntington—High Street Terrace, map filed of record in the office of the Recorder of Alameda Co, lot 19, blk 4 ..... 1 28
39107 W D Huntington—High Street Terrace, map filed of record in the office of the Recorder of Alameda Co, lot 20, blk 4 ..... 1 27
39126 W D Huntington—High Street Terrace, map filed of record in the office of the Recorder of Alameda Co, lot 14, blk 6 ..... 2 06
39128 W D Huntington—High Street Terrace, map filed of record in the office of the Recorder of Alameda Co, lot 18, blk 6 ..... 2 06
39128 W D Huntington—High Street Terrace, map filed of record in the office of the Recorder of Alameda Co, lot 19, blk 6 ..... 2 06
39133 Alban Bailey — High Street Terrace, map filed of record in the office of the Recorder of Alameda Co, lot 7, blk 8 ..... 2 06
39133 Alban Bailey — High Street Terrace, map filed of record in the office of the Recorder of Alameda Co, lot 8, blk 8 ..... 2 06
39149 Eugene L Brock—High Street Terrace, map filed of record in the office of the Recorder of Alameda Co, lot 2, blk 11 ..... 1 22
39149 Eugene L Brock—High Street Terrace, map filed of record in the office of the Recorder of Alameda Co, lot 3, blk 11 ..... 1 23
39153 Eugene L Brock—High Street Terrace, map filed of record in the office of the Recorder of Alameda Co, lot 9, blk 11 ..... 1 22
39153 Eugene L Brock—High Street Terrace, map filed of record in the office of the Recorder of Alameda Co, lot 10, blk 11 ..... 1 23
39159 W D Huntington—High Street Terrace, map filed of record in the office of the Recorder of Alameda Co, lot 1, blk 12 ..... 2 06
39163 W D Huntington—High Street Terrace, map filed of record in the office of the Recorder of Alameda Co, lot 7, blk 12 ..... 2 06
39163 W D Huntington—High Street Terrace, map filed of record in the office of the Recorder of Alameda Co, lot 8, blk 13 ..... 2 06
39166 F A Weast and H M Fuller—High Street Terrace, map filed of record in the office of the Recorder of Alameda Co, lot 11, blk G 1 24
38823 Daniel Suter et al—Potters Addition to Valley View Tract, map filed of record in the office of the Recorder of Alameda Co, lot 12, blk G 1 23
38823 Daniel Suter et al—Potters Addition to Valley View Tract, map filed of record in the office of the Recorder of Alameda Co, lot 13, blk G 1 22
38823 Daniel Suter et al—Potters Addition to Valley View Tract, map filed of record in the office of the Recorder of Alameda Co, lot 14, blk G 1 23
38824 Daniel Suter et al—In Potters Addition to Valley View Tract, map filed of record in the office of the Recorder of Alameda Co, n e 60 22-100 ft of lots 15 to 18, blk G..... 2 31
38828 Daniel Suter et al—Potters Addition to Valley View Tract map filed of record in the office of the Recorder of Alameda Co, lot 2, blk H 1 22
38828 Daniel Suter et al—Potters Addition to Valley View Tract, map filed of record in the office of the Recorder of Alameda Co, lot 10, blk H 1 23

BROOKLYN PARK HOMESTEAD ADDITION

38852 Jessie M Fowler—In Brooklyn Park Homestead Addition, map filed of record in the office of the Recorder of Alameda Co, lot 1 ..... 9 82

ROSA LEE TRACT.

38856 Katie Hallam—Rosa Lee Tract, map filed of record in the office of the Recorder of Alameda Co, lot 2 15 ft of lot 1 ..... 1 59
38857 Geo P Hallam—Rosa Lee Tract, map filed of record in the office of the Recorder of Alameda Co, lot 3 and imps 3 05
38857 Marie Rose—Rosa Lee Tract, map filed of record in the office of the Recorder of Alameda Co, except se 20 ft of lots 37 and 39..... 2 05

ROSA LEE TRACT NO. 2.

38921 George H Lee—Rosa Lee Tract No 2 map filed of record in the office of the Recorder of Alameda Co, lots 94 to 98 ..... 2 83
38926 Blanch Hadley Strong—Rosa Lee Tract No 2, map filed of record in the office of the Recorder of Alameda Co, lots 127 to 132 ..... 2 68
38927 Blanch Hadley Strong—Rosa Lee Tract No 2, map filed of record in the office of the Recorder of Alameda Co, lots 133 to 138 ..... 5 47

WESTALL TRACT.

38982 J Anthony—Westall Tract, map filed of record in the office of the Recorder of Alameda Co, lot 185 to 199, blk A and imps 17 20

JESSIE JONES TRACT.

39020 Minnie Sullivan—Map of Jessie Jones Tract, map filed of record in the office of the Recorder of Alameda Co, lots 43 and 45 and imps 3 04
39020 Minnie Sullivan—Map of Jessie Jones Tract, map filed of record in the office of the Recorder of Alameda Co, lots 44 and 46 86
39020 Minnie Sullivan—Map of Jessie Jones Tract, map filed of record in the office of the Recorder of Alameda Co, sw 10 ft of lot 47 and 48 ..... 1 23
39064 Robert C Mabson—Map of Jessie Jones Tract, map filed of record in the office of the Recorder of Alameda Co, lot 282 87
39064 Robert C Mabson—Map of Jessie Jones Tract, map filed of record in the office of the Recorder of Alameda Co, lot 283 86
39064 Robert C Mabson—Map of Jessie Jones Tract, map filed of record in the office of the Recorder of Alameda Co, lot 284 86
39064 Robert C Mabson—Map of Jessie Jones Tract, map filed of record in the office of the Recorder of Alameda Co, lot 285 68
39064 Robert C Mabson — Map of Jessie Jones Tract, map filed of record in the office of the Recorder of Alameda Co, lot 286 68
39064 Robert C Mabson — Map of Jessie Jones Tract, map filed of record in the office of the Recorder of Alameda Co, lot 287 68

HIGH STREET TERRACE.

39073 W D Huntington—High Street Terrace, map filed of record in the office of the Recorder of Alameda Co, lot 6, blk 1 ..... 1 23
39082 W D Huntington—High Street Terrace, map filed of record in the office of the Recorder of Alameda Co, lot 2, blk 2 and imps..... 1 23
39083 W D Julia C Nicholson—High Street Terrace, map filed of record in the office of the Recorder of Alameda Co, lot 3, blk 2 ..... 1 28
39097 W D Huntington—High Street Terrace, map filed of record in the office of the Recorder of Alameda Co, lot 15, blk 8 ..... 1 28
39100 J A Anthony—High Street Terrace, map filed of record in the office of the Recorder of Alameda Co, lot 21, blk 3 ..... 1 28
39100 J A Anthony—High Street Terrace, map filed of record in the office of the Recorder f Alameda Co, lot 22, blk 3 ..... 1 27
39104 W D Huntington—High Street Terrace, map filed of record in the office of the Recorder of Alameda Co, lot 7, blk 4 ..... 1 33
39107 W D Huntington—High Street Terrace, map filed of record in the office of the Recorder of Alameda Co, lot 19, blk 4 ..... 1 28
39107 W D Huntington—High Street Terrace, map filed of record in the office of the Recorder of Alameda Co, lot 20, blk 4 ..... 1 27
39126 W D Huntington—High Street Terrace, map filed of record in the office of the Recorder of Alameda Co, lot 14, blk 6 ..... 2 06
39128 W D Huntington—High Street Terrace, map filed of record in the office of the Recorder of Alameda Co, lot 18, blk 6 ..... 2 06
39128 W D Huntington—High Street Terrace, map filed of record in the office of the Recorder of Alameda Co, lot 19, blk 6 ..... 2 06
39133 Alban Bailey — High Street Terrace, map filed of record in the office of the Recorder of Alameda Co, lot 7, blk 8 ..... 2 06
39133 Alban Bailey — High Street Terrace, map filed of record in the office of the Recorder of Alameda Co, lot 8, blk 8 ..... 2 06
39149 Eugene L Brock—High Street Terrace, map filed of record in the office of the Recorder of Alameda Co, lot 2, blk 11 ..... 1 22
39149 Eugene L Brock—High Street Terrace, map filed of record in the office of the Recorder of Alameda Co, lot 3, blk 11 ..... 1 23
39153 Eugene L Brock—High Street Terrace, map filed of record in the office of the Recorder of Alameda Co, lot 9, blk 11 ..... 1 22
39153 Eugene L Brock—High Street Terrace, map filed of record in the office of the Recorder of Alameda Co, lot 10, blk 11 ..... 1 23
39159 W D Huntington—High Street Terrace, map filed of record in the office of the Recorder of Alameda Co, lot 1, blk 12 ..... 2 06
39163 W D Huntington—High Street Terrace, map filed of record in the office of the Recorder of Alameda Co, lot 7, blk 12 ..... 2 06
39163 W D Huntington—High Street Terrace, map filed of record in the office of the Recorder of Alameda Co, lot 8, blk 13 ..... 2 06
39166 F A Weast and H M Fuller—High Street Terrace, map filed of record in the office of the Recorder of Alameda Co, lot 11, blk G 1 24
38823 Daniel Suter et al—Potters Addition to Valley View Tract, map filed of record in the office of the Recorder of Alameda Co, lot 12, blk G 1 23
38823 Daniel Suter et al—Potters Addition to Valley View Tract, map filed of record in the office of the Recorder of Alameda Co, lot 13, blk G 1 22
38823 Daniel Suter et al—Potters Addition to Valley View Tract, map filed of record in the office of the Recorder of Alameda Co, lot 14, blk G 1 23
38824 Daniel Suter et al—In Potters Addition to Valley View Tract, map filed of record in the office of the Recorder of Alameda Co, n e 60 22-100 ft of lots 15 to 18, blk G..... 2 31
38828 Daniel Suter et al—Potters Addition to Valley View Tract map filed of record in the office of the Recorder of Alameda Co, lot 2, blk H 1 22
38828 Daniel Suter et al—Potters Addition to Valley View Tract, map filed of record in the office of the Recorder of Alameda Co, lot 10, blk H 1 23

BROOKLYN PARK HOMESTEAD ADDITION

38852 Jessie M Fowler—In Brooklyn Park Homestead Addition, map filed of record in the office of the Recorder of Alameda Co, lot 1 ..... 9 82

ROSA LEE TRACT.

38856 Katie Hallam—Rosa Lee Tract, map filed of record in the office of the Recorder of Alameda Co, lot 2 15 ft of lot 1 ..... 1 59
38857 Geo P Hallam—Rosa Lee Tract, map filed of record in the office of the Recorder of Alameda Co, lot 3 and imps 3 05
38857 Marie Rose—Rosa Lee Tract, map filed of record in the office of the Recorder of Alameda Co, except se 20 ft of lots 37 and 39..... 2 05

ROSA LEE TRACT NO. 2.

38921 George H Lee—Rosa Lee Tract No 2 map filed of record in the office of the Recorder of Alameda Co, lots 94 to 98 ..... 2 83
38926 Blanch Hadley Strong—Rosa Lee Tract No 2, map filed of record in the office of the Recorder of Alameda Co, lots 127 to 132 ..... 2 68
38927 Blanch Hadley Strong—Rosa Lee Tract No 2, map filed of record in the office of the Recorder of Alameda Co, lots 133 to 138 ..... 5 47

WESTALL TRACT.

38982 J Anthony—Westall Tract, map filed of record in the office of the Recorder of Alameda Co, lot 185 to 199, blk A and imps 17 20

JESSIE JONES TRACT.

39020 Minnie Sullivan—Map of Jessie Jones Tract, map filed of record in the office of the Recorder of Alameda Co, lots 43 and 45 and imps 3 04
39020 Minnie Sullivan—Map of Jessie Jones Tract, map filed of record in the office of the Recorder of Alameda Co, lots 44 and 46 86
39020 Minnie Sullivan—Map of Jessie Jones Tract, map filed of record in the office of the Recorder of Alameda Co, sw 10 ft of lot 47 and 48 ..... 1 23
39064 Robert C Mabson—Map of Jessie Jones Tract, map filed of record in the office of the Recorder of Alameda Co, lot 282 87
39064 Robert C Mabson—Map of Jessie Jones Tract, map filed of record in the office of the Recorder of Alameda Co, lot 283 86
39064 Robert C Mabson—Map of Jessie Jones Tract, map filed of record in the office of the Recorder of Alameda Co, lot 284 86
39064 Robert C Mabson—Map of Jessie Jones Tract, map filed of record in the office of the Recorder of Alameda Co, lot 285 68
39064 Robert C Mabson — Map of Jessie Jones Tract,

9 ft of lot 32, all of lot 33, all of lot 34 and sw 8 ft of lot 35 ... 4 78

40750 Llewellyn W Eddy—In Property of R Corda Jr, map filed of record in the office of the Recorder of Alameda Co, pce of ld beg at a point on the nw line of Bridge av 297.50 ft sw from Foothill Boulevard; th w 15 ft to center of creek; th nw along center of creek to most n cor of lot 91; th sw 167 ft, se 110 ft, ne 30 ft to beg, por of lots 55 to 91 and imps ... 4 02

40756 Alfred P Brown—In Property of R Corda Jr, map filed of record in the office of the Recorder of Alameda Co, lot 102 and ne 10 ft of lot 103 ... 4 62

40782 Arletti M Jones—In Property of R Cords, Jr., map filed of record in the office of the Recorder of Alameda Co, n e 28 ft of s w 56 ft of lots 147 and 148 and imps ... 5 63

40783 R. E. Reeves—In Property of R. Corda Jr., map filed of record in the office of the Recorder of Alameda Co, s w 28 ft of lots 147 and 148 and imps ... 5 63

40785 T. H. Dunakin—In Property of R. Cords Jr., map filed of record in the office of the Recorder of Alameda Co, portion of lot C and portion of 22-acre tract, pce of ld beg at a point on the s e line of 36th ave 155.13 ft s w from Hyde st, th s w 35.16 s e 148.23 ft n e 35 ft n w 152 ft to beg, imps and poll tax 1911 ... 18 91

40809 William M. Walrath—Twenty-Two-Acre Tract, map filed of record in the office of the Recorder of Alameda Co, pce of ld beg at a point on the n w line of 37th ave 515 ft ft n e from E 14th st, th n e 30 ft by 112.25 ft, n w, por of lot 1 and imps ... 5 31

40805 Beatrice Carpentier—Twenty-Two-Acre Tract, map filed of record in the office of the Recorder of Alameda Co, pce of ld beg at a pt on the n w line of 37th ave 665 ft n e from E 14th st, th n e 30 ft by 112.25 ft n w por of lot 1 ... 3 76

MAP OF A PORTION OF THE LIESE TRACT.

40849 Alice L. Higby—Map of a portion of the Liese Tract, map filed of record in the office of the Recorder of Alameda Co, n e 6 ft of s w 12.91 ft of lot 9 ... 1 19

LINDA ROSA TRACT.

40926 Frank H. Lloyd—Linda Rosa Tract, map filed of record in the office of the Recorder of Alameda Co, lot 31, blk A and imps ... 15 60

40968 Daniel S. Pratt—Map of Boulevard Villa Tract, map filed of record in the office of the Recorder of Alameda Co, lot 30 and n e 10 ft of lot 31, blk A and imps ... 5 31

40971 Antonetta Damato—Map of Boulevard Villa Tract, map filed of record in the office of the Recorder of Alameda Co, pce of ld beg at a point on the n w line of 39th ave, 118.76 ft s w from most e cor of lot 38, th s on curve 146.72 ft to center of creek, th n w 67.32 ft, n 84 ft, s e to beg, por of lot 38, blk A and imps ... 5 99

40971 Antonetta Damato—Pers Prop 3 43

40972 John R. Hodge—Map of Boulevard Villa Tract, map filed of record in the office of the Recorder of Alameda Co, s w 10 ft of lot 37 and n e 115.76 ft of lot 38, blk A and imps ... 4 67

41022 James W. Redo—Map of Boulevard Villa Tract, map filed of record in the office of the Recorder of Alameda Co, s w 10 ft of lot 14 and n e 20 ft of lot 17, blk C and imps ... 12 86

41041 John C. Cappellman—Map of Boulevard Villa Tract, map filed of record in the office of the Recorder of Alameda Co, s e 7½ ft of lot 3 and n w 20 ft of lot 4, blk D and imps ... 3 70

BROWN TRACT.

41066 Richard G. Scoble — Brown Tract, map filed of record in the office of the Recorder of Alameda Co, n e 10 ft of lot 9 and all of lot 10 ... 1 19

DALY TRACT.

41151 M. A. Magee—Daly Tract, map filed of record in the office of the Recorder of Alameda Co, lot 13 ... 2 11

41158 Ella Corbett Murphy—Daly Tract, map filed of record in the office of the Recorder of Alameda Co, lot 6, blk E ... 2 75

41158 Ella Corbett Murphy—Daly Tract, map filed of record in the office of the Recorder of Alameda Co, lot 7, blk E and imps ... 7 86

41183 Francis P. Tully—Daly Tract map filed of record in the office of the Recorder of Alameda Co, lot 1 and n e 17½ ft of lot 2, blk G and imps ... 10 11

41187 William H. Bean—Daly Tract map filed of record in the office of the Recorder of Alameda Co, n w ½ of lot 7 and all of lot 8, blk G and imps ... 5 30

MAP OF THE SUBDIVISION OF THE N. E. POR. OF THE SATHER TRACT.

41218 Mrs. L. Sorenson and Charles P. Lange, map of the Subdivision of the n e por of the Sather Tract, map filed of record in the office of the Recorder of Alameda Co, pce of ld beg at a point on the n w line of 41st ave 135 ft s w from E 14th st, th s w 30 ft by 125 ft n w, por of lots 3, 4 and 5, blk 9 and imps ... 6 27

MAP OF A SUBDIVISION OF BLOCK 17, 24 AND E ½ OF 6-7 AND W ½ OF 5, 8, 16, 23 SATHER TRACT. ALSO W ½ OF BLOCKS 6-7.

41272 Henry Motoyoshi—Map of a Subdivision of Blocks 17-24 and E ½ of 6-7 and w ½ of 5, 8, 16, 23 Sather Tract, also w ½ of blk 6-7, map filed of record in the office of the Recorder of Alameda Co, s e 35 ft of lots 13, 14, 15 and 16, block 5 and imps. 5 30

MAP OF THE SUBDIVISION OF THE N. E. POR OF THE SATHER TRACT.

41277 N. H. Roy—Map of the Subdivision of the N. E. por of the Sather Tract, map filed of record in the office of the Recorder of Alameda Co, s w 40 ft of n e 120.1 ft of lots 19 and 20 blk 5 and imps 14 23

SATHER TRACT.

41293 Grace B. Freeman—Sather Tract, map filed of record in the office of the Recorder of Alameda Co, lot 14 and n e 5 ft of lot 15, blk 6 and imps ... 10 11

MAP OF THE SUBDIVISION OF THE N. E. POR OF THE SATHER TRACT.

41318 T. B. and A. M. Slankard—Map of the Subdivision of the n e por of the Sather Tract, map filed of record in the office of the Recorder of Alameda Co, pce of ld beg at a point on the s w line of E 12th st 65 ft n w from 39th ave, th n w 30 ft by 125 ft s w, por of lot 13, ... imps ... 6 21

41321 Nikolaus Blatt—Map of the Subdivision of the N. E. por of the Sather Tract, map filed of record in the office of the Recorder of Alameda Co, pce of ld beg at a point on the n w line of 39th ave, 125 ft s w from E 14th st, th s w 30 ft by 125 ft n w, por of lot 13, blk 8 and imps ... 14 22

41328 Dora Gutzmann—Map of the Subdivision of the N. E. por of the Sather Tract, map filed of record in the office of the Recorder of Alameda Co, n e 41 ft of lot 2, blk 9 and imps ... 12 55

41328 Dora Gutzmann—Pers Prop 1 26

41330 Maria County Bank (a corporation), Map of the Subdivision of the N. E. por of the Sather Tract, map filed of record in the office of the Recorder of Alameda Co, n e 30 ft of s e 60 ft of lot 2 and n w 30 ft of lot 3, blk 9 and imps ... 12 55

41332 John S. Fox—Map of the Subdivision of the N. E. por of the Sather Tract, map filed of record in the office of the Recorder of Alameda Co, s w 10 ft of s e 60 ft of lot 2 and n w 10 ft of lot 3, blk F and imps ... 3 24

PHILLIPS RESUB OF BLOCK 733 LEVY TRACT.

41643 J Hagerty—In Phillips resub of Block 733, Levy Tract, map filed of record in the office of the Recorder of Alameda Co, lot 38, blk 733, imps and poll tax 1911 ... 4 50

IN LEVY LANE AND SATHER TRACT.

41659 Robert J Fisher—In Levy Lane and Sather Tract, map filed of record in the office of the Recorder of Alameda Co, sw 10 ft of lot 10, and ne 20 ft of lot 11, blk 774 and imps ... 7 86

41672 Francis J Fischer—In Levy Lane and Sather Tract, map filed of record in the office of the Recorder of Alameda Co, pce of ld beg at the w cor of 35th ave and E 14th st, th nw 43 ft by 100 ft deep, sw por of lot 8, blk 775 and imps ... 52 66

41679 Charles W H Wright—In Levy Lane and Sather Tract, map filed of record in the office of the Recorder of Alameda Co, pce of ld beg at a point on the se line of 34th ave 65 ft ne from E 32th st, th ne 40 ft by 125 ss, por of lots 14-15 and 16, blk 775 and imps ... 9 47

FRUITVALE STATION TRACT.

41738 Robert G and Marie Mardecai—Fruitvale Station Tract, map filed of record in the office of the Recorder of Alameda Co, lot 17 and sw ½ of lot 18, blk C and imps 6 59

41741 Marcus S Love—Fruitvale Station Tract, map filed of record in the office of the Recorder of Alameda Co, lot 21, blk C and imps ... 8 05

ELMWOOD PARK.

41760 C E Buescher et al—Elmwood Park, map filed of record in the office of the Recorder of Alameda Co, lot 5 ... 2 42

41763 C E Buescher et al—Elmwood Park, map filed of record in the office of the Recorder of Alameda Co, lot 6 and imps ... 6 91

41768 August M Perks—Elmwood Park, map filed of record in the office of the Recorder of Alameda Co, lot 14 and imps ... 15 60

41768 August M Perks—Elmwood Park, map filed of record in the office of the Recorder of Alameda Co, lot 15 ... 3 24

RANCHO SAN ANTONIO.

41825 Luigi Ghiradelli—Rancho San Antonio, map filed of record in the office of the Recorder of Alameda Co, pce of ld beg at a point on the sw line of Foothill boulevard 410 ft nw from High st th nw 46 ft to California Railway right of way, sw along said right of way to ne line of Inez tract, se 46.7 ft ne to beg, and imps. 11 76

41833 Pacific Cordage Company—Rancho San Antonio, map filed of record in the office of the Recorder of Alameda Co, pce of ld beg on center line of Howard st if extended at a pt 362.78 ft se from its easterly end, th se 420.02 ft by 180 ft more or less ne to ld of F M Smith, containing 2.22 acres 17 09

RESUB OF BLOCK 11 OF STEINWAY TERRACE.

41866 High St Presbyterian Church of Melrose (Religious corporation)—Resub of Block 11 of Steinway Terrace, map filed of record in the office of the Recorder of Alameda Co, lot 12, blk 11 and imps ... 21 61

HUNTINGTON TRACT.

41933 John S Marshall—In Huntington Tract, map filed of record in the office of the Recorder of Alameda Co, lot 20, blk F ... 11 06

41942 Johanna Carroll—In Huntington Tract, map filed of record in the office of the Recorder of Alameda Co, lot 5, blk G ... 4 02

41942 Johanna Carroll—In Huntington Tract, map filed of record in the office of the Recorder of Alameda Co, lot 6, blk G ... 4 02

41985 James A Jory—In Huntington Tract, map filed of record in the office of the Recorder of Alameda Co, lot 22, blk L ... 4 37

42011 Nancy A Marshall—In Huntington Tract, map filed of record in the office of the Recorder of Alameda Co, lot 17, blk N and imps ... 8 24

42011 Nancy A Marshall—In Huntington Tract, map filed of record in the office of the Recorder of Alameda Co, lot 18, blk N ... 4 03

42016 California Motor Car Company—In Huntington Tract, map filed of record in the office of the Recorder of Alameda Co, lot 6, blk O ... 8 04

42016 California Motor Car Company—In Huntington Tract, map filed of record in the office of the Recorder of Alameda Co, lot 7, blk O and imps ... 234 16

42016 California Motor Car Company—Pers prop ... 56 78

42016 California Motor Car Company—In Huntington Tract, map filed of record in the office of the Recorder of Alameda Co, lot 8, blk O ... 8 04

42016 California Motor Car Company—In Huntington Tract, map filed of record in the office of the Recorder of Alameda Co, lot 9, blk O ... 8 04

42016 California Motor Car Company—In Huntington Tract, map filed of record in the office of the Recorder of Alameda Co, lot 16, blk O 8 04

42016 California Motor Car Company—In Huntington Tract, map filed of record in the office of the Recorder of Alameda Co, lot 17, blk O 8 04

42016 California Motor Car Company—In Huntington Tract, map filed of record in the office of the Recorder of Alameda Co, lot 18, blk O 8 04

42016 California Motor Car Company—In Huntington Tract, map filed of record in the office of the Recorder of Alameda Co, lot 19, blk O ... 8 04

42020 California Motor Car Company—In Huntington Tract, map filed of record in the office of the Recorder of Alameda Co, lot 6, blk P 6 32

42020 California Motor Car Company—In Huntington Tract, map filed of record in the office of the Recorder of Alameda Co, lot 7, blk P ... 6 32

42020 California Motor Car Company—In Huntington Tract, map filed of record in the office of the Recorder of Alameda Co, lot 8, blk P ... 6 53

42020 California Motor Car Company—In Huntington Tract, map filed of record in the office of the Recorder of Alameda Co, pce of ld beg at a point on the s w line of E 12th st 84.68 ft s e from 42nd ave, th s e 40 ft by 120.75 ft, s w por of lot 1, blk 12 and imps ... 6 27

41372 Charles H. and Annie Horn—Map of the Subdivision of the n e por of the Sather Tract, map filed of record in the office of the Recorder of Alameda Co, lot 7, blk U and imps ... 4 72

MAP OF LINDA PARK.

42059 L M Cole—Map of Linda Park, map filed of record in the office of the Recorder of Alameda Co, lot 31, blk A, and imps. ... 6 53

42059 L M Cole—Map of Linda Park, map filed of record in the office of the Recorder of Alameda Co, lot 32, blk A ... 3 52

42088 J E Norton—Map of Linda Park, map filed of record in the office of the Recorder of Alameda Co, lot 16, blk B and imps ... 7 29

42096 W R Coates—Map of Linda Park, map filed of record in the office of the Recorder of Alameda Co, lot 27, blk B and imps ... 3 32

42111 Jeanette Chipman — Map of Linda Park, map filed of record in the office of the Recorder of Alameda Co, lot 52 and all of lot 53, blk B and imps ... 5 07

42118 Cynthia J Barnes—Map of Linda Park, map filed of record in the office of the Recorder of Alameda Co, lot 62, blk B and imps ... 4 02

42120 Annie Elsie Miller—Map of Linda Park, map filed of record in the office of the Recorder of Alameda Co, ne ½ of lot 64 and all of lot 65, blk B and imps ... 3 66

42141 Maggie Lahr—Map of Linda Park, map filed of record in the office of the Recorder of Alameda Co, lot 37, blk C and imps ... 4 02

42141 Maggie Lahr—Map of Linda Park, map filed of record in the office of the Recorder of Alameda Co, lot 38, blk C ... 1 91

42145 Frank Morgan—Map of Linda Park, map filed of record in the office of the Recorder of Alameda Co, lot 45, blk C and imps ... 3 04

42176 John C Willich—Map of Linda Park, map filed of record in the office of the Recorder of Alameda Co, lot 36, blk D, imps and poll tax 1911 ... 4 50

42195 Du Ray Smith—Map of Linda Park, map filed of record in the office of the Recorder of Alameda Co, lot 1, blk G and imps ... 5 78

42196 Malina Ainsley—Map of Linda Park, map filed of record in the office of the Recorder of Alameda Co, lot 2, blk G and imps ... 4 72

42196 Malina Ainsley—Map of Linda Park, map filed of record in the office of the Recorder of Alameda Co, lot 3, blk G and imps ... 4 73

42221 Bruno Huhn—Map of Linda Park, map filed of record in the office of the Recorder of Alameda Co, lot 16, blk H ... 3 32

42221 Bruno Huhn—Map of Linda Park, map filed of record in the office of the Recorder of Alameda Co, lot 17, blk H and imps ... 5 03

IN MELROSE STATION TRACT.

42249 Bennie Zeidler — In Melrose Station Tract, map filed of record in the office of the Recorder of Alameda Co, lot 14, blk A and imps ... 3 32

42249 Bennie Zeidler — In Melrose Station Tract, map filed of record in the office of the Recorder of Alameda Co, lot 15, blk A ... 1 20

42249 Bennie Zeidler — In Melrose Station Tract, map filed of record in the office of the Recorder of Alameda Co, lot 16, blk A ... 1 20

42279 W F Brock—In Melrose Station Tract, map filed of record in the office of the Recorder of Alameda Co, lot 2, blk C ... 2 01

42368 Charlie Hoffman—In Melrose Station Tract, map filed of record in the office of the Recorder of Alameda Co, lot 11, blk G ... 2 01

HIGH STREET TRACT.

42400 Kathryn A Moore—High Street Tract, map filed of record in the office of the Recorder of Alameda Co, lot 9 and imps. 5 78

42408 Kathryn A Moore—Pers prop.. 2 11

42408 Kathryn A Moore—High Street Tract, map filed of record in the office of the Recorder of Alameda Co, lot 33 ... 2 76

PATTERSON'S HOMESTEAD NO. 2.

42418 William Meakin — Patterson Homestead No 2, map filed of record in the office of the Recorder of Alameda Co, lot 1, blk E and imps ... 9 55

42435 Mrs W W McCormick—Patterson Homestead No 2, map filed of record in the office of the Recorder of Alameda Co, lot 17, blk B and imps.. A F CONNETT TRACT. 4 72

42450 Emma C Jones—A F Connett Tract, map filed of record in the office of the Recorder of Alameda Co, lot 4 and imps. 16 33

42450 Emma C Jones—Pers prop.... 2 11

42450 Emma C Jones—A F Connett Tract, map filed of record in the office of the Recorder of Alameda Co, ne 34 ft of lot 5 ... 2 01

IN FRUITVALE AND SAN LEANDRO ROAD TRACT.

42461 John S Marshall—In Fruitvale and San Leandro Road Tract, map filed of record in the office of the Recorder of Alameda Co, lot 9 and sw 5 ft of lot 10 and imps ... 20 10

42461 John S Marshall—Pers prop.. 8 54

42492 L L Sherman—In Fruitvale and San Leandro Road Tract, map filed of record in the office of the Recorder of Alameda Co, lot 47 ... 4 27

HEMPHILL TRACT.

42562 Hans Olsen—Hemphill Tract, map filed of record in the office of the Recorder of Alameda Co, lot 5, blk A ... 4 02

42562 Hans Olsen—Hemphill Tract, map filed of record in the office of the Recorder of Alameda Co, lot 6, blk A and imps ... 4 72

42591 George W Hartwig—Hemphill Tract, map filed of record in the office of the Recorder of Alameda Co, lot 51, blk A ... 1 91

42591 George W Hartwig—Hemphill Tract, map filed of record in the office of the Recorder of Alameda Co, lot 52, blk A and imps ... 6 83

42603 P F Donlon—Hemphill Tract, map filed of record in the office of the Recorder of Alameda Co, lot 6, blk D ... 4 27

42606 Mary Snyder—Hemphill Tract, map filed of record in the office of the Recorder of Alameda Co, lot 10 and sw ½ of lot 11, blk D and imps.... 13 32

42629 M J Olmstead — Hemphill Tract, map filed of record in the office of the Recorder of Alameda Co, lot 18, blk L and imps ... 11 05

42629 M J Olmstead—Pers prop 2 72

MAP OF PRIDE TRACT.

42678 Cora L Pease and J M Pease—filed of record in the office of the Recorder of Alameda Co, lot 5 imps and poll tax 1911 of J M Pease ... 4 56

JUDD TRACT.

42687 George L Houghton — Judd Tract, map filed of record in the office of the Recorder of Alameda Co, lot 7, blk P... 6 53

42020 California Motor Car Company—In Huntington Tract, map filed of record in the office of the Recorder of Alameda Co, lot 8, blk P... 6 53

42024 Johanna Carroll—In Huntington Tract, map filed of record in the office of the Recorder of Alameda Co, lot 9, blk P... 6 53

42024 Johanna Carroll—In Huntington Tract, map filed of record in the office of the Recorder of Alameda Co, lot 7, blk U and imps ... 4 72

MAP OF LINDA PARK.

42059 L M Cole—Map of Linda Park, map filed of record in the office of the Recorder of Alameda Co, lot 31, blk A, and imps. ... 6 53

42059 L M Cole—Map of Linda Park, map filed of record in the office of the Recorder of Alameda Co, lot 32, blk A ... 3 52

42088 J E Norton—Map of Linda Park, map filed of record in the office of the Recorder of Alameda Co, lot 16, blk B and imps ... 7 29

42096 W R Coates—Map of Linda Park, map filed of record in the office of the Recorder of Alameda Co, lot 27, blk B and imps ... 3 32

42111 Jeanette Chipman — Map of Linda Park, map filed of record in the office of the Recorder of Alameda Co, lot 52 and all of lot 53, blk B and imps ... 5 07

42118 Cynthia J Barnes—Map of Linda Park, map filed of record in the office of the Recorder of Alameda Co, lot 62, blk B and imps ... 4 02

42120 Annie Elsie Miller—Map of Linda Park, map filed of record in the office of the Recorder of Alameda Co, ne ½ of lot 64 and all of lot 65, blk B and imps ... 3 66

42141 Maggie Lahr—Map of Linda Park, map filed of record in the office of the Recorder of Alameda Co, lot 37, blk C and imps ... 4 02

42141 Maggie Lahr—Map of Linda Park, map filed of record in the office of the Recorder of Alameda Co, lot 38, blk C ... 1 91

42145 Frank Morgan—Map of Linda Park, map filed of record in the office of the Recorder of Alameda Co, lot 45, blk C and imps ... 3 04

42176 John C Willich—Map of Linda Park, map filed of record in the office of the Recorder of Alameda Co, lot 36, blk D, imps and poll tax 1911 ... 4 50

42195 Du Ray Smith—Map of Linda Park, map filed of record in the office of the Recorder of Alameda Co, lot 1, blk G and imps ... 5 78

42196 Malina Ainsley—Map of Linda Park, map filed of record in the office of the Recorder of Alameda Co, lot 2, blk G and imps ... 4 72

42196 Malina Ainsley—Map of Linda Park, map filed of record in the office of the Recorder of Alameda Co, lot 3, blk G and imps ... 4 73

42221 Bruno Huhn—Map of Linda Park, map filed of record in the office of the Recorder of Alameda Co, lot 16, blk H ... 3 32

42221 Bruno Huhn—Map of Linda Park, map filed of record in the office of the Recorder of Alameda Co, lot 17, blk H and imps ... 5 03

IN MELROSE STATION TRACT.

42249 Bennie Zeidler — In Melrose Station Tract, map filed of record in the office of the Recorder of Alameda Co, lot 14, blk A and imps ... 3 32

42249 Bennie Zeidler — In Melrose Station Tract, map filed of record in the office of the Recorder of Alameda Co, lot 15, blk A ... 1 20

42249 Bennie Zeidler — In Melrose Station Tract, map filed of record in the office of the Recorder of Alameda Co, lot 16, blk A ... 1 20

42279 W F Brock—In Melrose Station Tract, map filed of record in the office of the Recorder of Alameda Co, lot 2, blk C ... 2 01

42368 Charlie Hoffman—In Melrose Station Tract, map filed of record in the office of the Recorder of Alameda Co, lot 11, blk G ... 2 01

HIGH STREET TRACT.

42400 Kathryn A Moore—High Street Tract, map filed of record in the office of the Recorder of Alameda Co, lot 9 and imps. 5 78

42408 Kathryn A Moore—High Street Tract, map filed of record in the office of the Recorder of Alameda Co, lot 33 ... 2 76

PATTERSON'S HOMESTEAD NO. 2.

42418 William Meakin — Patterson Homestead No 2, map filed of record in the office of the Recorder of Alameda Co, lot 1, blk E and imps ... 9 55

42435 Mrs W W McCormick—Patterson Homestead No 2, map filed of record in the office of the Recorder of Alameda Co, lot 17, blk B and imps.. A F CONNETT TRACT. 4 72

42450 Emma C Jones—A F Connett Tract, map filed of record in the office of the Recorder of Alameda Co, lot 4 and imps. 16 33

42450 Emma C Jones—Pers prop.... 2 11

42450 Emma C Jones—A F Connett Tract, map filed of record in the office of the Recorder of Alameda Co, ne 34 ft of lot 5 ... 2 01

IN FRUITVALE AND SAN LEANDRO ROAD TRACT.

42461 John S Marshall—In Fruitvale and San Leandro Road Tract, map filed of record in the office of the Recorder of Alameda Co, lot 9 and sw 5 ft of lot 10 and imps ... 20 10

42461 John S Marshall—Pers prop.. 8 54

42492 L L Sherman—In Fruitvale and San Leandro Road Tract, map filed of record in the office of the Recorder of Alameda Co, lot 47 ... 4 27

HEMPHILL TRACT.

42562 Hans Olsen—Hemphill Tract, map filed of record in the office of the Recorder of Alameda Co, lot 5, blk A ... 4 02

42562 Hans Olsen—Hemphill Tract, map filed of record in the office of the Recorder of Alameda Co, lot 6, blk A and imps ... 4 72

42591 George W Hartwig—Hemphill Tract, map filed of record in the office of the Recorder of Alameda Co, lot 51, blk A ... 1 91

42591 George W Hartwig—Hemphill Tract, map filed of record in the office of the Recorder of Alameda Co, lot 52, blk A and imps ... 6 83

42603 P F Donlon—Hemphill Tract, map filed of record in the office of the Recorder of Alameda Co, lot 6, blk D ... 4 27

42606 Mary Snyder—Hemphill Tract, map filed of record in the office of the Recorder of Alameda Co, lot 10 and sw ½ of lot 11, blk D and imps.... 13 32

42629 M J Olmstead — Hemphill Tract, map filed of record in the office of the Recorder of Alameda Co, lot 18, blk L and imps ... 11 05

42629 M J Olmstead—Pers prop 2 72

MAP OF PRIDE TRACT.

42678 Cora L Pease and J M Pease—filed of record in the office of the Recorder of Alameda Co, lot 5 imps and poll tax 1911 of J M Pease ... 4 56

JUDD TRACT.

42687 George L Houghton — Judd Tract, map filed of record in the office of the Recorder of Alameda Co, lot 7, blk P... 6 53

of Alameda Co, lot 6, blk P and imps ... 5 43

42687 John May—Judd Tract, map filed of record in the office of the Recorder of Alameda Co, lot 3, blk C ... 2 61

IN PATTERSON RANCHE.

42708 John T Holloway—In Patterson Ranche, map filed of record in the office of the Recorder of Alameda Co, pce of ld beg at a pt on the se line of 45th ave, 304 ft sw fm Bond st, th sw 25 ft by 246.38 ft se, por of plot 1, imps and poll tax 1911 ... 4 50

42730 Nels T Carson—In Patterson Ranche, map filed of record in the office of the Recorder of Alameda Co, pce of ld beg at a pt on the nw line of 55th ave, 867.65 ft ne fm E 14th st, th ne 33 ft, nw 138.07, sw 31.48 ft, se 128.18 ft to beg, por of plot 4 ... 4 27

42732 E E Sherman—Patterson Ranche, map filed of record in the office of the Recorder of Alameda Co, pce of ld beg at a point on the nw line of 47th ave 15 ft sw from Melrose ave, th sw 40 ft by 115 ft nw, por of plot 7 ... 6 53

42761 Mrs M M Decker—In Patterson Ranche, map filed of record in the office of Recorder of Alameda Co, pce of ld beg at a point on the n cor of Ygnacio and 48th aves, th ne 50 ft nw 146 ft sw 56.57 ft to Ygnacio ave se to beg, por of plot 7 and imps. ... 15 28

MELROSE HEIGHTS.

42863 Telegraph Land Company—Melrose Heights, map filed of record in the office of the Recorder of Alameda Co, lot 18, blk 5 ... 5 03

42954 W G LeBoyd — Melrose Heights, map filed of record in the office of the Recorder of Alameda Co, lot 10, blk 8 ... 9 55

42974 Nettie Kraft — Melrose Heights, map filed of record in the office of the Recorder of Alameda Co, lot 2, blk 9 ... 9 55

42977 Jessie M Smith — Melrose Heights, map filed of record in the office of the Recorder of Alameda Co, lot 3 blk 9 and imps ... 11 06

43027 R P Williams — Melrose Heights, map filed of record in the office of the Recorder of Alameda Co, lot 12, blk 13 and imps. ... 17 39

43073 G W Swingley — Melrose Heights, map filed of record in the office of the Recorder of Alameda Co, lot 14, blk 17 and imps ... 11 76

43076 J H Rockingham — Melrose Heights, map filed of record in the office of the Recorder of Alameda Co, lot 17, blk 17 and imps ... 11 76

43099 Talcott Land Company—Melrose Heights, map filed of record in the office of the Recorder of Alameda Co, lot 22, blk 18 ... 4 72

43104 George W Swingley—Melrose Heights, map filed of record in the office of the Recorder of Alameda Co, lot 27, blk 18, imps and poll tax 1911 4 50

43118 Talcott Land Company—Melrose Heights, map filed of record in the office of the Recorder of Alameda Co, lot 14, blk 19 ... 9 55

43289 Elizabeth Johnston — Melrose Height, map filed of record in the office of the Recorder of Alameda Co, lot 2, blk 27 and imps ... 18 55

43310 Henry Pizzigoni — Melrose Heights, map filed of record in the office of the Recorder of Alameda Co, lot 23, blk 27 and imps ... 17 09

FRUITVALE BOULEVARD TRACT.

43419 Martha R Woeful—Fruitvale Boulevard Tract, map filed of record in the office of the Recorder of Alameda Co, lot 11, blk G ... 2 01

43419 Martha R Woeful—Fruitvale Boulevard Tract, map filed of record in the office of the Recorder of Alameda Co, lot 12, blk G and imps... 2 76

43446 State Savings Bank—Fruitvale Boulevard Tract, map filed of record in the office of the Recorder of Alameda Co, lot 29, blk H and imps ... 4 02

43446 State Savings Bank—Fruitvale Boulevard Tract, map filed of record in the office of the Recorder of Alameda Co, lot 30, blk H... 3 21

43450 Addie E Walden—Fruitvale Boulevard Tract, map filed of record in the office of the Recorder of Alameda Co, ne 13 ft of lot 3 and lot 4, blk K and imps.... 8 79

43458 Arthur M Sparrow—Fruitvale Boulevard Tract, map filed of record in the office of the Recorder of Alameda Co, lot 21 blk K ... 1 56

43458 Arthur M Sparrow—Fruitvale Boulevard Tract, map filed of record in the office of the Recorder of Alameda Co, lot 22, blk K and imps ... 1 56

43460 Charlotte E Bertsch—Fruitvale Boulevard Tract, map filed of record in the office of the Recorder of Alameda Co, lot 25, blk K and imps ... 2 26

43460 Charlotte E Bertsch—Fruitvale Boulevard Tract, map filed of record in the office of the Recorder of Alameda Co, lot 26, blk K ... 1 20

43464 Emma L Shaw—Fruitvale Boulevard Tract, map filed of record in the office of the Recorder of Alameda Co, nw 10 ft of lot 32 and lot 33, blk K ... 2 76

43466 Frank S Rosseter—Fruitvale Boulevard Tract, map filed of record in the office of the Recorder of Alameda Co, se 17 ft of lot 2, lot 3 and 8 ft of lot 4, blk L ... 3 32

43527 Amelia L Watson—Fruitvale Boulevard Tract, map filed of record in the office of the Recorder of Alameda Co, lot 19 and ne 23 ft of lot 18, blk M and imps ... 6 83

43538 George H Lee — Fruitvale Boulevard Tract, map filed of record in the office of the Recorder of Alameda Co, lot 39, blk M ... 3 52

43538 George R Lee — Fruitvale Boulevard Tract, map filed of record in the office of the Recorder of Alameda Co, lot 40, blk M ... 3 52

43544 Karl Frost—Fruitvale Boulevard Tract, map filed of record in the office of the Recorder of Alameda Co, lot 51, sw 20 ft of lot 50, blk M and imps. ... 4 72

43571 Walter F Lloyd — Fruitvale Boulevard Tract, map filed of record in the office of the Recorder of Alameda Co, ne ½ of lot 16 and all of lot 17, blk N and imps. ... 4 37

43579 Edward L Ward—Fruitvale Boulevard Tract, map filed of record in the office of the Recorder of Alameda Co, se 17 ft of lot 30, blk N ... 2 01

43584 Josephine Bowman — Fruitvale Boulevard Tract, map filed of record in the office of the Recorder of Alameda Co, lot 36, blk N ... 1 21

43584 Josephine Bowman—Fruitvale Boulevard Tract, map filed of record in the office of the Recorder of Alameda Co, lot 37, blk N ... 1 20

43585 Ethel Lane—Fruitvale Boulevard Tract, map filed of record in the office of the Recorder of Alameda Co, lot 38, blk N ... 2 01

43585 Ethel Lane—Fruitvale Boulevard Tract, map filed of record in the office of the Recorder of Alameda Co, lot 39, blk N ... 2 01

43590 Earl R Haskins — Fruitvale Boulevard Tract, map filed of record in the office of the Recorder of Alameda Co, lot 47, blk N and imps.... 12 86

43590 Earl R Haskins — Fruitvale Boulevard Tract, map filed of record in the office of the Recorder of Alameda Co, lot 48, blk N ... 3 52

43611 M McGee—Fruitvale Boulevard Tract, map filed of record in the office of the Recorder of Alameda Co, lot 24 and ne 5 ft of lot 25, blk O and imps. ... 6 83

43618 Lewis A Raleigh—Fruitvale Boulevard Tract, map filed of record in the office of the Recorder of Alameda Co, lot 5, blk F... 1 20

43645 L W McGlauflin — Fruitvale Boulevard Tract, map filed of record in the office of the Recorder of Alameda Co, lot 66, blk P ... 1 20

43645 L W. McGlauflin—Fruitvale Boulevard Tract, map filed of record in the office of the Recorder of Alameda Co, lot 67, blk P... 1 21

43645 L W. McGlauflin—Fruitvale Boulevard Tract, map filed of record in the office of the Recorder of Alameda Co, lot 68, blk P ... 1 20

43647 Harry G. Williams—Fruitvale Boulevard Tract, map filed of record in the office of the Recorder of Alameda Co, pce of ld beg at a point on the e line of Vicksburg st, 20 ft n from s line of lot 74, th n 15 ft, e 130 ft, s 46.51 ft, s w 138 ft more or less to beg, por of lot 74, blk P ... 3 01

43649 Harriet C. McDaniel—Fruitvale Boulevard Tract, map filed of record in the office of the Recorder of Alameda Co, pce of ld beg at a point on the e line of Vicksburg st 20 ft s from s line of lot 74, th s 5 ft, e 130 ft, n 20 ft, w 125.84 ft to beg, por of lot 75, blk P 2 01

43649 Harriet C. McDaniel—Fruitvale Boulevard Tract, map filed of record in the office of the Recorder of Alameda Co, lot 83, blk P ... 2 01

43652 Lewis A. Raleigh—Fruitvale Boulevard Tract, map filed of record in the office of the Recorder of Alameda Co, lot 83, blk P ... 2 01

43652 Lewis A. Raleigh—Fruitvale Boulevard Tract, map filed of record in the office of the Recorder of Alameda Co, lot 85, blk P ... 2 01

43655 Harriet C. McDaniel—Fruitvale Boulevard Tract, map filed of record in the office of the Recorder of Alameda Co, lot 5, blk R ... 2 01

43656 L. E. Grimm—Fruitvale Boulevard Tract, map filed of record in the office of the Recorder of Alameda Co, lot 6, blk R ... 2 01

43674 W. R. Gordon—Fruitvale Boulevard Tract, map filed of record in the office of the Recorder of Alameda Co, lot 52, blk R ... 2 01

43674 W. R. Gordon—Fruitvale Boulevard Tract, map filed of record in the office of the Recorder of Alameda Co, lot 53, blk R ... 2 01

43674 W. R. Gordon—Fruitvale Boulevard Tract, map filed of record in the office of the Recorder of Alameda Co, lot 54, blk R ... 2 01

43694 W. R Gordon—Fruitvale Boulevard Tract, map filed of record in the office of the Recorder of Alameda Co, lot 97, blk R ... 2 01

43694 W. R. Gordon—Fruitvale Boulevard Tract, map filed of record in the office of the Recorder of Alameda Co, lot 98, blk R and imps ... 9 55

43694 W. R. Gordon—Fruitvale Boulevard Tract, map filed of record in the office of the Recorder of Alameda Co, lot 99, blk R ... 2 01

43717 Charles H and Frank J. Taylor—Fruitvale Boulevard Tract, map filed of record in the office of the Recorder of Alameda Co, lot 142 and n 8.33 ft of lot 143, blk R, and imps ... 3 67

43718 H. P. Stotts—Fruitvale Boulevard Tract, map filed of record in the office of the Recorder of Alameda Co, s 16.67 ft of lot 143 and N 16.67 ft of lot 144, blk R.. 2 76

IN MACKINNON AND GOHRMAN TRACT.

43726 Henry Maloon—In Mackinnon and Gohrman Tract, map filed of record in the office of the Recorder of Alameda Co, lot 19 ... 2 01

43728 L. Franceschini and A. Belli—In Mackinnon and Gohrman Tract, map filed of record in the office of the Recorder of Alameda Co, lot 23 ... 2 01

43729 W. H. Simons—In Mackinnon and Gohrman Tract, map filed of record in the office of the Recorder of Alameda Co, lot 24 ... 1 21

43735 Fred W. Fry—In Mackinnon and Gohrman Tract, map filed of record in the office of the Recorder of Alameda Co, lot 30 ... 2 01

ORLAND HEIGHTS.

43795 E. C. Simmons — Orland Heights, map filed of record in the office of the Recorder of Alameda Co, n w 10 ft of lot 2, blk E.... 85

43796 F. M. Maestretti—Orland Heights, map filed of record in the office of the Recorder of Alameda Co, s e 25 ft of lot 2 and n w 20 ft of lot 3, blk E and imps. ... 8 94

43802 T. M. Browne—Orland Heights map filed of record in the office of the Recorder of Alameda Co, lot 1, blk F ... 1

Lot 38 of the Kingsland Tract, map filed of record in the office of the Recorder of Alameda Co, lot 6.... 4 00
44497 Margaret T Sample—Plat of Robinsons Subdivision of Lot 38 of the Kingsland Tract, map filed of record in the office of the Recorder of Alameda Co, lot 1.... 2 01
44498 Margaret T Sample—Plat of Robinsons Subdivision of Lot 38 of the Kingsland Tract, map filed of record in the office of the Recorder of Alameda Co, lot S.... 2 01
44498 Margaret T Sample—Plat of Robinsons Subdivision of Lot 38 of the Kingsland Tract, map filed of record in the office of the Recorder of Alameda Co, lot 9.... 2 01
44498 Margaret T Sample—Plat of Robinsons Subdivision of Lot 38 of the Kingsland Tract, map filed of record in the office of the Recorder of Alameda Co, lot 10.... 2 01
44498 Margaret T Sample—Plat of Robinsons Subdivision of Lot 38 of the Kingsland Tract, map filed of record in the office of the Recorder of Alameda Co, lot 11.... 2 01
44498 Margaret T Sample—Plat of Robinsons Subdivision of Lot 38 of the Kingsland Tract, map filed of record in the office of the Recorder of Alameda Co, lot 12.... 2 01
44498 Margaret T Sample—Plat of Robinsons Subdivision of Lot 38 of the Kingsland Tract, map filed of record in the office of the Recorder of Alameda Co, lot 13.... 2 01
IN KINGSLAND TRACT SUB. OF LOTS 54 TO 57 AND 65 TO 68.
44550 Thomas Harvey—In Kingsland Tract Sub of Lots 54 to 57 and 65 to 68, map filed of record in the office of the Recorder of Alameda Co, lot 47.... 1 56
44550 Thomas Harvey—In Kingsland Tract Sub of Lots 54 to 57 and 65 to 68, map filed of record in the office of the Recorder of Alameda Co, lot 89.... 1 56
44550 Thomas Harvey—In Kingsland Tract Sub of Lots 54 to 57 and 65 to 68, map filed of record in the office of the Recorder of Alameda Co, lot 90.... 1 55
44550 Thomas Harvey—In Kingsland Tract Sub of Lots 54 to 57 and 65 to 68, map filed of record in the office of the Recorder of Alameda Co, lot 91.... 1 56
44555 R S Himes—In Kingsland Tract Sub of Lots 54 to 57 and 65 to 68, map filed of record in the office of the Recorder of Alameda Co, lot 56 and imps.... 4 32
44555 R S Himes—In Kingsland Tract Sub of Lots 54 to 57 and 65 to 68, map filed of record in the office of the Recorder of Alameda Co, lot 57 and imps.... 4 27
44562 J W Reeser—In Kingsland Tract Sub of Lots 54 to 57 and 65 to 68, map filed of record in the office of the Recorder of Alameda Co, lot 1 and sw 10 ft of lot 68 and imps.... 8 55
44564 G A Uhl—In Kingsland Tract Sub of Lots 54 to 57 and 65 to 68, map filed of record in the office of the Recorder of Alameda Co, lot 70.... 2 76
44564 G A Uhl—In Kingsland Tract Sub of Lots 54 to 57 and 65 to 68, map filed of record in the office of the Recorder of Alameda Co, lot 71.... 2 76
IN KINGSLAND TRACT RESUB OF LOTS 58 AND 59.
44587 Nettie Smith—In Kingsland Tract Resub of Lots 58 and 59, map filed of record in the office of the Recorder of Alameda Co, lot 19.... 2 76
44587 Nettie Smith—In Kingsland Tract Resub of Lots 58 and 59, map filed of record in the office of the Recorder of Alameda Co, lot 20 and imps.... 3 79
MAP OF ARNOLD BOULEVARD TRACT.
44614 Emma and Burdick Hostler—[illegible] Tract, map filed of record in the office of the Recorder of Alameda Co, except portion assessed to C M Lowell of lot 58 and imps.. 11 06
44618 C M Lowell—Map of Arnold Boulevard Tract, map filed of record in the office of the Recorder of Alameda Co, pce of ld beg at a point on the n cor of Trask st and Seminary ave, the ne of ft, nw 330 ft more or less, sw 5 31 ft, se 379 449-1000 ft to beg, por of lots 53 to 59 and lot 63.... 2 61
MAP OF SANFORD TRACT.
44633 William L Heine—In Map of Sanford Tract, map filed of record in the office of the Recorder of Alameda Co, lot 9, blk C.... 2 76
44633 William L Heine—In Map of Sanford Tract, map filed of record in the office of the Recorder of Alameda Co, lot 10, blk C and imps.... 8 79
44633 William L Heine—In Map of Sanford Tract, map filed of record in the office of the Recorder of Alameda Co, lot 11, blk C.... 2 76
44633 William L Heine—In Map of Sanford Tract, map filed of record in the office of the Recorder of Alameda Co, lot 12, blk C.... 2 76
44633 William L Heine—In Map of Sanford Tract, map filed of record in the office of the Recorder of Alameda Co, lot 13, blk C.... 2 76
44633 William L Heine—In Map of Sanford Tract, map filed of record in the office of the Recorder of Alameda Co, lot 14, blk C.... 2 76
44633 William L Heine—In Map of Sanford Tract, map filed of record in the office of the Recorder of Alameda Co, lot 15, blk C.... 2 76
44633 William L Heine—In Map of Sanford Tract, map filed of record in the office of the Recorder of Alameda Co, lot 16, blk C.... 2 76
44633 William L Heine—In Map of Sanford Tract, map filed of record in the office of the Recorder of Alameda Co, lot 17, blk C.... 2 76
44633 William L Heine—In Map of Sanford Tract, map filed of record in the office of the Recorder of Alameda Co, lot 18, blk C.... 2 76
Sanford Tract, map filed of record in the office of the Recorder of Alameda Co, lot 5, blk D.... 2 76
[illegible] Miller—In Map of Sanford Tract, map filed of record in the office of the Recorder of Alameda Co, lot 10, blk E and imps.... 5 03
[illegible] Miller—In Map of Sanford Tract, map filed of record in the office of the Recorder of Alameda Co, lot 11, blk E.... 2 76
[illegible] Baynes—In Map of [illegible] record in the office of the Recorder of Alameda Co, lot 12, blk E.... 1 55
[illegible] Gates—In Map of Sanford [illegible] map filed of record in the office of the Recorder of [illegible] sw ½ of lot 4

and all of lot 5, blk F and imps.... 7 54
44682 Sanford Investment Company —In Map of Sanford Tract, map filed of record in the office of the Recorder of Alameda Co, lot 29, blk F and imps.... 4 27
44682 Sanford Investment Company —In Map of Sanford Tract, map filed of record in the office of the Recorder of Alameda Co, lot 30, blk F.... 2 76
44685 K Erath—In Map of Sanford Tract, map filed of record in the office of the Recorder of Alameda Co, lot 35, blk F.... 2 76
IN LEVY SR. TRACT, REVISED MAP OF.
44728 Lucy A Sayers—In Levy Sr Tract, Revised Map of, map filed of record in the office of the Recorder of Alameda Co, lot 18 and imps.... 15 58
LOT 5 LEVY SR. TRACT.
44732 W A Robbins—Lot 5 Levy Sr Tract, map filed of record in the office of the Recorder of Alameda Co, pce of ld beg at a pt on the se line of Seminary ave, 1679.10 ft ne fm E 14th st, th ne 40 ft by 200 ft se, por of lot 5 and imps.... 3 32
44734 George C Laufear—Lot 5 Levy Sr Tract, map filed of record in the office of the Recorder of Alameda Co, pce of ld beg at a pt on the se line of Seminary ave, 1719.10 ft ne fm E 14th st, th ne 50 ft, se 230 ft, sw 90 ft, nw 30 ft, sw 30 ft, nw 56.5 ft, ne 30 ft, se 32.5 ft, ne 40 ft, nw 200 ft to beg, por of lot 5 and imps.... 8 04
44736 Tressiar—Lot 5 Levy Sr Tract, map filed of record in the office of the Recorder of Alameda Co, pce of ld beg at a pt on the ne line of lot 5, 230 ft se fm Seminary ave, th se 50 ft, sw 140 ft, nw 100 ft, ne 20 ft, se 30 ft, ne 90 ft to beg, por of lot 5.... 3 32
BROMLEY TRACT.
44736 Charley Hoffman — Bromley Tract, map filed of record in the office of the Recorder of Alameda Co, lot 1.... 1 91
44736 Charley Hoffman — Bromley Tract, map filed of record in the office of the Recorder of Alameda Co, lot 2.... 1 56
44743 San Joaquin Land and Improvement Company—Bromley Tract, map filed of record in the office of the Recorder of Alameda Co, lot 12.... 2 01
44743 San Joaquin Land and Improvement Company—Bromley Tract, map filed of record in the office of the Recorder of Alameda Co, lot 13.... 2 01
44745 Delbert L Chaffee—Bromley Tract, map filed of record in the office of the Recorder of Alameda Co, lot 16.... 2 01
44745 Delbert L Chaffee—Bromley Tract, map filed of record in the office of the Recorder of Alameda Co, lot 17.... 2 01
44758 E W Horne—Bromley Tract, map filed of record in the office of the Recorder of Alameda Co, sw 15 ft of lot 35 and all of lot 36.... 1 56
44763 Thomas A Moore—Bromley Tract, map filed of record in the office of the Recorder of Alameda Co, lot 46.... 2 01
44763 Thomas A Moore—Bromley Tract, map filed of record in the office of the Recorder of Alameda Co, lot 47 and imps.... 5 53
IN HARRINGTON'S SEMINARY AVE. TRACT.
44795 Laura Stickney—In Harrington's Seminary Ave Tract, map filed of record in the office of the Recorder of Alameda Co, lot 59.... 1 20
44795 Laura Stickney—In Harrington's Seminary Ave Tract, map filed of record in the office of the Recorder of Alameda Co, lot 61 and imps.... 1 91
IN JOHN AUSEON'S SUB OF LOTS 24 AND 25 J. LEVY SR. TRACT.
44817 George C Laufear—In John Auseon's Sub of Lots 24 and 25 J Levy Sr Tract, map filed of record in the office of the Recorder of Alameda Co, pce of ld beg at a pt on the center line of Harmon ave, 303 ft nw fm Baker ave, th nw 30 ft by 120 ft ne, por of lot 24 and imps.... 10 30
GEM TRACT.
44818 Jacob Muller—Gem Tract, map filed of record in the office of the Recorder of Alameda Co, lot 1, lot 2 and sw 50 ft of lot 36 and imps.... 2 97
44819 Roman Catholic Archbishop of San Francisco—Gem Tract, map filed of record in the office of the Recorder of Alameda Co, lot 3, lot 4, lot 5 and ne 75 ft of sw 125 ft of lot 36.... 2 61
SANTA FE TRACT.
[illegible] Tract, map filed of record in the office of the Recorder of Alameda Co, lot 5.... 2 01
44849 Rocan B Borum—Santa Fe Tract, map filed of record in the officeof the Recorder of Alameda Co, lot 6.... 2 01
FOOTHILL PARK.
44862 John A Carlson — Foothill Park, map filed of record in the office of the Recorder of Alameda Co, lot 3, blk A.... 2 01
44929 W P Frick—Foothill Park, map filed of record in the office of the Recorder of Alameda Co, lot 12, blk D.... 5 03
44934 W P Frick—Foothill Park, map filed of record in the office of the Recorder of Alameda Co, lot 17, blk D.... 2 76
44942 Mrs J C Brodie—Foothill Park, map filed of record in the office of the Recorder of Alameda Co, lot 3, blk G.... 1 55
44944 C M McGregor—Foothill Park, map filed of record in the office of the Recorder of Alameda Co, lot 12, blk G.... 55
44944 C M McGregor—Foothill Park, map filed of record in the office of the Recorder of Alameda Co, lot 13, blk G.... 56
44950 Mrs L B Rasmussen—Foothill Park, map filed of record in the office of the Recorder of Alameda Co, lot 26, blk G.... 2 01
44958 W P Frick—Foothill Park, map filed of record in the office of the Recorder of Alameda Co, lot 39, blk G.... 2 01
44964 J Gold—Foothill Park, map filed of record in the office of the Recorder of Alameda Co, lot 1, blk G.... 1 21
44988 W P Frick—Foothill Park, map filed of record in the office of the Recorder of Alameda Co, lot 30, blk H.... 2 76
44989 W P Frick—Foothill Park, map filed of record in the office of the Recorder of Alameda Co, lot 31, blk H.... 2 76
44991 W P Frick—Foothill Park, map filed of record in the office of the Recorder of Alameda Co, lot 33, blk H.... 2 76
44996 Mrs F B Graves—Foothill Park, map filed of record in the office of the Recorder of Alameda Co, lot 43, blk H.... 1 55
45052 W P Frick—Foothill Park, map filed of record in the office of the Recorder of [illegible] 2 76
45078 Walter M Church—In Foothill Park, map filed of record in the office of the Recorder of Alameda Co, lot 19, blk O.... 1 55
45078 Walter M Church—In Foothill Park, map filed of record in the office of the Recorder of Alameda Co, lot 20, blk O.... 1 80
45078 Walter M Church—In Foothill Park, map filed of record in the office of the Recorder of Alameda Co, lot 21, blk O.... 1 55
45078 Walter M Church—In Foothill Park, map filed of record in the office of the Recorder of Alameda Co, lot 22, blk O.... 1 55
45078 Walter M Church—In Foothill Park, map filed of record in the office of the Recorder of Alameda Co, lot 23, blk O.... 1 26

23, blk O.... 2 76
45184 W P Frick—In Foothill Park, map filed of record in the office of the Recorder of Alameda Co, lot 17, blk R.... 2 76
45109 W P Frick—In Foothill Park, map filed of record in the office of the Recorder of Alameda Co, lot 22, blk R.... 2 76
45114 Walter L May—In Foothill Park, map filed of record in the office of the Recorder of Alameda Co, lot 3, blk S.... 2 61
45131 Peter Anderson—In Foothill Park, map filed of record in the office of the Recorder of Alameda Co, lot 20, blk S and imps.... 8 24
MAP OF LOMA VISTA TRACT.
45186 Jeanette A Jordan—Map of Loma Vista Tract, map filed of record in the office of the Recorder of Alameda Co, lot 17.... 2 76
45188 John Murrillo—In Map of Loma Vista Tract, map filed of record in the office of the Recorder of Alameda Co, lot 20.... 2 76
45188 John Murrillo—In Map of Loma Vista Tract, map filed of record in the office of the Recorder of Alameda Co, lot 21.... 2 76
45188 John Murrillo—In Map of Loma Vista Tract, map filed of record in the office of the Recorder of Alameda Co, lot 22.... 2 76
45188 John Murrillo—In Map of Loma Vista Tract, map filed of record in the office of the Recorder of Alameda Co, lot 23.... 2 76
45205 Edward A and Margaret Goodfellow — In Map of Loma Vista Tract, map filed of record in the office of the Recorder of Alameda Co, lot 55 and imps.... 4 72
45210 Estate of John E Cottle—In Map of Loma Vista Tract, map filed of record in the office of the Recorder of Alameda Co, lot 64.... 2 76
45210 Estate of John E Cottle—In Map of Loma Vista Tract, map filed of record in the office of the Recorder of Alameda Co, lot 65 and imps.... 4 27
45223 Francis Salgard—In Map of [illegible] of record in the office of the Recorder of Alameda Co, lot 88.... 5 03
PARK PLACE SUBDIVISION NO 1.
45288 Mary E Armstrong—Park Place Subdivision No 1, map filed of record in the office of the Recorder of Alameda Co, lot 4, blk 60 and imps.... 1 91
45306 J W Hearst—Park Place Subdivision No 1, map filed of record in the office of the Recorder of Alameda Co, lot 19, blk 58.... 2 76
45333 J W Hearst—Park Place Subdivision No 1, map filed of record in the office of the Recorder of Alameda Co, ne 4.34 ft of lot 5 and all of lot 6, blk 62.... 2 76
PARK PLACE SUBDIVISION NO 2.
45373 Conrad Schreever—Park Place Subdivision No 2, map filed of record in the office of the Recorder of Alameda Co, lot 22, blk 69.... 2 01
RANCHO SAN ANTONIO
45424 Susan E Hewston—Rancho San Antonio, map filed of record in the office of the Recorder of Alameda Co, tract of ld bounded n by ld of Realty Syndicate, e by Peralta Grant line; s by ld of Ivy et al; w by ld of Realty Syndicate, containing 529.19 acres and imps.... 231 25
IN FITCHBURG HOMESTEAD LOTS.
45454 Mary S C Frates—In Fitchburg Homestead Lots, map filed of record in the office of the Recorder of Alameda Co, s fractional por of lot 21, blk 3.... 1 56
45454 Mary S C Frates—In Fitchburg Homestead Lots, map filed of record in the office of the Recorder of Alameda Co, lot 23, blk 3.... 2 26
45479 Mathew Bodem—In Fitchburg Homestead Lots, map filed of record in the office of the Recorder of Alameda Co, lot 11, blk 5 and imps.... 8 32
45489 Mary Louise Cramer — In Fitchburg Homestead Lots, map filed of record in the office of the Recorder of Alameda Co, lot 8, blk 6 and imps.... 8 04
45489 Mary Louise Cramer — In Fitchburg Homestead Lots, map filed of record in the office of the Recorder of Alameda Co, lot 9, blk 6.... 4 27
45489 Mary Louise Cramer — In Fitchburg Homestead Lots, map filed of record in the office of the Recorder of Alameda Co, lot 10, blk 6.... 4 27
45489 Mary Louise Cramer — In Fitchburg Homestead Lots, map filed of record in the office of the Recorder of Alameda Co, lot 11, blk 6.... 4 27
45499 Paul F Kellogg—In Fitchburg Homestead Lots, map filed of record in the office of the Recorder of Alameda Co, lot 9, blk 8 and imps.... 6 49
[illegible] Fitchburg Homestead Lots, map filed of record in the office of the Recorder of Alameda Co, lot 5.... 2 01
45506 Beatrice Chamberlain — In Fitchburg Homestead Lots, map filed of record in the office of the Recorder of Alameda Co, lot 9.... 5 03
45506 Beatrice Chamberlain — In Fitchburg Homestead Lots, map filed of record in the office of the Recorder of Alameda Co, lot 11, blk 8 and imps.... 5 03
45506 Beatrice Chamberlain — In Fitchburg Homestead Lots, map filed of record in the office of the Recorder of Alameda Co, lot 12, blk 9.... 3 52
45506 Beatrice Chamberlain — In Fitchburg Homestead Lots, map filed of record in the office of the Recorder of Alameda Co, strip of land 29 ft by 100 ft nw of lots 11 and 12, blk 9.... 1 26
IN ATHENS PARK.
45531 J W Meyers—In Athens Park, map filed of record in the office of the Recorder of Alameda Co, lot 8, blk 12.... 2 01
45587 Addie B Sharkey—In Athens Park, map filed of record in the office of the Recorder of Alameda Co, sw 20 ft of lot 26 and ne 17.4 of lot 27, blk 14.... 2 76
IN FITCHBURG HOMESTEAD LOTS.
45602 Elizabeth T Harfst—In Fitchburg Homestead Lots, map filed of record in the office of the Recorder of Alameda Co, lot 4 and se 25 ft of lot 3 blk 18, also Resub of Townsite of Fitchburg, map filed of record in the office of the Recorder of Alameda Co, se 75 ft of lot 10, blk 18 and imps.... 7 18
RESUB OF TOWNSITE OF FITCHBURG
45606 Maria Gowne—Resub of Townsite of Fitchburg, map filed of record in the office of the Recorder of Alameda Co, lot 17, blk 18.... 1 26
45608 Mary Bauersmith—Resub of Townsite of Fitchburg, map filed of record in the office of the Recorder of Alameda Co, lot 21, blk 18.... 1 26
45615 J H Beatty—Resub of Townsite of Fitchburg, map filed of record in the office of the Recorder of Alameda Co, lot 39, blk 18.... 1 26
FITCHBURG HOMESTEAD LOTS.
45638 Continental Building and Loan Association Fitchburg Homestead Lots, map filed of record in the office of the Recorder of Alameda Co, lot 4, blk 22 and imps.... 2 26
45646 John A A Anderson—In Fitchburg Homestead Lots, map filed of record in the office of the Recorder of Alameda Co, lot 23, blk 22.... 2 01
45646 John A A Anderson—In Fitchburg Homestead Lots, map filed of record in the office of the Recorder of Alameda Co, lot 24, blk 22.... 2 01
IN ATHENS PARK.
45647 Mary Swanson—In Athens Park, map filed of record in the office of the Recorder of Alameda Co, lot 1, blk 22, and imps.... 2 27
45663 F W Andree—In Athens Park, map filed of record in the office of the Recorder [illegible] 23.... 1 26
45663 F W Andree—In Athens Park, map filed of record in the office of the Recorder of Alameda Co, lot 25 blk 50.... 1 26
45663 F W Andree—In Athens Park, map filed of record in the office of the Recorder of Alameda Co, lot 26.... 1 26
45669 J S Meyers—In Athens Park, map filed of record in the office of the Recorder of Alameda Co, lot 22, blk 23.... 1 26
45660 J S Meyers—In Athens Park, map filed of record in the office of the Recorder of Alameda Co, lot 24, blk 23.... 1 26
45662 J S Meyers—In Athens Park, map filed of record in the office of the Recorder of Alameda Co, lot 26, blk 23.... 1 26
45662 J S Meyers—In Athens Park, map filed of record in the office of the Recorder of Alameda Co, lot 30, blk 23.... 1 26
45664 J S Meyers—In Athens Park, map filed of record in the office of the Recorder of Alameda Co, lot 32, blk 23.... 1 26
RESUB OF TOWNSITE OF FITCHBURG.
45689 I P Sarsfield—Resub of Townsite of Fitchburg, map filed of record in the office of the Recorder of Alameda Co, lot 8, blk 26.... 1 26
45713 C F Sanstrom—Resub of Townsite of Fitchburg, map filed of record in the office of the Recorder of Alameda Co, lot 30, blk 29.... 85
45720 Louis Goldthrope—Resub of Townsite of Fitchburg, map filed of record in the office of the Recorder of Alameda Co, lot 37, blk 29 and imps.... 1 56
45721 Gertrude Catter—Resub of Townsite of Fitchburg, map filed of record in the office of the Recorder of Alameda Co, lot 30.... 1 26
IN ATHENS PARK.
45728 Kate Gallagher—In Athens Park, map filed of record in the office of the Recorder of Alameda Co, lot 5, blk 30.... 1 26
45728 Kate Gallagher—In Athens Park, map filed of record in the office of the Recorder of Alameda Co, lot 6, blk 30.... 1 25
45728 Kate Gallagher—In Athens Park, map filed of record in the office of the Recorder of Alameda Co, lot 7, blk 30.... 1 26
45728 Kate Gallagher—In Athens Park, map filed of record in the office of the Recorder of Alameda Co, lot 8, blk 30.... 1 25
45740 F A Weast and H M and A L Fuller—In Athens Park, map filed of record in the office of the Recorder of Alameda Co, lot 30, blk 30.... 85
45740 F A Weast and H M and A L Fuller—In Athens Park, map filed of record in the office of the Recorder of Alameda Co, lot 32, blk 30.... 86
RESUB OF TOWNSITE OF FITCHBURG
45761 Mary L Jackson—Resub of Townsite of Fitchburg, map filed of record in the office of the Recorder of Alameda Co, lot 29, blk 31.... 1 26
IN FITCHBURG HOMESTEAD LOTS.
45816 Calavada Company (a corporation)—In Fitchburg Homestead Lots, map filed of record in the office of the Recorder of Alameda Co, lot 16 blk 38.... 2 01
45816 Calavada Company (a corporation)—In Fitchburg Homestead Lots, map filed of record in the office of the Recorder of Alameda Co, lot 18, blk 38.... 2 01
45817 Charlotte Lutz—In Fitchburg Homestead Lots, map filed of record in the office of the Recorder of Alameda Co, lot 17, blk 38.... 1 26
45842 Laura M Hammer—In Fitchburg Homestead Lots, map filed of record in the office of the Recorder of Alameda Co, lot 1, blk 40.... 2 01
45850 Mary Spahn—In Fitchburg Homestead Lots, map filed of record in the office of the Recorder of Alameda Co, s w ½ of lot 8, blk 40.... 1 26
45852 H I Thornton—In Fitchburg Homestead Lots, map filed of record in the office of the Recorder of Alameda Co, lot 10, blk 40.... 2 01
45855 H I Thornton—In Fitchburg Homestead Lots, map filed of record in the office of the Recorder of Alameda Co, n e ¼ of lot 18 blk 40.... 1 26
45860 H I Thornton—In Fitchburg Homestead Lots, map filed of record in the office of the Recorder of Alameda Co, lot 21, blk 40.... 2 01
45862 William Mengel—In Fitchburg Homestead Lots, map filed of record in the office of the Recorder of Alameda Co, lot 24, blk 40.... 1 21
IN ATHENS PARK.
45867 F. A. Weast and H. M. Fuller—In Athens Park, map filed of record in the office of the Recorder of Alameda Co, lot 10, blk 41.... 85
[illegible] —In Athens Park, map filed of record in the office of the Recorder of Alameda Co, lot 12, blk 41.... 86
45874 F. A. Weast and H. M. Fuller—In Athens Park, map filed of record in the office of the Recorder of Alameda Co, lot 29, blk 41.... 85
45874 F. A. Weast and H. M. Fuller—In Athens Park, map filed of record in the office of the Recorder of Alameda Co, lot 31, blk 41.... 86
45881 Abe Swartz—In Athens Park, map filed of record in the office of the Recorder of Alameda Co, lot 5, blk 42.... 85
45881 Abe Swartz—In Athens Park, map filed of record in the office of the Recorder of Alameda Co, lot 6, blk 42.... 86
45888 Hattie L Biddle—In Athens Park, map filed of record in the office of the Recorder of Alameda Co, lot 19, blk 42.... 1 26
45888 Hattie L Biddle—In Athens Park, map filed of record in the office of the Recorder of Alameda Co, lot 21, blk 42.... 1 25
45888 Hattie L Biddle—In Athens Park, map filed of record in the office of the Recorder of Alameda Co, lot 22, blk 42.... 1 26
45890 F A Weast and H M Fuller—In Athens Park, map filed of record in the office of the Recorder of Alameda Co, lot 25, blk 42.... 85
45890 F A Weast and H M Fuller—In Athens Park, map filed of record in the office of the Recorder of Alameda Co, lot 26, blk 42.... 86
45890 F A Weast and H M Fuller—In Athens Park, map filed of record in the office of the Recorder of Alameda Co, lot 28, blk 42.... 85
45893 F A Weast and H M Fuller—In Athens Park, map filed of record in the office of the Recorder of Alameda Co, lot 31, blk 42.... 85
45893 F A Weast and H M Fuller—In Athens Park, map filed of record in the office of the Recorder of Alameda Co, lot 33, blk 42.... 85
45893 F A Weast and H M Fuller—In Athens Park, map filed of record in the office of the Recorder of Alameda Co, lot 35, blk 42.... 86
45893 F A Weast and H M Fuller—In Athens Park, map filed of record in the office of the Recorder of Alameda Co, lot 37, blk 42.... 86
45893 F A Weast and H M Fuller—In Athens Park, map filed of record in the office of the Recorder of Alameda Co, lot 39, blk 42.... 85
FITCHBURG HOMESTEAD LOTS.
45898 J H Burrows—In Fitchburg Homestead Lots, map filed of record in the office of the Recorder of Alameda Co, lot 8, blk 43, imps and poll tax 1911.... 4 60
[illegible] Block.
45932 C M Runkle—Resub of Townsite of Fitchburg, map filed of record in the office of the Recorder of Alameda Co, lot 25 blk 50.... 1 26
45932 C M Runkle—Resub of Townsite of Fitchburg, map filed

of record in the office of the Recorder of Alameda Co, lot 27, blk 50.... 1 25
[illegible] site of Fitchburg, map filed of record in the office of the Recorder of Alameda Co, ne 50 ft of lot 43, ne 50 ft of 44, ne 50 ft of lot 45, ne 50 ft of lot 46, ne 50 ft of lot 47 and ne 50 ft of lot 48, blk 50 2 76
45929 Helen M Tucker—Resub of Townsite of Fitchburg, map filed of record in the office of the Recorder of Alameda Co, lot 25, blk 51.... 89
45939 Helen M Tucker—Resub of Townsite of Fitchburg, map filed of record in the office of the Recorder of Alameda Co, lot 26, blk 51.... 1 26
45939 Helen M Tucker — Resub of Townsite of Fitchburg, map filed of record in the office of the Recorder of Alameda Co, lot 27, blk 51.... 89
45939 Helen M Tucker — Resub of Townsite of Fitchburg, map filed of record in the office of the Recorder of Alameda Co, lot 28, blk 51.... 1 26
45939 Helen M Tucker — Resub of Townsite of Fitchburg, map filed of record in the office of the Recorder of Alameda Co, lot 29, blk 51.... 89
45939 Helen M Tucker — Resub of Townsite of Fitchburg, map filed of record in the office of the Recorder of Alameda Co, lot 31, blk 51.... 89
45942 Fannie E Wise — Resub of Townsite of Fitchburg, map filed of record in the office of the Recorder of Alameda Co, ne 50 ft of lots 41 to 48, blk 51.... 3 52
IN ATHENS PARK.
45950 Cora Hager—In Athens Park, map filed of record in the office of the Recorder of Alameda Co, lot 1, blk 53.... 1 26
45950 Cora Hager—In Athens Park, map filed of record in the office of the Recorder of Alameda Co, lot 3, blk 53.... 1 25
IN EAST 14TH ST. VILLA TRACT.
45976 Joseph Dias—In East 14th St Villa Tract, map filed of record in the office of the Recorder of Alameda Co, lot 23, blk A and imps.... 2 26
45977 Frank Freias — In East 14th [illegible] of record in the office of the Recorder of Alameda Co, lot 24, blk A and imps.... 2 26
45984 John A Campiano—In East 14th St. Villa Tract, map filed of record in the office of the Recorder of Alameda Co, lot 5, blk B.... 1 56
46008 D V Connor—In East 14th St. Villa Tract, map filed of record in the office of the Recorder of Alameda Co, lot 34, blk B.... 1 91
46014 Mabel Macfarland—In East 14th St. Villa Tract, map filed of record in the office of the Recorder of Alameda Co, lot 52, blk B.... 1 56
46015 Elizabeth J Macfarland — In East 14th St. Villa Tract, map filed of record in the office of the Recorder of Alameda Co, lot 53, blk B.... 6 43
46044 Charles J Woodbury—In East 14th St. Villa Tract, map filed of record in the office of the Recorder of Alameda Co, lot 33, blk C and imps.... 2 96
46047 Anna Hamlyn—In East 14th St. Villa Tract, map filed of Record in the office of the Recorder of Alameda Co, lot 3, blk D.... 1 55
46047 Anna Hamlyn—In East 14th St Villa Tract, map filed of record in the office of the Recorder of Alameda Co, lot 4, blk D.... 1 56
46050 Annie Vickers—In East 14th St. Villa Tract, map filed of record in the office of the Recorder of Alameda Co, lot 4, blk E.... 2 61
46051 Luella F Black—In East 14th St. Villa Tract, map filed of record in the office of the Recorder of Alameda Co, lot 5, blk E.... 1 55
46051 Luella F Black—In East 14th St Villa Tract, map filed of record in the office of the Recorder of Alameda Co, lot 6, blk E.... 1 56
46051 Luella F Black—In East 14th St Villa Tract, map filed of record in the office of the Recorder of Alameda Co, lot 7, blk E.... 1 55
46051 Luella F Black—In East 14th St Villa Tract, map filed of record in the office of the Recorder of Alameda Co, lot 8, blk E.... 1 56
BUENA VENTURA TRACT.
46109 Thomas Brassard — Buena Ventura Tract, map filed of record in the office of the Recorder of Alameda Co, lot 22, blk C.... 3 67
22, blk C and imps.... 3 67
46114 A L Payne—Buena Ventura Tract, map filed of record in the office of the Recorder of Alameda Co, lot 1, blk D.... 3 52
46119 A G Lamb—Buena Ventura Tract, map filed of record in the office of the Recorder of Alameda Co, se 11 ft of lot 5 and ne 20 ft of lot 6, blk D and imps.... 12 56
EVERETT TRACT.
46135 Mrs Lizzie Henderson—In Everett Tract, map filed of record in the office of the Recorder of Alameda Co, lot 37, blk A.... 1 26
46135 Mrs Lizzie Henderson—In Everett Tract, map filed of record in the office of the Recorder of Alameda Co, lot 38, blk A.... 1 25
46135 Mrs Lizzie Henderson—In Everett Tract, map filed of record in the office of the Recorderof Alameda Co, lot 39, blk A.... 1 26
46135 Mrs Lizzie Henderson—In Everett Tract, map filed of record in the office of the Recorder of Alameda Co, lot 40, blk A.... 1 25
46135 Mrs Lizzie Henderson—In Everett Tract, map filed of record in the office of the Recorder of Alameda Co, lot 41, blk A and imps.... 2 76
46172 W F Kroll—In Everett Tract, map filed of record in the office of the Recorder of Alameda Co, lot 14, blk C.... 1 26
46190 A C Caldwell—In Everett Tract, map filed of record in the office of the Recorder of Alameda Co, lot 75, blk C.... 1 26
46203 Helen M Adams—In Everett Tract, map filed of record in the office of the Recorder of Alameda Co, lot 34, blk D.... 1 26
AMENDED MAP OF MELROSE EXTENSION.
46225 Magdelena Newbaumer — Amended Map of Melrose Extension, map filed of record in the office of the Recorder of Alameda Co, lot 14, blk 6.... 1 56
IN PARTITION MAP HARALSON VS. RENWICK.
46256 Anna Witck — In Partition Map Haralson vs Renwick, map filed of record in the office of the Recorder of Alameda Co, pce of ld beg at a pt on the most w cor of lot 4, th ne 940 24-100 ft, se 76 62-100 ft, sw to E 14th st, nw to beg, por of lot 4, contg 1.69 acres and imps. 22 36
46265 Gallus Bucher — In Partition Map Haralson vs. Renwick, map filed of record in the office of the Recorder of [illegible] a pt on the se line of 73rd ave, 223.95 ft ne fm E 14th st, th ne 80 ft by 120 ft se, por of lot 4.... 4 02
46272 C C Baker—In Partition Map Haralson vs. Renwick, map filed of record in the office of the Recorder of Alameda Co, pce of ld beg at a pt on the ne line of Lockwood ave, 200 ft se fm 73rd ave, th se 50 ft by 200 ft ne, por of lot 2.... 3 52
FITCHBURG ADDITION TRACT.
46298 C B Safritt—Fitchburg Addition Tract, map filed of record in the office of the Recorder of Alameda Co, lot 9.... 2 01
46298 C B Safritt—Fitchburg Addition Tract, map filed of record in the office of the Recorder of Alameda Co, lot 10.... 2 01
RESUBDIVISION OF LOTS 13 TO 17 IN

BAKER'S SUBDIVISION OF POR OF LOT 1 YOAKUM TRACT.
46388 J T. Fraser—Redivision of lots 12 to 17 in Baker's subdivision of por of lot 1 of the Yoakum Tract, map filed of record in the office of the Recorder of Alameda Co, lot 16, blk A.... 1 26
IN RESUB OF WELD TRACT.
46374 Henry Schmidt—In Resub of Weld Tract, map filed of record in the office of the Recorder of Alameda Co, lot 12, blk A.... 2 01
46374 Henry Schmidt—In Resub of Weld Tract, map filed of record in the office of the Recorder of Alameda Co, lot 13, blk A.... 2 01
46387 Ella F Chapman—In Resub of Weld Tract, map filed of record in the office of the Recorder of Alameda Co, lot 7, blk B.... 1 21
46387 Ella F Chapman—In Resub of Weld Tract, map filed of record in the office of the Recorder of Alameda Co, lot 8, blk B.... 1 55
46387 Ella F Chapman—In Resub of Weld Tract, map filed of record in the office of the Recorder of Alameda Co, lot 9, blk B and imps.... 1 91
46396 Arthur M Carrier—In Resub of Weld Tract, map filed of record in the office of the Recorder of Alameda Co, lot 26, blk B.... 1 20
46396 Arthur M Carrier—In Resub of Weld Tract, map filed of record in the office of the Recorder of Alameda Co, lot 27, blk B.... 1 21
46417 L Guggenwick—In Searle's Tract, map filed of record in the office of the Recorder of Alameda Co, lot 3.... 5 03
46425 Paul Max Gohler—In Searle's Tract, map filed of record in the office of the Recorder of Alameda Co, se 5 ft of lots 12, 13 and 14.... 1 26
46426 Enoch E Chakurian — In Searle's Tract, map filed of record in the office of the Recorder of Alameda Co, lot 15.... 2 76
46443 Samuel McCormick — In Searle's Tract, map filed of record in the office of the Recorder of Alameda Co, lot 38.... 2 76
46443 Samuel McCormick — In Searle's Tract, map filed of record in the office of the Recorder of Alameda Co, lot 40.... 2 76
46458 Eugene Costa—In Searle's Tract, map filed of record in the office of the Recorder of Alameda Co, lot 64.... 2 76
46464 Edna M and Lucy Maxwell—In Searle's Tract, map filed of record in the office of the Recorder of Alameda Co, lot 70.... 1 56
46471 George C Cramer—In Searle's Tract, map filed of record in the office of the Recorder of Alameda Co, lot 80, imps and poll tax for 1911.... 4 50
MAP OF LOTS 6-7-8 YOAKUM TRACT
46501 Robert F Norling—In Map of Lots 6-7-8 Yoakum Tract, map filed of record in the office of the Recorder of Alameda Co, pce of ld beg at a point on the nw line of 69th ave 40 ft sw from ne line of lot 8, th sw 40 ft by 118 ft nw, por of lot 8 and imps.... 5 07
46517 Florence E Norling—In Map of Lots 6-7-8, Yoakum Tract, map filed of record in the office of the Recorder of Alameda Co, pce of ld beg at a point on the se line of 69th ave 250 ft sw from ne line of lot 8, th sw 50 ft by 118 ft se, por of lot 8 and imps.... 11 06
46519 Hattie Benton—In Map of Lots 6-7-8, Yoakum Tract, map filed of record in the office of the Recorder of Alameda Co, pce of ld beg at a point on the se line of 69th ave 100 ft sw from ne line of lot 8, th sw 100 ft by 118 ft se, por

16, blk F 1 26
47150 Ernest L Dawson—Map of the Resubdivision of the Kinsell Tract, map filed of record in the office of the Recorder of Alameda Co, lot 11, blk F 1 26
47161 Julia L Price—Map of the Resubdivision of the Kinsell Tract, map filed of record in the office of the Recorder of Alameda Co, lot 20, blk G 2 12
47161 Julia L Price—Map of the Resubdivision of the Kinsell Tract, map filed of record in the office of the Recorder of Alameda Co, lot 21, blk G 2 12
47205 Walter Dickey—Map of the Kinsell Tract, map filed of record in the office of the Recorder of Alameda Co, lot 12, blk J 2 12
47205 Walter Dickey—Map of the Resubdivision of the Kinsell Tract, map filed of record in the office of the Recorder of Alameda Co, lot 13, blk J and imps 4 55
47217 J J Rodgers—Map of the Resubdivision of the Kinsell Tract, map filed of record in the office of the Recorder of Alameda Co, lot 30, blk J 2 12
47217 J J Rodgers—Map of the Resubdivision of the Kinsell Tract, map filed of record in the office of the Recorder of Alameda Co, lot 31, blk J and imps 3 74
47227 Kintaro Kimura et al—Map of the Resubdivision of the Kinsell Tract, map filed of record in the office of the Recorder of Alameda Co, entire blk M 31 28
47228 Kintaro Kimura et al—Map of the Resubdivision of the Kinsell Tract, map filed of record in the office of the Recorder of Alameda Co, entire blk M prop 2 25
47236 T A Neal—Map of the Resubdivision of the Kinsell Tract, map filed of record in the office of the Recorder of Alameda Co, lot 20, blk N 1 81
47236 T A Neal—Map of the Resubdivision of the Kinsell Tract, map filed of record in the office of the Recorder of Alameda Co, lot 21, blk N 1 81
47244 J I Hansen and wife—Map of the Resubdivision of the Kinsell Tract map filed of record in the office of the Recorder of Alameda Co, lot 37, blk N 2 93
47244 J I Hansen and wife—Map of the Resubdivision of the Kinsell Tract, map filed of record in the office of the Recorder of Alameda Co, lot 38, blk N 1 81
47264 J A Petty—Map of the Resubdivision of the Kinsell Tract, map filed of record in the office of the Recorder of Alameda Co, lot 1, blk P 88
47264 J A Petty—Map of the Resubdivision of the Kinsell Tract, map filed of record in the office of the Recorder of Alameda Co, lot 2, blk P 87
47264 J A Petty—Map of the Resubdivision of the Kinsell Tract, map filed of record in the office of the Recorder of Alameda Co, lot 3, blk P 88
47264 J A Petty—Map of the Resubdivision of the Kinsell Tract, map filed of record in the office of the Recorder of Alameda Co, lot 4, blk P 88
47264 J A Petty—Map of the Resubdivision of the Kinsell Tract, map filed of record in the office of the Recorder of Alameda Co, lot 5, blk P 88
47264 J A Petty—Map of the Resubdivision of the Kinsell Tract, map filed of record in the office of the Recorder of Alameda Co, lot 86, blk P 88
47268 James E White—Map of the Resubdivision of the Kinsell Tract, map filed of record in the office of the Recorder of Alameda Co, lot 11, blk P 1 31
47272 F W Stapff—Map of the Resubdivision of the Kinsell Tract, map filed of record in the office of the Recorder of Alameda Co, lot 17, blk P 1 31
47272 F W Stapff—Map of the Resubdivision of the Kinsell Tract, map filed of record in the office of the Recorder of Alameda Co, lot 18, blk P.. 1 31
IN KINSELL TRACT NO. 2.
47303 Anton Nielsen — In Kinsell Tract No 2, map filed of record in the office of the Recorder of Alameda Co, lot 31, blk 1 ..... 2 93
47303 Anton Nielsen — In Kinsell Tract No 2, map filed of record in the office of the Recorder of Alameda Co, lot 32, blk 1 ..... 2 93
47308 Anna M Foye—In Kinsell Tract No 2, map filed of record in the office of the Recorder of Alameda Co, lot 38, blk 1 ..... 1 63
47334 Annie and Domonick Gallagher—In Kinsell Tract No 2, map filed of record in the office of the Recorder of Alameda Co, ne 105 ft of lot 6, blk 3 ..... 2 39
47337 John Waisanen — In Kinsell Tract No 2, map filed of record in the office of the Recorder of Alameda Co, all of lots 9 and 10, the sw 5 ft of lots 5, 6, 7 and 8 and the nw 8.5 ft of 39 and 40, blk 3 and imps 22 37
47351 Clarise Blanchard Snelling—In Kinsell Tract No 2, map filed of record in the office of the Recorder of Alameda Co, lot 33, blk 3 ..... 2 93
47387 Glenn Patrick — In Kinsell Tract No 2, map filed of record in the office of the Recorder of Alameda Co, lot 8, blk 7 ..... 2 93
47387 Marshall J Hawkins—In Kinsell Tract No 2, map filed of record in the office of the Recorder of Alameda Co, lot 14, blk 7 ..... 2 12
47404 J F Paulk—In Kinsell Tract No 2, map filed of record in the office of the Recorder of Alameda Co, lot 9, blk 8 and imps 2 01
47404 J F Paulk—In Kinsell Tract No 2, map filed of record in the office of the Recorder of Alameda Co, lot 10, blk 8.. 1 26
47425 F A Weast—In Kinsell Tract No 2, map filed of record in the office of the Recorder of Alameda Co, lot 13, blk 11.. 2 12
47425 F A Weast—In Kinsell Tract No 2, map filed of record in the office of the Recorder of Alameda Co, lot 14, blk 11.. 2 12
47428 Edward Henderson and E N Tapscott—In Kinsell Tract No 2, map filed of record in the office of the Recorder of Alameda Co, lot 19, blk 11.. 2 12
47448 Alben R Pehrson—In Kinsell Tract No 2, map filed of record in the office of the Recorder of Alameda Co, lot 17, blk 12 ..... 2 12
47448 Alben R Pehrson—In Kinsell Tract No 2, map filed of record in the office of the Recorder of Alameda Co, lot 18, blk 12 ..... 2 12
47449 A F Pehrson—In Kinsell Tract No 2, map filed of record in the office of the Recorder of Alameda Co, lot 19, blk 12 ..... 2 12
47449 A F Pehrson—In Kinsell Tract No 2, map filed of record in the office of the Recorder of Alameda Co, lot 20, blk 12.. 2 12
47449 A F Pehrson—In Kinsell Tract No 2, map filed of record in the office of the Recorder of Alameda Co, lot 21, blk 12.. 2 12
47449 A F Pehrson—In Kinsell Tract No 2, map filed of record in the office of the Recorder of Alameda Co, lot 22, blk 12.. 2 12
47449 A F Pehrson—In Kinsell Tract No 2, map filed of record in the office of the Recorder of Alameda Co, lot 23, blk 12.. 2 12
47449 A F Pehrson—In Kinsell Tract No 2, map filed of record in the office of the Recorder of Alameda Co, lot 24, blk 12.. 2 12
47449 A F Pehrson—In Kinsell Tract No 2, map filed of record in the office of the Recorder of Alameda Co, lot 25, blk 12.. 2 12
47449 A F Pehrson—In Kinsell Tract No 2, map filed of record in the office of the Recorder of Alameda Co, lot 26, blk 12.. 2 12
47449 A F Pehrson—In Kinsell Tract No 2, map filed of record in the office of the Recorder of Alameda Co, lot 27, blk 12.. 2 12
47449 A F Pehrson—In Kinsell Tract No 2, map filed of record in the office of the Recorder of Alameda Co, lot 28, blk 12.. 2 12
47449 A F Pehrson—In Kinsell Tract No 2, map filed of record in the office of the Recorder of Alameda Co, lot 29, blk 12 ..... 2 12
47449 A F Pehrson—In Kinsell Tract No 2, map filed of record in the office of the Recorder of Alameda Co, lot 30, blk 12 ..... 1 26
47452 J A Beidman—In Kinsell Tract No 2, map filed of record in the office of the Recorder of Alameda Co, lot 32, blk 12 ..... 1 26
47461 Max Schmidt — In Kinsell Tract No 2, map filed of record in the office of the Recorder of Alameda Co, lot 9, blk 13 ..... 2 12
47461 Max Schmidt—In Kinsell Tract No 2, map filed of record in the office of the Recorder of Alameda Co, lot 10, blk 13.. 2 12
47465 John G Pegg—In Kinsell Tract No 2, map filed of record in the office of the Recorder of Alameda Co, lot 17, blk 13.. 2 12
47472 Forrest S Hanford—In Kinsell Tract No 2, map filed of record in the office of the Recorder of Alameda Co, lot 27, blk 13 ..... 2 12
47472 Forrest S Hanford—In Kinsell Tract No 2, map filed of record in the office of the Recorder of Alameda Co, lot 28, blk 13 ..... 2 12
47482 Edward Henderson and E N Tapscott—In Kinsell Tract No 2, map filed of record in the office of the Recorder of Alameda Co, lot 24, blk 16 ..... 1 31
47493 John Rapp—In Kinsell Tract No 2, map filed of record in the office of the Recorder of Alameda Co, lot 25, blk 15 ..... 1 31
47505 Charles D W Harris—In Kinsell Tract No 2, map filed of record in the office of the Recorder of Alameda Co, lot 7, blk 17 ..... 1 31
47517 Edward Henderson and E N Tapscott—In Kinsell Tract No 2, map filed of record in the office of the Recorder of Alameda Co, lot 24, blk 17 ..... 1 31
47517 Edward Henderson and E N Tapscott—In Kinsell Tract No 2, map filed of record in the office of the Recorder of Alameda Co, lot 25, blk 17 ..... 1 31
47541 G C Walker—In Kinsell Tract No 2, map filed of record in the office of the Recorder of Alameda Co, lot 24, blk 18 ..... 1 31
47541 G C Walker—In Kinsell Tract No 2, map filed of Record in the office of the Recorder of Alameda Co lot 26, blk 18 ..... 1 31
IN ELMHURST PARK.
47566 Mrs L M M Hargraves—In Elmhurst Park, map filed of record in the office of the Recorder of Alameda Co, lot 5 ..... 1 31
47566 Mrs L M M Hargraves—In Elmhurst Park, map filed of record in the office of the Recorder of Alameda Co, lot 6 ..... 1 31
47571 Mrs James Dagleish—In Elmhurst Park, map filed of record in the office of the Recorder of Alameda Co, lot 12 ..... 1 31
47573 G August Weihe—In Elmhurst Park, map filed of record in in the office of the Recorder of Alameda Co, lot 14 ... 1 31
47580 H A Hilton—In Elmhurst Park, map filed of record the off ice of the Recorder of Alameda Co, lot 27 .. 1 31
47580 H A Hilton—In Elmhurst Park map filed of record in the office of the Recorder of Alameda Co, lot 28..... 1 31
47598 David Ratner—In Elmhurst Park, map filed of record in in the office of the Recorder of Alameda Co, lot 56 .... 1 31
47598 David Ratner—In Elmhurst Park, map filed of record in in the office of the Recorder of Alameda Co lot 57 .... 1 31
47601 Frank Baldaci—In Elmhurst Park, map filed of record in the office of the Recorder of Alameda Co lot 61.. 88
47601 Frank Baldaci—In Elmhurst Park, map filed of record in the office of the Recorder of Alameda Co, lot 62.. 88
47609 C August Weihe—In Elmhurst Park, map filed of record in the office of the Recorder of Alameda Co, lot 81 ..... 1 31
47616 John T Graham—In Elmhurst Park, map filed of record in the office of the Recorder of Alameda Co, lot 90 88
47616 John T Graham—In Elmhurst Park, map filed of record in the office of the Recorder of Alameda Co, lot 91 88
47616 John T Graham—In Elmhurst Park, map filed of record in the office of the Recorder of Alameda Co, lot 92 and imps 1 63
47616 John T Graham—In Elmhurst Park, map filed of record in the office of the Recorder of Alameda Co, lot 93 88
ELMHURST PARK NO. 2.
47635 Henry A Thompson—Elmhurst Park No 2, map filed of record in the office of the Recorder of Alameda Co, lot 26 88
47635 Henry A Thompson—Elmhurst Park No 2, map filed of record in the office of the Recorder of Alameda Co, lot 27 88
47637 Henry A Thompson—Elmhurst Park No 2, map filed of record in the office of the Recorder of Alameda Co, lot 29 88
47641 Henry A Thompson—Elmhurst Park No 2, map filed of record in the office of the Recorder of Alameda Co, lot 35 87
47641 Henry A Thompson—Elmhurst Park No 2, map filed of record in the office of the Recorder of Alameda Co lot 36 88
47641 Henry A Thompson—Elmhurst Park No 2, map filed of record in the office of the Recorder of Alameda Co, lot 37 88
47641 Henry A Thompson—Elmhurst Park No 2, map filed of record in the office of the Recorder of Alameda Co, lot 38 88
47641 Henry A Thompson—Elmhurst Park No 2, map filed of record in the office of the Recorder of Alameda Co, lot 39 88
47641 Henry A Thompson—Elmhurst Park No 2, map filed of record in the office of the Recorder of Alameda Co, lot 40 88
47641 Henry A Thompson—Elmhurst Park No 2, map filed of record in the office of the Recorder of Alameda Co, lot 41 88
47643 Henry A Thompson—Elmhurst Park No 2, map filed of record in the office of the Recorder of Alameda Co, lot 46 88
47645 Henry A Thompson—Elmhurst Park No 2, map filed of record in the office of the Recorder of Alameda Co, lot 48 88
47647 J H Simpson — Elmhurst Park No. 2, map filed of record in the office of the Recorder of Alameda Co, lot 49 88
47647 J H Simpson — Elmhurst Park No. 2, map filed of record in the office of the Recorder of Alameda Co, lot 51 ..... 1 31
47647 J H Simpson — Elmhurst Park No. 2, map filed of record in the office of the Recorder of Alameda Co, lot 52 ..... 1 31
47647 J. H. Simpson—Elmhurst Park No. 2, map filed of record in the office of the Recorder of Alameda Co, lot 53 ..... 1 31
47655 C Robert Carlson — Elmhurst Park No. 2, map filed of record in the office of the Recorder of Alameda Co, lot 67 1 31
47656 Dolores Schloh — Elmhurst Park No. 2, map filed of record in the office of the Recorder of Alameda Co, lot 68 ..... 1 31
47658 Henry A Thompson—Elmhurst Park No. 2, map filed of record in the office of the Recorder of Alameda Co, lot 70 88
47660 Henry A Thompson—Elmhurst Park No. 2, map filed of record in the office of the Recorder of Alameda Co, lot 73 88
47675 J H Deering—Elmhurst Park No. 2, map filed of record in the office of the Recorder of Alameda Co, lot 102 ..... 1 31
47675 J. H. Deering—Elmhurst Park No. 2, map filed of record in the office of the Recorder of Alameda Co, lot 103 ..... 1 31
47680 Elizabeth Thompson—Elmhurst Park No 2, map filed of record in the office of the Recorder of Alameda Co, lot 114 88
47680 Elizabeth Thompson—Elmhurst Park No 2, map filed of record in the office of the Recorder of Alameda Co, lot 115 88
47683 J. A. Parker—Elmhurst Park No. 2, map filed of record in the office of the Recorder of Alameda Co, lot 118 88
47683 J. A. Parker—Elmhurst Park No. 2, map filed of record in the office of the Recorder of Alameda Co, lot 119 88
47683 J. A. Parker—Elmhurst Park No. 2, map filed of record in the office of the Recorder of Alameda Co, lot 120 88
47687 J A Parker—Elmhurst Park No. 2, map filed of record in the office of the Recorder of Alameda Co, lot 124 88
47687 J. A. Parker—Elmhurst Park No. 2, map filed of record in the office of the Recorder of Alameda Co, lot 125 and imps 2 39
IN ROSE TRACT.
47688 Henry A Thompson—In Rose Tract, map filed of record in the office of the Recorder of Alameda Co, lot 1 88
47690 Henry A Thompson—In Rose Tract map filed of record in the office of the Recorder of Alameda Co, lot 3..... 88
47690 Henry A Thompson—In Rose Tract, map filed of record in the office of the Recorder of Alameda Co, lot 4 88
47690 Henry A Thompson—In Rose Tract, map filed of record in the office of the Recorder of Alameda Co, lot 5 88
47693 A C Standford—In Rose Tract, map filed of record in the office of the Recorder of Alameda Co lot 8..... 88
47694 Alice B McComb—In Rose Tract, map filed of record in the office of the Recorder of Alameda Co, lot 9 88
47695 Z Tiffany—In Rose Tract, map filed of record in the office of the Recorder of Alameda Co, lot 10 ..... 1 31
47699 Eugene L Andrews—In Rose Tract, map filed of record in the office of the Recorder of Alameda Co, pce of ld beg at a point on the sw line of 5th st 130.09 ft nw from 84th ave, th nw 48.61 ft sw 518.34 ft se 39.22 ft ne 520.08 ft to beg..... 3 12
47700 A C Standford — In Rose Tract, map filed of record in the office of the Recorder of Alameda Co, lot 15 88
47701 Mary A Smith—In Rose Tract, map filed of record in the office of the Recorder of Alameda Co, lot 16 ..... 1 31
47706 A C Standford—In Rose Tract, map filed of record in the office of the Recorder of Alameda Co, lot 27 88
47715 William M Coffee—In Rose Tract, map filed of record in the office of the Recorder of Alameda Co, lot 38 ..... 1 31
47715 William M Coffee—In Rose Tract, map filed of record in the office of the Recorder of Alameda Co, lot 39 1 31
47718 Henry A Thompson—In Rose Tract, map filed of record in the office of the Recorder of Alameda Co, lot 43 88
47719 Joseph Wasser — In Rose Tract, map filed of record in the office of the Recorder of Alameda Co, lot 44 ..... 1 31
47720 A C Standford—In Rose Tract, map filed of record in the office of the Recorder of Alameda Co, lot 45 88
47720 A C Standford — In Rose Tract, map filed of record in the office of the Recorder of Alameda Co, lot 46 88
47725 A C Standford—In Rose Tract, map filed of record in the office of the Recorder of Alameda Co, lot 58..... 88
47744 Gustavus Dorges—In Rose Tract, map filed of record in the office of the Recorder of Alameda Co, lot 223 ..... 1 31
47753 A L Payne—In Rose Tract, map filed of record in the office of the Recorder of Alameda Co, lot 235 ..... 1 31
IN MOSS TRACT (AMENDED) MAP.
47792 A P Hamberg—In Moss Tract (Amended) Map, map filed of record in the office of the Recorder of Alameda Co, lot 10, blk B 2 93
47824 Gustav H W Dieke—In Moss Tract (Amended) Map, map filed of record in the office of the Recorder of Alameda Co, lots 9 and 10, blk D, poll tax for 1911 ..... 4 50
47826 J R Wilson—In Moss Tract (Amended), Map, map filed of record in the office of the Recorder of Alameda Co, lot 13, blk D..... 1 63
47826 J R Wilson—In Moss Tract (Amended) Map, map filed of record in the office of the Recorder of Alameda Co, lot 14, blk D and imps..... 5 42
47886 George F Hilton—In Moss Tract (Amended) Map, map filed of record in the office of the Recorder of Alameda Co, lot 5, blk E..... 2 93
47836 George F Hilton—In Moss Tract (Amended) Map, map filed of record in the office of the Recorder of Alameda Co, lot 37 88
47836 George F Hilton—In Moss Tract (Amended), Map, map filed of record in the office of the Recorder of Alameda Co, lot 38 88
47862 Sabina A McLaughlin—In Moss Tract (Amended) Map, map filed of record in the office of the Recorder of Alameda Co, lot 19, blk F..... 1 63
47862 Sabina A McLaughlin—In Moss Tract (Amended) Map, map filed of record in the office of the Recorder of Alameda Co, lot 20, blk F and imps.. 4 66
47862 Sabina A McLaughlin—In Moss Tract (Amended) Map, map filed of record in the office of the Recorder of Alameda Co, lot 21, blk F..... 1 63
47862 Sabina A McLaughlin—In Moss Tract (Amended) Map, map filed of record in the office of the Recorder of Alameda Co, lot 22, blk F..... 1 63
47888 Mority Fravi—In Moss Tract (Amended) Map, map filed of record in the office of the Recorder of Alameda Co, lot 26, blk G and imps..... 6 17
47888 Irving M Metsler—In Moss Tract (Amended) Map, map filed of record in the office of the Recorder of Alameda Co, lot 10, blk H..... 1 63
47897 Jacob Jensen—In Moss Tract (Amended) Map, map filed of record in the office of the Recorder of Alameda Co, lot 23, blk H and imps..... 6 17
47897 Jacob Jensen—In Moss Tract (Amended) Map, map filed of record in the office of the Recorder of Alameda Co, lot 24, blk H 1 64
47922 Mary J Moss et al—In Moss Tract (Amended) Map, map map filed of record in the office of the Recorder of Alameda Co, lot 5, blk J..... 1 63
47928 J W Jones—In Moss Tract (Amended) Map, map filed of record in the office of the Recorder of Alameda Co, lot 7, blk K..... 3 90
47955 German Lutheran Synod—In Moss Tract (Amended) Map, map filed of record in the office of the Recorder of Alameda Co, lot 26, blk K..... 2 93
47960 Ernest T Matterson—In Moss Tract (Amended) Map, map filed of record in the office of the Recorder of Alameda Co, lot 7 and the ne ½ of lot 6, blk L..... 4 55
47969 E Fiert—In Moss Tract (Amended) Map, map filed of record in the office of the Recorder of Alameda Co, lot 22, blk L..... 2 93
48041 Antonio C Pacheco—In Moss Tract (Amended) Map, map filed of record in the office of the Recorder of Alameda Co, lot 7, blk Q 1 64
48041 Antonio C Pacheco—In Moss Tract (Amended) Map, map filed of record in the office of the Recorder of Alameda Co, lot 8, blk Q..... 1 65
48043 Annie Gallagher — In Moss Tract (Amended) Map, map filed of record in the office of the Recorder of Alameda Co, lot 11, blk Q..... 1 63
48086 Leo Frye — In Moss Tract (Amended) Map, map filed of record in the office of the Recorder of Alameda Co, lot 26, blk T..... 1 63
48128 Mary Gaspar—In Moss Tract (Amended) Map, map filed of record in the office of the Recorder of Alameda Co, lot 24, blk W and imps 6 17
48131 F M Sponagle—In Moss Tract (Amended) Map, map filed of record in the office of the Recorder of Alameda Co, lot 1, blk X and imps 6 98
48131 F M Sponagle—In Moss Tract (Amended) Map, map filed of record in the office of the Recorder of Alameda Co, lot 2, blk X..... 2 93
IN RESUB OF BLOCK Y OF MOSS TRACT.
48143 Lulu S Taylor—In Resub of Block Y of Moss Tract, map filed of record in the office of the Recorder of Alameda Co, lot 5, blk 1.. 2 12
48155 Herbert and Louise Collins—In Resub of Block Y of Moss Tract, map filed of record in the office of the Recorder of Alameda Co, lot 16, blk 4 ..... 1 26
48155 Herbert and Louise Collins—In Resub of Block Y of Moss Tract, map filed of record in the office of the Recorder of Alameda Co, lot 17, blk 4 ..... 1 26
IN AUSEON'S MOSS TRACT.
48159 Ernest T Matteson—In Auseon's Moss Tract, map filed of record in the office of the Recorder of Alameda Co, lot 5, blk 1 ..... 2 12
48159 Ernest T Matteson—In Auseon's Moss Tract, map filed of record in the office of the Recorder of Alameda Co, lot 6, blk 1 ..... 2 12
48160 Mary Van Ostrand—In Auseon's Moss Tract, map filed of record in the office of the Recorder of Alameda Co, lot 7, blk 1 ..... 1 26
48160 Mary Van Ostrand—In Auseon's Moss Tract, map filed of record in the office of the Recorder of Alameda Co, lot 8, blk 1 and imps.. 6 93
48161 Ernest T Matteson—In Auseon's Moss Tract, map filed of record in the office of the Recorder of Alameda Co, lot 9, blk 1 ..... 2 12
48161 Ernest T Matteson—In Auseon's Moss Tract, map filed of record in the office of the Recorder of Alameda Co, lot 10, blk 1 ..... 2 12
48168 Irene H Dodd—In Auseon's Moss Tract, map filed of record in the office of the Recorder of Alameda Co, lot 22, blk 1 ..... 1 26
48168 Irene H Dodd—In Auseon's Moss Tract, map filed of record in the office of the Recorder of Alameda Co, lot 23, blk 1 ..... 1 26
48168 Irene H Dodd—In Auseon's Moss Tract, map filed of record in the office of the Recorder of Alameda Co, lot 24, blk 1 ..... 1 26
48186 Mary T Moran—In Auseon's Moss Tract, map filed of record in the office of the Recorder of Alameda Co, lot 6, blk 3 ..... 2 12
48186 Mary T Moran—In Auseon's Moss Tract, map filed of record in the office of the Recorder of Alameda Co, lot 7, blk 3 ..... 2 12
48197 Alfonso Ursini—In Auseon's Moss Tract, map filed of record in the office of the Recorder of Alameda Co, lot 1, blk 4 ..... 2 93
48197 Alfonso Ursini—In Auseon's Moss Tract, map filed of record in the office of the Recorder of Alameda Co, lot 2, blk 4 ..... 2 12
48205 Nichols Malijen—In Auseon's Moss Tract, map filed of record in the office of the Recorder of Alameda Co, lot 17, blk 4 ..... 1 26
48205 Nichols Malijen—In Auseon's Moss Tract, map filed of record in the office of the Recorder of Alameda Co, lot 18, blk 4 and imps 2 01
48238 Robert Robb—In Auseon's Moss Tract, map filed of record in the office of the Recorder of Alameda Co, lot 15, blk 4 and imps..... 4 55
48241 Matteo Cirella—In Auseon's Moss Tract, map filed of record in the office of the Recorder of Alameda Co, lot 6, blk 19, poll tax for 1911 ..... 4 50
STONE'S SUBDIVISION, LOTS 13 AND 14.
48249 J A Parker—Stone's Subdivision, Lots 13 and 14, map filed of record in the office of the Recorder of Alameda Co, ne 57.44 ft of sw 115.44-100 ft of lot 13, containing 1 acre and imps 31 28
IN GRAND AVE. PARK TRACT.
48254 L E Almquist—In Grand Ave Park Tract, map filed of record in the office of the Recorder of Alameda Co, lot 1 and imps 2 39
48258 Mollie Nelson—In Grand Ave Park Tract, map filed of record in the office of the Recorder of Alameda Co, lot 5 and se 2 ft of lot 4 and imps 13 46
IN MADISON SQUARE.
48280 Geo W Austin—In Madison Square, map filed of record in the office of the Recorder of Alameda Co, lot 3 and imps 9 41
Madison Square, map filed of record in the office of the Recorder of Alameda Co, lot 4 and imps 3 15
48311 G Demtrice, E Bozzone and J Partinico — In Madison Square, map filed of record in the office of the Recorder of Alameda Co, lot 45 ..... 2 81
Madison Square, map filed of record in the office of the Recorder of Alameda Co, lot 56 ..... 2 39
48389 Peter W Treuel—In Madison Square, map filed of record in the office of the Recorder of Alameda Co, lot 106 and imps 10 25
48441 Ida M Peabody—In Madison Square, map filed of record in the office of the Recorder of Alameda Co, lot 207.. 2 39
48441 Ida M Peabody—In Madison Square, map filed of record in the office of the Recorder of Alameda Co, lot 208 and imps 12 98
48450 Joseph Felder—In Madison Square, map filed of record in the office of the Recorder of Alameda Co, lot 221 and imps 7 69
48464 Irwin C Porter—In Madison Square, map filed of record in the office of the Recorder of Alameda Co, lot 238 imps and poll tax for 1911 4 50
48470 William Nettleton—In Madison Square, map filed of record in the office of the Recorder of Alameda Co, lot 245. ..... 2 01
48486 Philip C Gorman—In Madison Square, map filed of record in the office of the Recorder of Alameda Co, lot 262 and imps 8 60
MAP OF FRANK SILVA TRACT RE-SUB.
48523 Joseph Vierra Golarte et al—Map of Frank Silva Tract Re-sub, map filed of record in the office of the Recorder of Alameda Co, lot 39, containing 1.082 acres 13 46
48523 Joseph Vierra Golarte et al—Map filed of record in the office of the Recorder of Alameda Co, lot 40, containing 1.022 acres and imps 15 08
48528 Venilia R Parker—Map of Frank Silva Tract Re-sub, map filed of record in the office of the Recorder of Alameda Co, pce of ld beg at a point on the ss line of Brighton ave 153.5 ft sw from Foothill Boulevard, th sw 30 ft by 120 ft se, por of lot 19 ..... 2 93
48535 Frank R Soares—Map of Frank Silva Tract Re-sub, map filed of record in the office of the Recorder of Alameda Co, pce of ld beg at a point on the ne line of Hillside st 62.4 ft nw from Brighton ave, th nw 31.4 ft ne 111.58 ft se 30 ft sw 119 ft to beg, por of lot 27 ..... 2 93
48536 Frank R Soares—Map of Frank Silva Tract Re-sub, map filed of record in the office of the Recorder of Alameda Co, pce of ld beg at a pt on the ne line of Hillside st 93.6 ft nw from Brighton ave, th nw 31.2 ft ne 103.5 ft se 30 ft sw 111.58 ft to beg, por of lot 27 ..... 2 93
48545 John McCarthy—Map of Frank Silva Tract Re-sub, map filed of record in the office of the Recorder of Alameda Co, pce of ld beg at a pnt on the w cor of Foothill Boulevard and Brighton ave, th sw 114.08 ft nw 120 ft ne 144 ft se 124.8 ft to beg, por of lot 20 ..... 14 27
IN KINSELL TRACT NO. 2.
48570 Arthur S Kellom—In Kinsell Tract No 2, map filed of record in the office of the Recorder of Alameda Co, lot 9, blk 4 ..... 1 47
48570 Arthur S Kellom—In Kinsell Tract No 2, map filed of record in the office of the Recorder of Alameda Co, lot 10, blk 4 ..... 1 46
48576 Charles E Edeman—In Kinsell Tract No 2, map filed of record in the office of the Recorder of Alameda Co, lot 20, blk 4 and imps 3 24
48601 State Savings Bank—In Kinsell Tract No 2, map filed of record in the office of the Recorder of Alameda Co, lot 15, blk 5 ..... 2 56
48601 State Savings Bank—In Kinsell Tract No 2, map filed of record in the office of the Recorder of Alameda Co, lot 16, blk 5 ..... 2 56
48603 H M Fuller—In Kinsell Tract No 2, map filed of record in the office of the Recorder of Alameda Co, lot 19, blk 5 ..... 1 47
48603 H M Fuller—In Kinsell Tract No 2, map filed of record in the office of the Recorder of Alameda Co, lot 20, blk 5 ..... 1 46
48604 Lurlie L Nelson—In Kinsell Tract No 2, map filed of record in the office of the Recorder of Alameda Co, lot 21, blk 5 ..... 3 24
48619 J H Bradley—In Kinsell Tract No 2, map filed of record in the office of the Recorder of Alameda Co, lot 4, blk 9 ..... 1 87
48633 Louisa C Berkeley—In Kinsell Tract No 2, map filed of record in the office of the Recorder of Alameda Co, lot 31, blk 9 ..... 1 14
48636 Eugene H Pitts—In Kinsell Tract No 2, map filed of record in the office of the Recorder of Alameda Co, lot 35, blk 9 ..... 1 14
48636 Eugene H Pitts—In Kinsell Tract No 2, map filed of record in the office of the Recorder of Alameda Co, lot 36, blk 9 ..... 1 14
48640 Joseph P Herbert—In Kinsell Tract No 2, map filed of record in the office of the Recorder of Alameda Co, lot 5, blk 10 ..... 1 87
48647 Alfred H Peel—In Kinsell Tract No 2, map filed of record in the office of the Recorder of Alameda Co, lot 14, blk 10 ..... 1 87
48647 Alfred H Peel—In Kinsell Tract No 2, map filed of record in the office of the Recorder of Alameda Co, lot 15, blk 10 ..... 1 87
48665 Edward Henderson and E N Tapscott—In Kinsell Tract No 2, map filed of record in the office of the Recorder of Alameda Co, lot 15, blk 14 and imps 2 56
48665 Edward Henderson and E N Tapscott—In Kinsell Tract No 2, map filed of record in the office of the Recorder of Alameda Co, lot 14, blk 14 ..... 1 87
48675 W H Alexander—In Kinsell Tract No 2, map filed of record in the office of the Recorder of Alameda Co, lot 6, blk 15 ..... 1 87
48675 W H Alexander—In Kinsell Tract No 2, map filed of record in the office of the Recorder of Alameda Co, lot 6 blk 15 ..... 1 87
48690 Ambrose and Anna Herger—In Kinsell Tract No 2, map filed of record in the office of the Recorder of Alameda Co, lot 1, blk 19 ..... 1 87
48694 Edward Henderson and E N Tapscott—In Kinsell Tract No 2, map filed of record in the office of the Recorder of Alameda Co, lot 7, blk 19 ..... 1 14
IN PERALTA TRACT.
48722 The Union Water Company of California—In Peralta Tract, map filed of record in the office of the Recorder of Alameda Co, lot 4, containing 5 acres..... 19 72
48724 The Union Water Company Tract, map filed of record in the office of the Recorder of Alameda Co, sw 464.67 ft of lot 3, containing 3.5 acres and imps.... 37 56
IN RECREATION PARK MAP NO. 2.
48730 Duncan C McCallum—In Recreation Park, Map No 2, map filed of record in the office of the Recorder of Alameda Co, lot 6 ..... 1 87
48736 Duncan C McCallum—In Recreation Park, Map No 2, map filed of record in the office of the Recorder of Alameda Co, lot 7 ..... 1 87
48731 L B Wicker—In Recreation Park, Map No 2, map filed of record in the office of the Recorder of Alameda Co, lot 8 ..... 1 87
48739 T M Herrington—In Recreation Park, Map No 2, map filed of record in the office of the Recorder of Alameda Co, lot 23..... 1 87
48739 T M Herrington—In Recreation Park, Map No 2, map filed of record in the office of the Recorder of Alameda Co, lot 24..... 1 87
48739 T M Herrington—In Recreation Park, Map No 2, map filed of record in the office of the Recorder of Alameda Co, lot 25..... 3 24
48754 Duncan C McCallum—In Recreation Park, Map No 2, map filed of record in the office of the Recorder of Alameda Co, lot 48..... 1 87
48754 Duncan C McCallum—In Recreation Park, Map No 2, map filed of record in the office of the Recorder of Alameda Co, lot 49..... 1 87
48754 Duncan C McCallum—In Recreation Park, Map No 2, map filed of record in the office of the Recorder of Alameda Co, lot 53 ..... 1 14
48764 F S Morsman—In Recreation Park, Map No 2, map filed of record in the office of the Recorder of Alameda Co, lot 66 ..... 1 14
IN BERTHIER'S ADD. TO JONES TRACT.
48778 John P Beckett—In Berthier's Add to Jones Tract, map filed of record in the office of the Recorder of Alameda Co, lot 6, blk 1..... 1 14
48778 John P Beckett—In Berthier's Add to Jones Tract, map filed of record in the office of the Recorder of Alameda Co, lot 7, blk 1 ..... 1 14
48779 John P Beckett—In Berthier's Add to Jones Tract, map filed of record in the office of the Recorder of Alameda Co, lot 8, blk 1..... 1 14
48779 John P Beckett—In Berthier's Add to Jones Tract, map filed of record in the office of the Recorder of Alameda Co, lot 9, blk 1..... 1 14
48782 John P Beckett—In Berthier's Add to Jones Tract, map filed of record in the office of the Recorder of Alameda Co, lot 20, blk 1 and imps... 3 71
48782 John P Beckett—In Berthier's Add to Jones Tract, map filed of record in the office of the Recorder of Alameda Co, lot 21, blk 1..... 1 14
48783 John P Beckett—In Berthier's Add to Jones Tract, map filed of record in the office of the Recorder of Alameda Co, lot 22, blk 1..... 1 14
48783 John P Beckett—In Berthier's Add to Jones Tract, map filed of record in the office of the Recorder of Alameda Co, lot 23 ..... 1 14
48785 Frank Derezza—In Berthier's Add to Jones Tract, map filed of record in the office of the Recorder of Alameda Co, lot 26, blk 1..... 1 14
48788 Antonio Lusso—In Berthier's Add to Jones Tract, map filed of record in the office of the Recorder of Alameda Co, lot 5, blk 2..... 1 87
48788 Antonio Lusso—In Berthier's Add to Jones Tract, map filed of record in the office of the Recorder of Alameda Co, lot 24, blk 2..... 1 87
48799 Egilio Paganucci—In Berthier's Add to Jones Tract, map filed of record in the office of the Recorder of Alameda Co, lot 18, blk 3.. 1 87
48800 Adolpho Paganucci—In Berthier's Add to Jones Tract, map filed of record in the office of the Recorder of Alameda Co, lot 19, blk 3 and imps 5 99
IN MAP OF E B & A L STONE CO'S LOTS.
48816 Charles H Hames—In Map of E B & A L Stone Co's Lots, map filed of record in the office of the Recorder of Alameda Co, ne 10 ft of lot 12 and the sw 20 ft of lot 13 and imps 4 35
48825 Pauline Hauser—In Map of E B & A L Stone Co's Lots, map filed of record in the office of the Recorder of Alameda Co, lot 52 and imps 2 74
48825 Pauline Hauser—In Map of E B & A L Stone Co's Lots, map filed of record in the office of the Recorder of Alameda Co, lot 26..... 1 48
48836 E B and A L Stone Company—In Map of E B & A L Stone Co's Lots, map filed of record in the office of the Recorder of Alameda Co, lot

map filed of record in the office of the Recorder of [illegible] 2 94

49[illegible] Christian H Rehring—In Warner Tract, map filed of record in the office of the Recorder of Alameda Co, lot 20 ..... 3 36

49[illegible] Beatrice Graham—In Warner Tract, map filed of record in the office of the Recorder of Alameda Co, lot 14, blk 25 ..... 1 78

49[illegible] Beatrice Graham — In Warner Tract, map filed of record in the office of the Recorder of Alameda Co, lot 15, blk 25 and imps 4 35

49[illegible] C W Crozatt and C D Snyder —In Warner Tract, map filed of record in the office of the Recorder of Alameda Co, lot 1, blk 26 ..... 1 46

49805 C W Crozatt and C D Snyder —In Warner Tract, map filed of record in the office of the Recorder of Alameda Co, lot [illegible], blk 26 ..... 1 46

49305 C W Crozatt and C D Snyder —In Warner Tract, map filed of record in the office of the Recorder of Alameda Co, lot 3, blk 26 ..... 1 46

49818 Mary Roggen — In Warner Tract, map filed of record in the office of the Recorder of Alameda Co, lot 10, blk 27 ..... 1 46

49818 Mary Roggen [illegible] Warner Tract, map filed of record in the office of the Recorder of Alameda Co, lot 11, blk 27 ..... 2 74

49824 Mary Roggen — In Warner Tract, map filed of record in the office of the Recorder of Alameda Co, lot 1, blk 29 ..... 3 24

49853 Manuel G de Silva—In Warner Tract, map filed of record in the office of the Recorder of Alameda Co, lot 5, blk 30 and imps 3 06

49853 Manuel G de Silva—In Warner Tract, map filed of record in the office of the Recorder of Alameda Co, lot 6, [illegible] 1 47

49858 Arnie Hamilton—In Warner Tract, map filed of record in the office of the Recorder of Alameda Co, lot 20, blk 31 and imps 1 78

49893 Eugenie C Chaumette — In Warner Tract, Resub of Block, map filed of record in the office of the Recorder of Alameda Co, lot 5, blk 34 and imps 10 44

49895 Fred W Fintel—In Warner Tract, Resub of Block, map filed of record in the office of the Recorder of Alameda Co, se 50 ft of nw 97 16 ft of lot 6, blk 34 and imps .. 4 35

49910 Johanna Smith—In Warner Tract, Resub of Block, map filed of record in the office of the Recorder of Alameda Co, lot 23, blk 34. 1 78

49910 Johanna Smith—In Warner Tract, Resub of Block, map filed of record in the office of the Recorder of Alameda Co, lot 24, blk 34 ..... 1 79

49910 Johanna Smith — In Warner Tract, Resub of Block, map filed of record in the office of the Recorder of Alameda Co, lot 25, blk 34 ..... 1 78

49932 Robert Hamilton—In Warner Tract, Resub of Block, map filed of record in the office of the Recorder of Alameda Co, lot 60, blk 34, imps and poll tax for 1911 ..... 3 35

49939 Annie S Booth—In Warner Tract, Resub of Block or Map filed of record in the office of the Recorder of Alameda Co, also in Rancho San Antonio, map filed of record in the office of the Recorder of Alameda Co, pce of ld beg at a point on the w cor of 94th ave and Foothill road; th sw 103.12 ft, nw 251.95 ft, ne to Foothill road; th s to 94th ave and beg and imps 3 71

49940 Anna W Booth—In Warner Tract, Resub of Block, map filed of record in the office of the Recorder of Alameda Co lot 69, blk 34 and imps.. 3 71

49940 Anna W Booth—In Warner Tract, Resub of Block, map filed of record in the office of the Recorder of Alameda Co, lot 70 blk 34 ..... 1 78

LUDOVINA IVEY TRACT.

49981 Isaac and Eliza Westgarth—Ludovina Ivey Tract, map filed of record in the office of the Recorder of Alameda Co, nw 89 ft of se 45.5 ft of lot 2 and imps..... 11 48

ENDICOTT TRACT.

49997 S F Endicott—Endicott Tract, map filed of record in the office of the Recorder of Alameda Co, lot 14 and imps.. 2 74

CORDOZA SUB OF LOTS 9—LUDOVINA IVEY TRACT.

50005 Alfonso C Silva—Cordoza Sub of Lots 9—Ludovina Ivey Tract, map filed of record in the office of the Recorder of Alameda Co, lot 9 and imps. 1 14

50005 Alfonso C Silva—Cordoza Sub of Lots 9—Ludovina Ivey Tract, map filed of record in the office of the Recorder of Alameda Co, lot 10..... 1 14

HILTON TRACT.

50063 John Matranga—Hilton Tract, map filed of record in the office of the Recorder of Alameda Co, lot 1, blk C..... 1 87

50063 John Matranga—Hilton Tract, map filed of record in the office of the Recorder of Alameda Co, lot 2, blk C..... 1 87

50066 Lillie Barrett—Hilton Tract, map filed of record in the office of the Recorder of Alameda Co, lot 21, blk E.... 1 14

50069 Humboldt Savings Bank—Hilton Tract, map filed of record in the office of the Recorder of Alameda Co, lot 1, blk F 1 87

50069 Humboldt Savings Bank—Hilton Tract, map filed of record in the office of the Recorder of Alameda Co, lot 2, blk F 1 88

50069 Humboldt Savings Bank—Hilton Tract, map filed of record in the office of the Recorder of Alameda Co, lot 3, blk F 1 87

MAP OF LAS PALMAS.

50075 Giuriani Brothers—Map of Las Palmas, map filed of record in the office of the Recorder of Alameda Co lot 14 blk 1 1 87

50112 F Charlo—Map of Las Palmas, map filed of record in the office of the Recorder of Alameda Co, lot 30, blk 11.... 1 87

ELMCREST.

50126 O B C Merithew—Elmcrest, map filed of record in the office of the Recorder of Alameda Co, lot 11, blk E.. 2 56

IVEYWOOD.

50856 Corado Bartini — Iveywood, map filed of record in the office of the Recorder of Alameda Co, lot 11 and sw ½ lot 10, blk S 3 84

50914 Bertha K Starley—Iveywood, map filed of record in the office of the Recorder of Alameda Co lot 17, blk U.... 2 56

50914 Bertha K Starley—Iveywood, map filed of record in the office of the Recorder of Alameda Co, lot 18, blk U.... 2 56

50967 John Brcos—Iveywood, map filed of record in the office of the Recorder of Alameda Co, lot 1, blk X..... 2 56

50967 John Brcos—Iveywood, map filed of record in the office of the Recorder of Alameda Co, lot 2, blk X..... 2 56

50967 John Brcos—Iveywood, map filed of record in the office of the Recorder of Alameda Co, lot 11, blk X..... 2 56

50967 John Brcos—Iveywood, map filed of record in the office of the Recorder of Alameda Co, lot 12, blk X..... 2 56

[illegible] lot 11 and ½ of lot [illegible] 2 94

IVEYWOOD EXTENSION.

[illegible] 4 64

51126 Charles H Lockwood—Iveywood Extension, map filed of record in the office of the Recorder of Alameda Co, lot 23, blk 23 and imps..... 14 23

RANCHO SAN ANTONIO.

51154 Jules Alcouffe—Rancho San Antonio, map filed of record in the office of the Recorder of Alameda Co, pce of ld beg at a pt of intersec of the n line of Knight st with the w line of lot 42, Cunha and Walker, th nw 100 ft, ne 413.34 ft for pt of beg, th n 25.94 ft, w 120.53 ft, s 25.26 ft, e 117.22 ft to beg. 1 23

51155 Celestin Alcouffe—Rancho San Antonio, map filed of record in the office of the Recorder of Alameda Co, pce of ld beg at a pt of intersec of n line of Knight st with w line of lot 42, Cunha and Walker, th nw 100 ft, ne 337.40 ft for pt of beg, th n [illegible] ft, w [illegible] ft, s [illegible] ft, e 113.92 ft to beg 1 23

51161 J J Burrows—Rancho San Antonio, map filed of record in the office of the Recorder of Alameda Co, pce of ld beg at a pt on the extension nw of the ne line of lot 40, map of Stonehurst, 240 ft nw fm the nw line of said lot 40, th nw 100 ft, sw 50 ft, ne 2 33

PARTITION MAP WALKER VS. SCHWARTZ

51235 E B and A L Stone Company —In Partition Map Walker vs Schwartz, map filed of record in the office of the Recorder of Alameda Co, pce of ld beg at a pt on sw line of Central Pacific Railroad intersects at most E cor of tract of ld of 5 813 acres belonging to C L Best Gas Traction Co, th se 720 88 ft, s 449.29 ft, nw 610 67 ft, ne 351 54 ft to beg, contg 3 189 acres 27 55

MAP OF LANDS IN PARTITION SUIT TOLER VS. PERALTA

51249 The Union Water Company of California (a corporation)—Map of Lands in Partition Suit Toler vs Peralta, map of the Recorder of Alameda Co, s 167 49 ft of plot 2, [illegible] imps 191 99

51249 The Union Water Company of California (a corporation)—Pers prop 529 74

51251 The Union Water Company of California (a corporation)—Map of Lands in Partition Suit Toler vs Peralta, map filed of record in the office of the Recorder of Alameda Co, plot 3, contg 6.22-100 acres and imps..... 29 12

51251 The Union Water Company of California (a corporation)—Map of Lands in Partition Suit Toler vs Peralta, map filed of record in the office of the Recorder of Alameda Co, plot 4, contg 6.22-100 acres 26 99

51251 The Union Water Company of California (a corporation)—Map of Lands in Partition Suit Toler vs Peralta, map filed of record in the office of the Recorder of Alameda Co, plot 5, contg 5.83-100 acres 25 17

TIDE LANDS.

51285 Central Land and Investment Company—Tide Lands, lots 28, 30, 31 and 32 in sec 29, T 2, S R 3 w, contg 80 acres 22 53

STONEHURST.

51307 E B & A L Stone Company, an undivided 2-3 interest in, Jennie F Stone, an undivided ½ interest in—Stonehurst, map filed of record in the office of the Recorder of Alameda Co, lot 18... 1 42

51309 E B & A L Stone Company, an undivided 2-3 interest in, Jennie F Stone, an undivided 1-3 interest in—Stonehurst, map filed of record in the office of the Recorder of Alameda Co, lot 18... 2 57

51325 E B & A L Stone Company, an undivided 2-3 interest in, Jennie F Stone, an undivided 1-3 interest in—Stonehurst, map filed of record in the office of the Recorder of Alameda Co, lot 57... 2 57

51340 E B & A L Stone Company, an undivided 2-3 interest in, Jennie F Stone, an undivided 1-3 interest in—Stonehurst, map filed of record in the office of the Recorder of Alameda Co, lot 98... 1 88

51351 John R Stitts, Lillian H Stitts and Eliza M Stitts—Stonehurst, map filed of record in the office of the Recorder of Alameda Co, lot 116.. 1 11

51351 John R Stitts, Lillian H Stitts and Eliza M Stitts—Stonehurst, map filed of record in the office of the Recorder of Alameda Co, lot 117 ..... 1 11

51351 John R Stitts, Lillian H Stitts and Eliza M Stitts—Stonehurst, map filed of record in the office of the Recorder of Alameda Co, lot 118.. 1 11

51357 Ethel Havemeyer — Stonehurst, map filed of record in the office of the Recorder of Alameda Co, lot 126.. 1 89

51357 Ethel Havemeyer — Stonehurst, map filed of record in the office of the Recorder of Alameda Co, lot 127.. 1 88

51362 E B & A L Stone Company, an undivided 2-3 interest in, Jennie F Stone, an undivided 1-3 interest in—Stonehurst, map filed of record in the office of the Recorder of Alameda Co, lot 132.. 1 11

51365 E B & A L Stone Company, an undivided 2-3 interest in, Jennie F Stone, an undivided 1-3 interest in—Stonehurst, map filed of record in the office of the Recorder of Alameda Co, lot 123.. 1 72

51378 E B & A L Stone Company, an undivided 2-3 interest in, Jennie F Stone, an undivided 1-3 interest in—Stonehurst, map filed of record in the office of the Recorder of Alameda Co, lot 77 ..... 2 57

51456 E B & A L Stone Company, an undivided 2-3 interest in, Jennie F Stone, an undivided 1-3 interest—In Map of [illegible] record in the office of the Recorder of Alameda Co, lot 77 ..... 2 57

51456 E B & A L Stone Company, an undivided 2-3 int in, Jennie F Stone, an undivided 1-3 int—In Map of Stone Orchard, map filed of record [illegible]

in the office of the Recorder of Alameda Co, lot 78.. 2 57

51457 E B & A L Stone Company, [illegible] Jennie F Stone, an undivided 1-3 int—In Map of Stone Orchard, map filed of record in the office of the Recorder of Alameda Co, lot 79.... 2 57

51460 The Union Water Company of California (a corporation)—In Map of Stone Orchard, map filed of record in the office of the Recorder of Alameda Co, lot 83... 2 57

51460 The Union Water Company of California (a corporation)—In Map of Stone Orchard, map filed of record in the office of the Recorder of Alameda Co, lot 84 and imps 5 32

51469 Mary E Medlicott—In Map of Stone Orchard, map filed of record in the office of the Recorder of Alameda Co, lot 95 and se ½ of lot 94 .. 3 20

51470 Katherine P Johnson—In Map of Stone Orchard, map filed of record in the office of the Recorder of Alameda, Co, lot 96 and imps 13 58

51470 Katherine P Johnson—Pers prop 1 97

51470 Katherine P Johnson—In Map of Stone Orchard, map filed of record in the office of the Recorder of Alameda, Co, lot 97 ..... 2 57

51470 Katherine P Johnson—In Map of Stone Orchard, map filed of record in the office of the Recorder of Alameda, Co, lot 98 ..... 2 57

51470 Katherine P Johnson—In Map of Stone Orchard, map filed of record in the office of the Recorder of Alameda, Co, lot 100 ..... 2 57

51470 Katherine P Johnson—In Map of Stone Orchard, map filed of record in the office of the Recorder of Alameda, Co, lot 101 ..... 2 57

51473 Rosa R Havemeyer—In Map of Stone Orchard, map filed of record in the office of the Recorder of Alameda Co, lot 105 and se ½ of lot 105 ..... 3 26

51478 E B & A L Stone Company, an undivided 2-3 int in, Jennie F Stone an undivided 1-3 int in Map of Stone Orchard, map filed of record in the office of the Recorder of Alameda Co, lot 112 ..... 3 57

51478 E B & A L Stone Company, an undivided 2-3 int in, Jennie F Stone an undivided 1-3 int in Map of Stone Orchard, map filed of record in the office of the Recorder of Alameda Co, plot 3, contg 6.22-100 acres and imps..... 29 12

51493 E B & A L Stone Company, an undivided 2-3 int in, Jennie F Stone, an undivided 1-3 int in Map of Stone Orchard, map filed of Record in the office of the Recorder of Alameda Co, lot 135 and se ½ of lot 136 ..... 1 72

51494 Rosa R Havemeyer—In Map of Stone Orchard, map filed of record in the office of the Recorder of Alameda Co, lot 137 and nw ½ of lot 138 ..... 3 28

51502 Rosa R Havemeyer—In Map of Stone Orchard, map filed of record in the office of the Recorder of Alameda Co, lot 146 and se ½ of lot 147 ..... 3 26

51555 E B & A L Stone Company, an undivided 2-3 int in, Jennie F Stone an undivided 1-3 int in Map of Stone Orchard, map filed of record in the office of the Recorder of Alameda Co, lot 197 ..... 3 95

51540 Mrs Mary Steakelson—In Map of Stone Orchard, map filed of record in the office of the Recorder of Alameda Co, lot 200 ..... 1 42

51541 Mrs Marie S Oline—In Map of Stone Orchard, map filed of record in the office of the Recorder of Alameda Co, lot 200 ..... 1 42

51542 A L Stone Trustee—In Map of Stone Orchard, map filed of record in the office of the Recorder of Alameda Co, lot 201 ..... 1 42

51555 E B & A L Stone Company, an undivided 2-3 int in, Jennie F Stone an undivided 1-3 int in Map of Stone Orchard, map filed of record in the office of the Recorder of Alameda Co, lot 217 ..... 2 57

51588 E B & A L Stone Company, an undivided 2-3 int in, Jennie F Stone an undivided 1-3 int in Map of Stone Orchard, map filed of record in the office of the Recorder of Alameda Co, lot 274 ..... 2 57

51594 E B & A L Stone Company, an undivided 2-3 int in, Jennie F Stone an undivided 1-3 int in Map of Stone Orchard, map filed of record in the office of the Recorder of Alameda Co, lot 297 ..... 1 42

51606 E B & A L Stone Company, an undivided 2-3 int in, Jennie F Stone, an undivided 1-3 int in Map of Stone Orchard, map filed of record in the office of the Recorder of Alameda Co, lot 304 ..... 2 57

51630 E B & A L Stone Company, —In Map of Stone Orchard, map filed of record in the office of the Recorder of Alameda Co, lot 346 and sw 5 ft of lot 347..... 2 57

MAP OF STONE ORCHARD EXTENSION.

51663 E B & A L Stone Company, an undivided 2-3 int in, Jennie F Stone, an undivided 1-3 int in Map of Stone Orchard Extension, Map filed of record in the office of the Recorder of Alameda Co, lot 22 ..... 2 57

51664 E B & A L Stone Company, an undivided 2-3 int in, Jennie F Stone, an undivided 1-3 int in Map of Stone Orchard Extension, map filed of record in the office of the Recorder of Alameda Co, lot 23 ..... 2 57

51678 Frank Valerga—In Map of Stone Orchard Extension, map filed of record in the office of the Recorder of Alameda Co, lot 50 and sw 2 ft of lot 49 and imps ... 5 32

51684 E B & A L Stone Company, an undivided 2-3 int in, Jennie F Stone, an undivided 1-3 int in Map of Stone Orchard Extension, map filed of record in the office of the Recorder of Alameda Co, lot 56 . 1 89

51684 E B & A L Stone Company, an undivided 2-3 int in, Jennie F Stone, an undivided 1-3 int in Map of Stone Orchard Extension, map filed of record in the office of the Recorder of Alameda Co, lot 59 ..... 2 57

51684 E B & A L Stone Company, an undivided 2-3 int in, Jennie F Stone, an undivided 1-3 int in Map of Stone Orchard Extension, map filed of record in the office of the Recorder of Alameda Co, lot 60 ..... 2 57

51684 E B & A L Stone Company, an undivided 2-3 int in, Jennie F Stone, an undivided 1-3 int in Map of Stone Orchard Extension, map filed of record in the office of the Recorder of Alameda Co, lot 231 ..... 2 57

51400 Jennie F Stone—Stonehurst, map filed of record in the office of the Recorder of Alameda Co, lot 232 ..... 2 57

MAP OF STONE ORCHARD.

51425 E B & A L Stone Company, an undivided 2-3 interest in, Jennie F Stone, an undivided 1-3 interest—In Map of Stone Orchard, map filed of record in the office of the Recorder of Alameda Co, lot 43 and sw ½ of lot 47.. 1 73

51451 George Leveria—In Map of Stone Orchard, map filed of record in the office of the Recorder of Alameda Co, lot 71 ..... 2 57

51456 E B & A L Stone Company, an undivided 2-3 interest in, Jennie F Stone, an undivided 1-3 interest—In Map of [illegible]

filed of record in the office of the Recorder of Alameda Co, lot 39 ..... 1 88

of the City of Elmhurst, map filed of record in the office of the Recorder of Alameda Co, lot 52 and se 15 ft of lot 53 ..... 2 57

51737 E B & A L Stone Company, an undivided 2-3 int in, Jennie F Stone, an undivided 1-3 int in Map of the City of Elmhurst, map filed of record in the office of the Recorder of Alameda Co, lot 63 ..... 1 11

51737 E B & A L Stone Company, an undivided 2-3 int in, Jennie F Stone, an undivided 1-3 int in Map of the City of Elmhurst, map filed of record in the office of the Recorder of Alameda Co, lot 64 ..... 1 11

51746 Rosa R Havemeyer—In Map of the City of Elmhurst, map filed of record in the office of the Recorder of Alameda Co, lot 82 ..... 1 88

51770 E B & A L Stone Company, an undivided 2-3 int in, Jennie F Stone, an undivided 1-3 int in Map of the City of Elmhurst, map filed of record in the office of the Recorder of Alameda Co, lot 132 and se ½ of lot 131 2 57

51782 Jennie F Stone—In Map of the City of Elmhurst, map filed of record in the office of the Recorder of Alameda Co, lot 159 and nw ½ of lot 158 ..... 5 32

MAP OF CUNHA & WALKER PROPERTY.

51819 E B & A L Stone Company—In Map of Cunha & [illegible]

24 to 27 ..... 2 57

51943 Mary C. Luth—In Alvin Tract, map filed of record in the office of the Recorder of Alameda Co, lot 35 ..... 1 19

51943 Mary C. Luth—In Alvin Tract, map filed of record in the office of the Recorder of Alameda Co, lot 36 ..... 1 19

51943 Mary C. Luth—In Alvin Tract, map filed of record in the office of the Recorder of Alameda Co, lot 37 ..... 1 19

51946 Joseph J Casey—In Alvin Tract, map filed of record in the office of the Recorder of Alameda Co, n w 40 ft of lots 40, 41 and 42.... 1 19

51947 Mary C. Luth—In Alvin Tract, map filed of record in the office of the Recorder of Alameda Co, lot 43 ..... 3 26

51947 Mary C. Luth—In Alvin Tract, map filed of record in the office of the Recorder of Alameda Co, lot 44 ..... 1 19

51949 Mary C. Luth—In Alvin Tract map filed of record in the office of the Recorder of Alameda Co, lot 47 ..... 1 19

51949 Mary C. Luth—In Alvin Tract, map filed of record in the office of the Recorder of Alameda Co, lot 48 and imps 5 82

51949 Mary C Luth—In Alvin Tract, map filed of record in the office of the Recorder of Alameda Co, except portion assessed to W. H. Buckley of lot 49 ..... 1 19

51968 Mary C. Luth—In Alvin Tract map filed of record in the office of the Recorder of Alameda Co, lot 112 ..... 1 19

51968 Mary C. Luth—In Alvin Tract map filed of record in the office of the Recorder of Alameda Co, lot 113 ..... 1 19

51968 Mary C. Luth—In Alvin Tract, map filed of record in the office of the Recorder of Alameda Co, lot 114 ..... 1 19

51984 Robert J. Kernan—In Alvin Tract, map filed of record in the office of the Recorder of Alameda Co, lot 155 ..... 1 19

[illegible] 5 98

51834 E B Stone, Trustee—In Map of Cunha & Walker Property map filed of record in the office of the Recorder of Alameda Co, lot 23 ..... 6 39

51836 Cynthia S. Garrison—In Map of Cunha & Walker Property, map filed of record in the office of the Recorder of Alameda Co, lot 31 and imps 4 46

51838 E B & A L Stone Company —In map of Cunha & Walker Property, map filed of record in the office of the Recorder of Alameda Co, lot 37 ..... 2 94

51849 John B De Mau—In Map of Cunha & Walker Property, map filed of record in the office of the Recorder of Alameda Co, lot 41 ..... 2 94

51849 E B & A L Stone Company —In Map of Cunha & Walker Property, map filed of record in the office of the Recorder of Alameda Co, lot 50 ..... 4 63

51850 G. Wohlgethan—In Map of Cunha & Walker Property, map filed of record in the office of the Recorder of Alameda Co, lot 51 ..... 4 63

51850 G. Wohlgethan—In Map of Cunha & Walker Property, map filed of record in the office of the Recorder of Alameda Co, lot 52 ..... 4 63

51850 G. Wohlgethan—In Map of Cunha & Walker Property, map filed of record in the office of the Recorder of Alameda Co, lot 53 ..... 4 63

51850 G Wohlgethan — In Map of Cunha & Walker Property, map filed of record in the office of the Recorder of Alameda Co, lot 54 ..... 4 63

WESTERN PACIFIC TRACT.

51876 Sophie Stephenson Phelps—In Western Pacific Tract, map filed of record in the office of the Recorder of Alameda Co, lot 31 ..... 1 88

51876 Sophie Stephenson Phelps—In Western Pacific Tract, map filed of record in the office of the Recorder of Alameda Co, lot 32 and imps 11 52

51876 Sophie Stephenson Phelps—In Western Pacific Tract, map filed of record in the office of the Recorder of Alameda Co, lot 33 ..... 1 88

51876 Sophie Stephenson Phelps—In Western Pacific Tract, map filed of record in the office of the Recorder of Alameda Co, lot 34 and imps 11 52

51876 Sophie Stephenson Phelps—In Western Pacific Tract, map filed of record in the office of the Recorder of Alameda Co, lot 35 ..... 1 88

51876 Sophie Stephenson Phelps—In Western Pacific Tract, map filed of record in the office of the Recorder of Alameda Co, lot 36 ..... 1 88

[illegible] Western Pacific Tract, map filed of record in the office of the Recorder of Alameda Co, lot 37 ..... 1 88

51876 Sophie Stephenson Phelps—In Western Pacific Tract, map filed of record in the office of the Recorder of Alameda Co, lot 38 ..... 1 88

ELMHURST TRACT.

51884 William Sugelsburger—In Elmhurst Tract, map filed of record in the office of the Recorder of Alameda Co, lot 15, blk A 1 89

51884 William Sugelsberger—In Elmhurst Tract, map filed of record in the office of the Recorder of Alameda Co, lot 16, blk A 1 88

51904 Cecelia A. Hayes—In Elmhurst Tract, map filed of record in the office of the Recorder of Alameda Co, lot 17, blk C 1 19

51904 Cecelia A Hayes—In Elmhurst Tract, map filed of record in the office of the Recorder of Alameda Co, lot 18, blk C 1 19

51913 Samuel Allen, Trustee—In Elmhurst Tract, map filed of record in the office of the Recorder of Alameda Co, lot 6, blk D 80

51913 Samuel Allen, Trustee—In Elmhurst Tract, map filed of record in the office of the Recorder of Alameda Co, lot 7, blk D 81

51913 Samuel Allen, Trustee—In Elmhurst Tract, map filed of record in the office of the Recorder of Alameda Co, lot 8, blk D and imps 1 42

51913 Samuel Allen, Trustee—In Elmhurst Tract, map filed of record in the office of the Recorder of Alameda Co, lot 9, blk D 80

51917 Jeremiah F. Sullivan—In Elmhurst Tract, map filed of record in the office of the Recorder of Alameda Co, lot 18, blk D 1 19

51917 Jeremiah F. Sullivan—In Elmhurst Tract, map filed of record in the office of the Recorder of Alameda Co, lot 19, blk D 1 19

51917 Jeremiah F Sullivan—In Elmhurst Tract, map filed of record in the office of the Recorder of Alameda Co, lot 20, blk D 1 19

51917 Jeremiah F. Sullivan—In Elmhurst Tract, map filed of record in the office of the Recorder of Alameda Co, lot 21, blk D 1 19

51917 Jeremiah F. Sullivan—In Elmhurst Tract, map filed of record in the office of the Recorder of Alameda Co, lot 22, blk D 1 19

51922 James McBride—In Elmhurst Tract, map filed of record in the office of the Recorder of Alameda Co, lot 9, blk E and imps 2 95

51922 James McBride—In Elmhurst [illegible] map filed of record in the office of the Recorder of Alameda Co, lot 10, blk E 1 19

ALVIN TRACT.

51939 Samuel Batt—In Alvin Tract, map filed of record in the office of the Recorder of Alameda Co, lot 23 ..... 1 19

51938 Samuel Batt—In Alvin Tract, map filed of record in the office of the Recorder of Alameda Co, lots 9 to 12, blk 42 ..... 3 47

BLOCK 44.

½ int in)—Stratton's Survey, map filed of record in the office of the Recorder of Alameda Co, lot 8, blk 44 1 99

BLOCK 46.

52115 James Miller—Stratton's Survey, map filed of record in the office of the Recorder of Alameda Co, lot 4, blk 46 1 99

52119 James Miller—Stratton's Survey, map filed of record in the office of the Recorder of Alameda Co, lot 5, blk 46 and imps 4 96

BLOCK 51.

52137 H Kent Lathy (an undivided ½ int in)—Stratton's Survey, map filed of record in the office of the Recorder of Alameda Co, lots 1, 2, 3 and 8, blk 51 ..... 4 96

BLOCK 62.

52214 Frederick E Wilkins—Stratton's Survey, map filed of record in the office of the Recorder of Alameda Co, lot 9, blk 62..... 3 46

52214 Frederick E Wilkins—Stratton's Survey, map filed of record in the office of the Recorder of Alameda Co, lot 10, blk 62 and imps..... 12 39

BLOCK 67.

[illegible] Survey, map filed of record in the office of the Recorder of Alameda Co (marsh id), entire blk 67..... 1 99

BLOCK 68

52241 J A Carman—Stratton's Survey, map filed of record in the office of the Recorder

Alameda Co, lots 9 to 12, blk 42 ..... 3 47

BLOCK 44.

½ int in)—Stratton's Survey, map filed of record in the office of the Recorder of Alameda Co, lot 8, blk 44 1 99

BLOCK 46.

52115 James Miller—Stratton's Survey, map filed of record in the office of the Recorder of Alameda Co, lot 4, blk 46 1 99

52119 James Miller—Stratton's Survey, map filed of record in the office of the Recorder of Alameda Co, lot 5, blk 46 and imps 4 96

BLOCK 51.

52137 H Kent Lathy (an undivided ½ int in)—Stratton's Survey, map filed of record in the office of the Recorder of Alameda Co, lots 1, 2, 3 and 8, blk 51 ..... 4 96

BLOCK 62.

52214 Frederick E Wilkins—Stratton's Survey, map filed of record in the office of the Recorder of Alameda Co, lot 9, blk 62..... 3 46

52214 Frederick E Wilkins—Stratton's Survey, map filed of record in the office of the Recorder of Alameda Co, lot 10, blk 62 and imps..... 12 39

BLOCK 67.

[illegible] Survey, map filed of record in the office of the Recorder of Alameda Co (marsh id), entire blk 67..... 1 99

BLOCK 68

52241 J A Carman—Stratton's Survey, map filed of record in the office of the Recorder of Alameda Co, lot 1 and 2 and w 8 10¾-12 ft of lot 4, blk 68 ..... 9 41

52242 Annie Cglivia—Stratton's Survey, map filed of record in the office of the Recorder of Alameda Co e 25 ft of th w 25 3-12 ft of lot 3, blk 68 ..... 1 99

52243 Stewart Carmar—Stratton's Survey, map filed of record in the office of the Recorder of Alameda Co e 24 9-12 ft of lot 4 and the w 3-12 [illegible] Tract, map filed of record in the office of the Recorder of Alameda Co, lot 156 imps and poll tax 1911 ..... 7 95

51957 Eric E Kerlund—In Alvin Tract, map filed of record in the office of the Recorder of Alameda Co, lot 162.. 1 19

51987 Eric E Kerlund—In Alvin Tract, map filed of record in the office of the Recorder of Alameda Co, lot 163 1 19

51987 Eric E Kerlund—In Alvin Tract, map filed of record in the office of the Recorder of Alameda Co, lot 164..... 1 19

IN ALAMEDA.

BLOCK 1.

52001 A J Carman (an undivided ½ int in)—Stratton's Survey, (entire), map filed of record in the office of the Recorder of Alameda Co, entire blk 1 except lot 14.. 1 99

BLOCK 8.

52011 G W Austin and Le Roy E Atkinson—Higby's Survey, map filed of record in the office of the Recorder of Alameda Co, entire block 8.... 4 96

BLOCK 14.

52029 Maud H Armstrong—Stratton's Survey, map filed of record in the office of the Recorder of Alameda Co, lot 11, blk 14..... 1 99

BLOCK 16.

52033 G W Austin and Le Roy E Atkinson — Higby's Survey, map filed of record in the office of the Recorder of Alameda Co, entire blk 16.... 4 96

BLOCK 17.

52034 A M Webster (an undivided ½ int in)—Stratton's Survey, map filed of record in the office of the Recorder of Alameda Co, lots 1 to 11, blk 1" 1 99

BLOCK 19.

52040 A M Webster (an undivided ½ int in)—Stratton's Survey, map filed of record in the office of the Recorder of Alameda Co, lots 4 to 7, blk 19 ..... 1 99

BLOCK 22.

52047 E E Rollins—Stratton's Survey, map filed of record in the office of the Recorder of Alameda Co, lots 1, 2 and 3, blk 22..... 1 99

BLOCK 24.

52050 George W Austin and Le Roy E Atkinson—Higby's Survey, map filed of record in the office of the Recorder of Alameda Co, entire blk 24.... 6 44

52050 George W Austin and Le Roy E Atkinson—Stratton's Survey, map filed of record in the office of the Recorder of Alameda Co, pce of ld beg at a pt on the w line of Mound st, 50 ft s fm Calhoun st, th s along the w line of Mound st 844 ft more or less to patent line of Rancho de San Antonio, th w to e line of Briggs and McGowan lot being a line 209 ft l in w and parallel with w line of Mound st, th n to a line drawn at r a to Mound st through the pt of beg and e to pt of beg..... 1 99

BLOCK 28

52057 George C Evans—Stratton's Survey, map filed of record in the office of the Recorder of Alameda Co, entire blk 28..... 6 44

BLOCK 32.

52064 James Booth—Higby's Survey, map filed of record in the office of the Recorder of Alameda Co, pce of ld beg at a pt on the n line of Calhoun st, 150 ft w fm Mound st, th w 59.08 ft by 109 ft n por of blk 32 and imps 6 44

BLOCK 33.

52068 A M Webster (an undivided ½ int in)—Stratton's Survey, map filed of record in the office of the Recorder of Alameda Co, entire blk 33 . 1 99

BLOCK 35.

52071 A M Webster (an undivided ½ int in)—Stratton's Survey, map filed of record in the office of the Recorder of Alameda Co, lots 3 to 7 and 9 to 14, blk 35..... 3 47

BLOCK 36

52079 William Smith — Stratton's Survey, map filed of record in the office of the Recorder of Alameda Co, lot 6, blk 36 and imps..... 4 96

52080 John Martins—Stratton's Survey, map filed of record in the office of the Recorder of Alameda Co, w 4 8-12 ft of lot 7, blk 36..... 1 99

BLOCK 38.

52090 Luther E Grove—Stratton's Survey, map filed of record in the office of the Recorder of Alameda Co, lot 2, blk 38 1 99

52091 Benjamin Davis — Stratton's Survey, map filed of record in the office of the Recorder of Alameda Co, lot 10, blk 38 1 99

52091 Benjamin Davis — Stratton's Survey, map filed of record in the office of the Recorder of Alameda Co, lot 11, blk 38..... 1 99

52093 Manuel J Duarte—Stratton's Survey, map filed of record in the office of the Recorder of Alameda Co, lot 12 and s 6 8-12 ft of lot 13, blk 38 and imps..... 3 28

BLOCK 40.

52096 George W Austin — Higby's Survey, map filed of record in the office of the Recorder of Alameda Co, pce of ld beg at the nw cor of Fillmore and Mound sts, th n 50 ft by 109¼ ft deep w, por of blk 40 and imps 6 44

BLOCK 41.

52103 A M Webster (an undivided ¼ int in—Stratton's Survey, [illegible] office of the Recorder of Alameda Co, entire blk 41 ..... 2 47

BLOCK 42.

52106 A M Webster (an undivided ¼ int in)—Stratton's Survey, map filed of record in the office of the Recorder of Alameda Co, lot 2 and se ¼ of lot 3, blk 42 ..... 2 47

BLOCK 43.

52107 A M Webster (an undivided ¼ int in)—Stratton's Survey, map filed of record in the office of the Recorder of Alameda Co, lot 1, blk 43 ..... 1 99

BLOCK 44.

52110 A M Webster (an undivided ¼ int in)—Stratton's Survey, map filed of record in the office of the Recorder of Alameda Co, lot 8, blk 44 1 99

BLOCK 46.

52115 James Miller—Stratton's Survey, map filed of record in the office of the Recorder of Alameda Co, lot 4, blk 46 1 99

52119 James Miller—Stratton's Survey, map filed of record in the office of the Recorder of Alameda Co, lot 5, blk 46 and imps 4 96

BLOCK 51.

52137 H Kent Lathy (an undivided ½ int in)—Stratton's Survey, map filed of record in the office of the Recorder of Alameda Co, lots 1, 2, 3 and 8, blk 51 ..... 4 96

BLOCK 62.

52214 Frederick E Wilkins—Stratton's Survey, map filed of record in the office of the Recorder of Alameda Co, lot 9, blk 62..... 3 46

52214 Frederick E Wilkins—Stratton's Survey, map filed of record in the office of the Recorder of Alameda Co, lot 10, blk 62 and imps..... 12 39

BLOCK 67.

52240 Fanny J Chapman—Stratton's Survey, map filed of record in the office of the Recorder of Alameda Co (marsh id), entire blk 67..... 1 99

BLOCK 68

52241 J A Carman—Stratton's Survey, map filed of record in the office of the Recorder of Alameda Co, lot 1 and 2 and w 8 10¾-12 ft of lot 4, blk 68 ..... 9 41

52242 Annie Cglivia—Stratton's Survey, map filed of record in the office of the Recorder of Alameda Co e 25 ft of th w 25 3-12 ft of lot 3, blk 68 ..... 1 99

52243 Stewart Carmar—Stratton's Survey, map filed of record in the office of the Recorder of Alameda Co e 24 9-12 ft of lot 4 and the w 3-12 ft of lot 3, blk 68 ..... 1 99

52244 John P Hodge—Stratton's Survey, map filed of record in the office of the Recorder of Alameda Co, pce of ld beg at a pt on the n line of Madison st, 172 6-12 ft e from Market st, th e 25 ft by 100 ft n, portion of lots 2 and 3, blk 68 ..... 1 20

BLOCK 69

52247 Lizzie M Cook—Stratton's Survey, map filed of record in the office of the Recorder of Alameda Co, lots 8 and 9, blk 69 and imps .. 8 12

BLOCK 71.

52254 Caroline D Christianson—Stratton's Survey—Map filed of record in the office of the Recorder of Alameda Co, pce of ld beg at the nw cor of Madison and Post sts, th

of ld beg at a point on the w line of Broadway st at the se cor of lot 44, in Hays & Caperton 1-2 acre [illegible] ft w, por of blk 46-174 and imps 16 84

53341 Elizabeth S N Young—In Hays & Caperton 1-2 acre Lots, map filed of record in the office of the Recorder of Alameda Co, s 15 ft of lot 1 and n 20 ft of lot 2, blk 47-174 and imps 16 84

53369 Mrs Walter H Smith—In Hays & Caperton 1-2 acre Lots, map filed of record in the office of the Recorder of Alameda Co, w 35 ft of lots 2 and 3, blk 48-174 and imps 1981

53370 Matilda Atwood—In Hastings Tract, map filed of record in the office of the Recorder of Alameda Co, lot 1, blk 11-174 and imps 16 84

BLOCK 175.

53404 J E Breitwiser—In Hastings Tract, map filed of record in the office of the Recorder of Alameda Co, pce of ld beg at a point on the e line of Regent st 574 10-12 ft s from San Jose ave, th s 60 ft by 185 ft e, portion of lots 17 and 18, blk 175 ..... 6 74

BLOCK 181.

53472 M A Gordan—In Alameda Park Homestead, map filed of record in the office of the Recorder of Alameda Co, s 25 ft of lot A, blk 17-181 and imps 9 51

53479 J J Warner—In Alameda Park Homestead, map filed of record in the office of the Recorder of Alameda Co, pce of ld beg at a point on the e line of Park st 54 [illegible] w e, th s 32 ft by 117 13-100 ft e, por of lots C and D, blk 16-181 and imps 10 90

53488 George H Noble—In Alameda Park Homestead, map filed of record in the office of the Recorder of Alameda Co, s 30 ft of lot D, blk 16-181 and imps 24 26

53498 William J Pierce—In Alameda Park Homestead, map filed of record in the office of the Recorder of Alameda Co, lot C, blk 24-181 and imps 19 21

BLOCK 182.

53507 Severin Steinauer—In Alameda Park Homestead, map filed of record in the office of the Recorder of Alameda Co, n 44 2-12 ft of the w 83 ft of lot C, blk 48-182 ..... 9 41

53515 Thomas B Rawlings—In Alameda Park Homestead, map filed of record in the office of the Recorder of Alameda Co, s 37 6-12 ft of lot D, blk 50-182, imps and poll tax for 1911 ..... 17 67

53516 G Le Fitz—In Alameda Park Homestead, map filed of record in the office of the Recorder of Alameda Co, n 35 ft of lot C, blk 51-182 9 41

53565 Fred L Hunter—In Alameda Park Homestead, map filed of record in the office of the Recorder of Alameda Co, s 35 ft of lot A, blk 50-182 and imps 9 51

BLOCK 183.

53585 Joseph F Vieira—In Chester Tract, map filed of record in the office of the Recorder of Alameda Co, n 12 6-12 ft of lot 12 and s 22 6-12 ft of lot 10, blk 1-183 and imps.. 18 32

BLOCK 184.

53610 Olive L McCall—In Alameda Park Homestead, map filed of record in the office of the Recorder of Alameda Co, lot A, blk 12-184 and imps 25 76

53617 Alice M Cookson — In Alameda Park Homestead, map filed of record in the office of the Recorder of Alameda Co, s 32 ft of lot D, blk 13-184 and imps 17 14

53678 F W Hally—In Alameda Park Homestead, map filed of record in the office of the Recorder of Alameda Co, s 25 4-12 ft of lot B and n 11 1-12 ft of lot A, blk 13-184 and imps 12 28

BLOCK 189.

53696 George E Tuman—In Alameda Station Hd, map filed of record in the office of the Recorder of Alameda Co, lot 1, blk A-189 49 01

57691 Dorbe Estate—In Alameda Station Hd, map filed of record in the office of the Recorder of Alameda Co, lot 2, blk A-189 and imps 68 42

53702 George E Tuman—In Alameda Station Hd, map filed of record in the office of the Recorder of Alameda Co, w 40 ft of lot 3, blk A-189 and imps 7 43

BLOCK 190.

53702 Maria A Toler—In Alameda Station Hd, map filed of record in the office of the Recorder of Alameda Co, lot 5, blk B-190 and imps.122 27

53703 Alexander G Rhoades and George G Jamison—In Alameda Station Hd, map filed of record in the office of the Recorder of Alameda Co, lot 7, blk B-190 and imps 17 69

53703 Alexander G Rhoades and George G Jamison—In Alameda Station Hd, map filed of record in the office of the Recorder of Alameda Co, lot 9, blk B-190 and imps.. 18 28

BLOCK 191.

53739 Johann M. Hartmann—In Foley Tract, map filed of record in the office of the Recorder of Alameda Co, pce of ld beg at a point on the s line of Buena Vista ave 92 7-12 ft w from Everett st th w 30 ft by 100 ft s por of lots 6 and 7, blk 191 and imps 19 81

BLOCK 194.

53779 Frederick Jenney—In Alameda Station H'd, map filed of record in the office of the Recorder of Alameda Co, w 25 ft of lot 11 and e 10 ft of lot 9, blk G-194 and imps.. 7 93

55781 E. J. Shattuck—In Alameda Station H'd, map filed of record in the office of the Recorder of Alameda Co, lots 12 and 14, blk G-194 and imps 25 75

BLOCK 198.

53834 Carlota Doude—In Lands Adjacent to Town of Encinal, map filed of record in the office of the Recorder of Alameda Co, pce of ld beg at a point on the s line of Clement ave, 306 8¼-12 ft w from Park st, th s 37 6-12 ft s 145 ft w 37 6-12 n 145 ft to beg, por of lots 6 and 7, blk 44-198 and imps 30 20

53834 Carlota Doude—Pers Prop .. 2 09

BLOCK 201.

53889 Blaise Verges and Antoine Mathebat—In Lands Adjacent to Town of Encinal, map filed of record in the office of the Recorder of Alameda Co, lots 5 and 6, blk 47-201 and imps 26 84

BLOCK 202.

53907 A. L. Higby—In Lands Adjacent to Town of Encinal, map filed of record in the office of the Recorder of Alameda Co. pce of ld beg at a point on the e line of Oak st 39 68-100 ft, n from Bank st, th n 33 69-100 ft e 150 ft s 73 37-100 ft w 50 ft n 39 68-100 ft w 100 ft to beg, por of blk 48-202 and imps 10 21

BLOCK 206.

53976 Emile Girard—In Lands Adjacent to the Town of Encinal, map filed of record in the office of the Recorder of Alameda Co, pce of ld beg at a point on the e line of Park st 100 ft s from Encinal ave th s 25 3-12 ft by 107 7-12 ft w, por of lot 9, blk 9-206 ..... 7 43

BLOCK 210.

54047 John R. Pratt—In Bellevue Tract, map filed of record in the office of the Recorder of Alameda Co, w 100 ft of lot 4, blk A-210 and imps.. 25 75

54060 Amelia Bramman—In Bellevue Tract, map filed of record in the office of the Recorder of Alameda Co, lot 17 and s 20 ft of lot 15, blk A-210 and imps 15 75

54062 Amelia T. Boehmer—In Bellevue Tract, map filed of record in the office of the Recorder of Alameda Co, lot 19, blk A-210 and imps..... 26 74

54062 Amelia T. Boehmer—Pers Prop 3 00

54081 Mrs. Ada Isabelle [illegible] Tract, map filed of record in the office of the Recorder of Alameda Co, lot 24, blk A-210 and imps 12 28

BLOCK 211.

54086 Jennie H. Farrar—In Bellevue Tract, map filed of record in the office of the Recorder of Alameda Co, e 45 ft of lots 2, 4 and 6, blk B-211 and imps 12 98

54101 Minnie L. Borwell—In Bellevue Tract, map filed of record in the office of the Recorder of Alameda Co, lot 20 and s 10 ft of lot 18, blk B-211 and imps 24 66

BLOCK 213.

54146 Mabel C. Chattock—In Lands Adjacent to Town of Encinal, map filed of record in the office of the Recorder of Alameda Co, lot 10, w ½ of blk P 213 ..... 15 06

54168 Virginia G. Simpson—In Lands Adjacent to Town of Encinal, map filed of record in the office of the Recorder of Alameda Co, lot 13 e ½ of blk P 213 and imps 34 66

54168 Virginia G. Simpson—Pers Prop 5 25

BLOCK 214.

54186 George Eldridge—In Lands Adjacent to Town of Encinal, map filed of record in the office of the Recorder of Alameda Co, lot 13, w ½ of blk K 214 and imps 43 56

54186 George Eldridge—Pers Prop.. 2 09

54204 Max Balthasar—In Lands Adjacent to Town of Encinal, map filed of record in the office of the Recorder of Alameda Co, lot 14, e ½ of blk K 214 and imps 21 29

BLOCK 215.

54225 Peter Benson—In Lands Adjacent to Town of Encinal, map filed of record in the office of the Recorder of Alameda Co e ½ of lot 16, w ½ of blk I, 215, imps and poll tax for 1911 ..... 4 50

54233 Joseph F. Forderer—In Lands Adjacent to Town of Encinal, map filed of record in the office of the Recorder of Alameda Co, lot 6, e ½ of blk I 215 and imps..... 12 67

54244 T N Carter (an undivided ¼ int in, F M Carter (an undivided ¼ int. in). L. E. Carter (an undivided ¼ int in), Martin G Carter (an undivided ¼ int. in)—In Lands Adjacent to Town of Encinal, map filed of record in the office of the Recorder of Alameda Co, lots 15 and 16, e ½ of blk I 215.. 11 59

BLOCK 216.

54247 H. L. and M. F. Kent—In Lands Adjacent to Town of Encinal, map filed of record in the office of the Recorder of Alameda Co, s 35 ft of lots 1 and 2, w ½ of blk D 216 and imps 12 98

54249 Maud S. West—In Lands Adjacent to Town of Encinal, map filed of record in the office of the Recorder of Alameda Co, n 35 ft of s 70 ft of lots 1 and 2, w ½ of blk D 216 and imps 24 26

54267 R R Lomax—In Lands Adjacent to Town of Encinal, map filed of record in the office of the Recorder of Alameda Co. lot 12 e ½ of blk D 216 and imps 10 90

54269 J. A. Hackett—In Lands Adjacent to Town of Encinal, map filed of record in the office of the Recorder of Alameda Co. lot 14 e ½ of blk D-216 and imps..... 8 82

BLOCK 217.

54285 James Mullaly, John J. Mullaly and Patrick H. Mullaly, In Lands Adjacent to Town of Encinal, map filed of record in the office of the Recorder of Alameda Co, lot 14 e ½ of blk C 217 and imps 52 42

54289 Albert L. Wolberg—In Lands Adjacent to Town of Encinal, map filed of record in the office of the Recorder of Alameda Co, lot 17, e ½ of blk C 217 ..... 10 21

54292 Albert L. Wolberg—In Lands Adjacent to Town of Encinal, map filed of record in the office of the Recorder of Alameda Co, lot 18, e ½ of blk C 217 ..... 10 20

BLOCK 218.

54325 Sarah Bernstein—In Lands Adjacent to Town of Encinal, map filed of record in the office of the Recorder of Alameda Co, e 8 ft of lot 3, the n 57 6-12 ft of w 42 ft of lot 3 and all of lot 4, blk 36-218 and imps.. 34 46

54326 William Patton—In Lands Adjacent to Town of Encinal, map filed of record in the office of the Recorder of Alameda Co, lot 5, blk 36-218 and imps 21 29

BLOCK 220.

54387 H Kent Lathv—In Lands Adjacent to the Town of Encinal, map filed of record in the office of the Recorder of Alameda Co, lot 12, blk 38-220 ..... 10 90

BLOCK 221.

54409 Max and Mildred A Breitman —In Lands Adjacent to Town of Encinal, map filed of record in the office of the Recorder of Alameda Co, lot 8, blk 39-221 and imps.. 10 90

BLOCK 222.

54427 Monroe Greenwood Estate Company—In Lands Adjacent to Town of Encinal, Resub of Blocks 30 and 31, map filed of record in the office of the Recorder of Alameda Co, n 8 ft of lot 24, blk 31-222 ..... 1 99

BLOCK 223.

54450 Monroe Greenwood Estate Company—n Lands Adjacent to Town of Encinal. Resub of Block 30 and 31 map filed of record in the office of the Recorder of Alameda Co, lot 25, blk 30-223 ..... 7 93

BLOCK 227.

54471 Woodman Realty Company—In Lands Adjacent to the Town of Encinal, map filed of record in the office of the Recorder of Alameda Co, pce of ld beg at a point on the n line of Clement ave 240 ft e from Willow st; th e 30 ft by 130 ft n, por of lots 4 and 5, blk 15-227 and imps 8 82

54474 Julia Rauer—In Lands Adjacent to Town of Encinal, map filed of record in the office of the Recorder of Alameda Co, pce of ld beg at a pt on the e line of Mulberry st 135 ft n from Buena Vista ave; th n 40 ft by 175 ft e, por of blk 26-231 and imps 13 67

BLOCK 223.

54605 Henrietta Trommlits,— In Lands Adjacent to Town of Encinal, map filed of record in the office of the Recorder of Alameda Co, w 40 ft of lot 14, blk 24-233 and imps 10 90

BLOCK 234.

54639 Charles C Boynton—In Lands Adjacent to Town of Encinal, map filed of record in the office of the Recorder of Alameda Co, lot 5 blk 23-234, imps and poll tax for 1911 ..... 4 50

54696 Louise L Funke—In Lands Adjacent to Town of Encinal, map filed of record in the office of the Recorder of Alameda Co, lot 11, blk D-241 and imps 19 21

54739 Hudil Sternsher—In Pioneer Homestead, map filed of record in the office of the Recorder of Alameda Co, w 39 4-12 ft of lot 5, e ½ of blk E-237 and imps 16 84

BLOCK 238.

54781 Alice C Bronner—In Pioneer Homestead, map filed of record in the office of the Recorder of Alameda Co, lot 3, e ½ of blk H-238 and imps 43 56

54781 Alice C Bronner—Pers prop.. 2 09

BLOCK 239.

54804 James F and Mary J Moran—In Pioneer Homestead, map filed of record in the office of the Recorder of Alameda Co, e 40 ft of lot 6 and w 10 ft of lot 7, w ½ of blk L-239, imps and poll tax for 1911 ..... 4 50

54827 B T Scott—In Pioneer Homestead, map filed of record in the office of the Recorder of Alameda Co, pce of ld beg at a point on the w line of Walnut st 115 ft s from San Antonio ave; th w 106 ft, s 10 ft, w 34 ft, s 25 ft, e 149 ft, n 35 ft to beg, por of lots 10, 11 and 12, e ½ of blk L-239 and imps 80 20

BLOCK 240

54857 H H Gates, an undivided ½ int in, J L Leard, an undivided ½ int in—In Pioneer Homestead, map filed of record in the office of the Recorder of Alameda Co, lot 4, e ½ of blk O-240..... 6 74

BLOCK 241

54895 C L Robinson — Pce of land with an average depth of 79 ft lying immediately s of s shore line of lot 11, Bellevue Tract, and running parallel with shore line, por of blk D-241 ..... 1 99

BLOCK 242.

54910 Albert C Stock and Jennie R Stock—In Lands Adjacent to Town of Encinal, map filed of record in the office of the Recorder of Alameda Co, lot 1, blk 78-242 and imps 101 45

54910 Albert C Stock and Jennie R Stock—Pce of tide ld lying s of lot 1 blk 78-242 in land adjacent to town of Encinal, 50 ft by 100 ft..... 1 99

BLOCK 243.

54931 Antoinette O'Brien—In Lands Adjacent to Town of Encinal, map filed of record in the office of the Recorder of Alameda Co, w 45 ft of lot 11, w ½ of blk N-243 and imps 15 06

54942 T N. F M, L E and Martin G Carter—An undivided 1-4 interest each in Lands Adjacent to Town of Encinal, map filed of record in the office of the Recorder of Alameda Co, lot 2, e ½ of blk N-243 ..... 6 74

54942 T N. F M, L E and Martin G Carter—An undivided 1-4 interest each in Lands Adjacent to Town of Encinal, map filed of record in the office of the Recorder of Alameda Co, lot 3, e half of blk N-243 ..... 6 74

BLOCK 244

54972 Sophie Behrens—In Lands Adjacent to Town of Encinal, map filed of record in the office of the Recorder of Alameda Co, lot 14, w ½ blk M-244 and imps 10 90

54987 Georgie D McLaughlin—In Lands Adjacent to Town of Encinal, map filed of record in the office of the Recorder of Alameda Co lot 14, e ½ of blk M-244 and imps 13 67

BLOCK 245.

54998 Susie M Steele—In Lands Adjacent to Town of Encinal, map filed of record in the office of the Recorder of Alameda Co, lot 4, w ½ of blk G-245 and imps..... 65 84

54998 Susie M Steele—Pers prop..... 8 67

55010 Ada Ward Nason—In Lands Adjacent to Town of Encinal, map filed of record in the office of the Recorder of Alameda Co, lot 16, w ½ of blk G-245 and imps..... 6 74

BLOCK 246.

55046 Mary E Donovan—In Lands Adjacent to Town of Encinal, map filed of record in the office of the Recorder of Alameda Co, lot 16, w ½ of blk F-246 and imps..... 40 60

55050 Charles M Lynch—In Lands Adjacent to Town of Encinal, map filed of record in the office of the Recorder of Alameda Co, s 35 ft of lots 17 and 18, w ½ of blk F-245 and imps 17 14

BLOCK 248.

55113 George W Young—In Lands Adjacent to Town of Encinal, map filed of record in the office of the Recorder of Alameda Co, pce of ld beg at the nw cor of Willow and Central ave, th w 75 ft, n 143 6-12 ft, w 25 ft, n 34 ft, e 100 ft, s 177 8-12 ft to beg, por of lots 8 and 9, blk 8-248 and imps..... 64 35

55113 George W Young—Pers prop.. 2 09

BLOCK 249.

55126 Ruth Davis—In Lands Adjacent to Town of Encinal, map filed of record in the office of the Recorder of Alameda Co, lot 8, blk 6-249 and imps 37 68

BLOCK 253.

55235 R Sipary—In Lands Adjacent to Town of Encinal, Sub of Blks 1, 2 and 3, map filed of record in the office of the Recorder of Alameda Co, lot 11, blk 3-253 ..... 7 93

BLOCK 256

55256 Emeline Blanchard—In Lands Adjacent to Town of Encinal, Sub of Blks 1, 2 and 3, map filed of record in the office of the Recorder of Alameda Co, s 35 ft of lots 10, 11 and 12, blk 2-256..... 2 58

BLOCK 259.

55323 K D Wagner—In Town of Encinal map filed of record in the office of the Recorder of Alameda Co, s 33 4-12 ft of n 58 4-12 ft of lots 5, 6, 7 and 8, blk 60-259 and imps 11 59

55328 Edward D Bronson—In Town of Encinal, map filed of record in the office of the Recorder of Alameda Co, pce of ld beg at a pt on the e line of Lafayette st, 90 ft s fm Clement ave, th s 30 ft by 108 ft e, por of lots 13 to 16, blk 60-259 and imps..... 7 43

BLOCK 260.

55328 William Meyer—In Town of Encinal, map filed of record in the office of the Recorder of Alameda Co, pce of ld beg at the se cor of Lafayette st and Eagle ave, th s 40 ft by 108 ft deep e, por of lots 13 to 16, blk 47-260 and imps 19 31

BLOCK 262.

55352 Mable E Landers—In Town of Encinal, map filed of record in the office of the Recorder of Alameda Co, s 62 6-12 ft of lots 1 to 4, blk 33-262... 6 05

55357 Mabel E Landers—In Town of Encinal, map filed of record in the office of the Recorder of Alameda Co, lot 9 and n 12 6-12 ft of lots 1 to 4, blk 33-262 and imps..... 12 98

55359 James Hansen—In Town of Encinal, map filed of record in the office of the Recorder of Alameda Co, pce of ld beg at the sw cor of Chestnut st and Pacific ave, th w 36 ft by 105 ft deep s, por of lots 19 and 20, blk 33-262 and imps 14 36

BLOCK 269.

55425 Lovina T Corning—In Bartlett 50-Acre Tract, map filed of record in the office of the Recorder of Alameda Co, lot 12, w ½ of blk H-236 and imps.... 13 67

BLOCK 237.

Acre Tract, map filed of record in the office of the Recorder of Alameda Co, e 50 ft of lots 1, 2 and 3, blk 14-272 and imps..... 33 97

BLOCK 273.

55477 Charles A Doe—In Bartlett 50-Acre Tract, map filed of record in the office of the Recorder of Alameda Co, pce of ld beg at a pt on the s line of San Antonio ave, 88 ft w fm Lafayette ave, th w 44 ft by 150 ft s, por of lots 4, 5 and 6, blk 11-273 and imps 19 21

BLOCK 274.

55485 Gertrude A Brooks—In Bartlett 50-Acre Tract, map filed of record in the office of the Recorder of Alameda Co, lot 4, blk 8-274 and imps.... 42 08

55485 Gertrude A Brooks—Pers prop 2 09

BLOCK 275.

55513 E J Boyce—In Bartlett 50-Acre Tract, map filed of record in the office of the Recorder of Alameda Co, w 49 ft of lots 6, 7 and 8, blk 5-275 and imps..... 83 66

55513 E J Boyce—Pers prop..... 2 09

BLOCK 276.

55532 John Hobnecker—In Bartlett 50-Acre Tract, map filed of record in the office of the Recorder of Alameda Co, lot 8, blk 2-276 and imps..... 73 26

55532 John Hobnecker—Pers prop 6 84

55532 John Hobnecker—In Bartlett 50-Acre Tract, map filed of record in the office of the Recorder of Alameda Co, e 28 ft of lot 9, blk 2-276..... 16 84

55538 C L Wilson—In Bartlett 50-Acre Tract, map filed of record in the office of the Recorder of Alameda Co, lot 11, blk D-241 and imps 19 21

55538 C L Wilson—Pers prop..... 2 09

55541 Esther M Cahoon—In Bartlett 50-Acre Tract, map filed of record in the office of the Recorder of Alameda Co, s 35 ft of lot 1 and s 35 ft of the e 27 ft of lot 2, blk 2-276 and imps 22 78

BLOCK 281.

55602 J A Hackett—In Town of Encinal, map filed of record in the office of the Recorder of Alameda Co, lots 9 and 10, blk 35-281 and imps..... 8 13

BLOCK 282

55611 Max Levy—In Town of Encinal, map filed of record in the office of the Recorder of Alameda Co, lot 6, blk 45-283 ..... 4 96

55611 Max Levy—In Town of Encinal, map filed of record in the office of the Recorder of Alameda Co lot 7, blk 45-283 4 95

55611 Max Levy—In Town of Encinal, map filed of record in the office of the Recorder of Alameda Co, lot 8, blk 45-283 6 44

55611 Max Levy—In Town of Encinal, map filed of record in the office of the Recorder of Alameda Co, lots 11 and 12, blk 45-283 and imps..... 13 67

BLOCK 284.

55625 Nellie Bradford—In Town of Encinal, map filed of record in the office of the Recorder of Alameda Co, lot 20, blk 49-284 and imps 7 43

BLOCK 292.

55671 A M Webster—In Town of Encinal, map filed of record in the office of the Recorder of Alameda Co, n 25 ft of the s 75 ft of lots 13 to 15, blk 56-292 ..... 3 47

BLOCK 294.

55677 John H and Annie C Burns—In Town of Encinal, map filed of record in the office of the Recorder of Alameda Co, lot 4, blk 50-294 and imps 8 44

55681 Alla F Tyler—In Town of Encinal, map filed of record in the office of the Recorder of Alameda Co, lot 11, blk 50-294 ..... 3 47

BLOCK 295.

55726 Frank Reeve—In Town of Encinal, map filed of record in the office of the Recorder of Alameda Co, n 30 ft of the s 35 ft of lots 13, 14, 15 and 16, blk 36-298 and imps 27 23

55726 Frank Reeve—Pers prop 2 09

BLOCK 299.

55726 Irving C Lewis—In Town of Encinal, map filed of record in the office of the Recorder of Alameda Co, pce of ld beg at the ne cor of Grand st and Lincoln ave th e 60 ft, n 82½ ft, e 28 ft, n 39 ft, w 88 ft, s 121 6-12 ft, por of lots 1, 2, 3 and 4, blk 37-299, imps and poll tax for 1911..... 4 50

BLOCK 302.

55772 S A and Helen M Hullin—Pce of ld beg at a point on the n line of Central ave 100 ft e from Grand st, th e 50 ft by 150 ft deep n, por of blk 5-302 and imps.. 55 45

55776 Gustav I R Holmes—Pce of ld beg at a point on the e line of Grand st 177 6-12 ft n from Central ave, th n 30 ft by 150 ft deep e, por of blk 5-302 and imps 12 98

BLOCK 303.

55787 E A Kober—In Bartlett 50-Acre Tract, map filed of record in the office of the Recorder of Alameda Co, lot 1, blk 1-303 and imps.. 17 83

BLOCK 307.

55868 H M Hamilton—In Oak Park Tract, map filed of record in the office of the Recorder of Alameda Co, pce of ld beg at a point on the e line of Grand st 75 ft n from Clinton ave, th n 75 ft by 173 ft deep e, por of lots 7, 8 and 10, blk M-307 and imps 26 84

BLOCK 311

55901 Helen Du Val—In Oak Park Tract, map filed of record in the office of the Recorder of Alameda Co e 100 ft of lots 5 and 6, blk Q-311 and imps 40 00

55905 Ada Ward Nason—In Oak Park Tract, map filed of record in the office of the Recorder of Alameda Co, lot 9 blk Q-311 and imps . 21 99

55915 Lora Medbury—In Oak Park Tract, map filed of record in the office of the Recorder of Alameda Co, lot 13, blk Q-311 and imps 40 59

55915 Lora Medbury—Pers Prop ... 2 09

BLOCK 314

55936 Louise Raubinger—In Oak Park Tract, map filed of record in the office of the Recorder of Alameda Co, w 107 ft of lot 11 and n 5 ft of the w 107 ft of lot 12, blk H-314 and imps 16 44

BLOCK 315

55968 Irene C Elder—In Oak Park Tract, map filed of record in the office of the Recorder of Alameda Co, s 40 ft of e 115 ft of lot 5, blk E-315 and imps 43 57

55968 Irene C Elder—Pers prop 3 57

55977 Lexey G Blumbug—In Oak Park Tract, map filed of record in the office of the Recorder of Alameda Co, pce of ld beg at a point on the e line of Park st 40 ft s from Alameda ave, th s 35 ft by 103 6-12 ft deep e, portion of lots 11 and 12, blk E-315 and imps 11 59

BLOCK 316.

55990 Madeline C Archbald—In Oak Park Tract, map filed of record in the office of the Recorder of Alameda Co, lot 9 and n 12 6-12 ft of lots 1 to 4, blk 33-262 and imps..... 12 98

55359 James Hansen—In Town of Encinal, map filed of record in the office of the Recorder of Alameda Co, pce of ld beg at the sw cor of Chestnut st and Pacific ave, th w 36 ft by 105 ft deep s, por of lots 19 and 20, blk 33-262 and imps 14 36

BLOCK 269.

55425 Lovina T Corning—In Bartlett 50-Acre Tract, map filed of record in the office of the Recorder of Alameda Co, lot 12, blk 15-269 and imps. .. 81 39

55425 Lovina T Corning—Pers prop. 8 42

BLOCK 272.

55458 James Hansen—In Bartlett 50-Acre Tract, map filed of record in the office of the Recorder of Alameda Co, s 175 ft of w ½ of blk 41-322, imps and poll tax for 1911 ..... 21 83

56101 F E Gambs—Pce of ld beg at a point on the n line of Pacific ave 285 ft w from Paru st, th w 50 ft by 150 ft deep n, por of blk 329 and imps 9 41

BLOCK 337.

56265 Bessie B Rosecrans—In Oak Park Tract, map filed of record in the office of the Recorder of Alameda Co, lot 15 and e 15 ft of lot 14, blk O-337 and imps 15 75

BLOCK 340.

56310 Benerly A Theobald—In Pacific Land Inv Co Tract, map filed of record in the office of the Recorder of Alameda Co, lot 15, blk 3-340 and imps 23 87

BLOCK 341.

56327 J C Riley—In Pacific Land Inv Co Tract, map filed of record in the office of the Recorder of Alameda Co, pce of ld beg at a point on the w line of Morton st 40 35-100 ft s from Encinal ave, th s 48 ft by 150 ft deep w, por of lots 4, 5 and 6, blk 2-341, imps and poll tax for 1911 ..... 4 50

BLOCK 343.

56350 F N, F M, L E and Martin G Carter, an undivided ¼ interest each—In Fitch Tract, map filed of record in the office of the Recorder of Alameda Co, lots 15, 16, 17 and 18, blk 22-343... 8 82

56365 Ethel B. Crandall—In Fitch Tract, map filed of record in the office of the Recorder of Alameda Co, lot 55 and s 15 [illegible] imps 25 93

BLOCK 344.

56388 Amanda B. Lamborn—In Fitch Tract, map filed of record in the office of the Recorder of Alameda Co, lot 45 and n ½ of lot 47, blk 21-344 and imps 31 68

56388 Amanda B. Lamborn—Pers Prop 2 09

BLOCK 345.

56397 S. M. Haslett—In Fitch Tract, map filed of record in the office of the Recorder of Alameda Co, s 22 ft of lots 10, 11 and 12, blk 20-345.. 1 89

56398 S. M. Haslett—In Fitch Tract, map filed of record in the office of the Recorder of Alameda Co, lots 13 and 14, blk 20-345 and imps 19 91

BLOCK 346.

56442 Effie L. Meacham—In Fitch Tract, map filed of record in the office of the Recorder of Alameda Co lots 48 and 49, blk 27-346 and imps.... 14 36

BLOCK 347.

56465 John M. Brewer—In Fitch Tract, map filed of record in the office of the Recorder of Alameda Co, lots 47 and 48, blk 26-347 and imps 43 57

56465 John M. Brewer—Pers Prop.. 5 25

BLOCK 348.

56481 J. O Boesch—In Fitch Tract, map filed of record in the office of the Recorder of Alameda Co. pce of ld beg at a point on the w line of Stanton st 320 9-12 ft s from Lincoln ave, th s 40 6-12 ft by 150 ft deep, w por of blk 25-348 and imps 7 43

56490 Emil Pfaukuchen — Powers Tract, map filed of record in the office of the Recorder of Alameda Co, n 34 ft of lot 15, blk 348 and imps 12 28

BLOCK 349.

56512 Samuel and Walter Lee—Powers Tract, map filed of record in the office of the Recorder of Alameda Co, lot 22 and the w ½ of lot 21, blk F-349, imps and poll tax of Walter Lee for 1911 ..... 4 50

BLOCK 350.

56529 C. G., Emma K., and Alfred E. Kull—In Fitch Tract, map filed of record in the office of the Recorder of Alameda Co, pce of ld beg at a point on the n line of Lincoln ave [illegible] e from Morton st th e 50 ft by 150 ft deep n por of blk 32-350 and imps 7 43

BLOCK 354.

56562 Marie Redon—In Fitch Tract, map filed of record in the office of the Recorder of Alameda Co, lots 13 and 14, blk A-354 and imps 8 13

56573 J H. Lewis—In Fitch Tract, map filed of record in the office of the Recorder of Alameda Co, lot 26, blk A-354 ..... 8 47

BLOCK 358.

56618 G. Viano—In Fitch Tract, map filed of record in the office of the Recorder of Alameda Co, lots 35 and 36, blk C-358 and imps 10 90

56619 Harriet Louis—In Fitch Tract, map filed of record in the office of the Recorder of Alameda Co, lot 37, blk C-358.. 5 47

56620 Harriet Louis — In Fitch Tract, map filed of record in the office of the Recorder of Alameda Co, lot 35, blk C-358 ..... 8 47

56625 Mark Fleming—In Fitch Tract map filed of record in the office of the Recorder of Alameda Co, lot 8, blk D 359 ..... 8 47

BLOCK 364.

56653 Matilda Rubell—In Page Tract, map filed of record in the office of the Recorder of Alameda Co. pce of ld beg at a pt 125 ft n from Eagle ave and 95 ft e from Bay st th n 25 ft by 55 ft e, por of blk D-364 ..... 1 99

BLOCK 365.

56674 Bridget Hynes—In Taylor & Page Tract, map filed of record in the office of the Recorder of Alameda Co, lot 2 and the n ½ of lot 3, blk E-365 and imps 6 05

BLOCK 369

56774 Frederika E Smith—In Fitch Tract, map filed of record in the office of the Recorder of Alameda Co, lot 45, blk 19-369 and imps..... 18 52

56777 Elizabeth Moffatt—In Fitch Tract, map filed of record in the office of the Recorder of Alameda Co, lot 49 and the s ½ of lot 50, blk 19-369 and imps 13 21

BLOCK 371.

56807 Frances M Johnson—In Bay Side Tract, map filed of record in the office of the Recorder of Alameda Co, n 5 ft of lot 27 and the s 41 ft of lot 28, blk 371 and imps . 19 91

BLOCK 372

56830 Alice B. Smith—In Teutonia Park Homestead, map filed of record in the office of the Recorder of Alameda Co, pce of ld beg at a point on the e line of St Charles st, 260 ft s from San Antonio ave, th s 50 ft by 150 ft deep, e por of blk 7-372 and imps 22 68

BLOCK 374

56882 Edward H. Strang—In Fitch Tract, map filed of record in the office of the Recorder of Alameda Co, pce of ld beg at a point on the s line of Santa Clara ave 70 ft w from Bay st, th w 40 ft by 140 ft deep s por of lots 8-9-10-13 and 14, blk 18-374 and imps 40 60

56882 Edward H Strang—Pers Prop 5 25

BLOCK 375

56910 Ida F. Emmal—In Encinal Park Tract, map filed of record in the office of the Recorder of Alameda Co, lot 75, blk 375 and imps 12 28

BLOCK 376.

56926 Honora G. Mathes—In Taylor & Page Tract, map filed of record in the office of the Recorder of Alameda Co, lot 4, blk K-376 and imps 13 67

BLOCK 378.

56961 Rosa O'Toole—In Taylor & Page Tract Resub, map filed of record in the office of the Recorder of Alameda Co, lot 3 and the s ½ of lot 2, blk H-378 and imps 7 93

BLOCK 383.

56046 F G Parker—In Town of Encinal, map filed of record in the office of the Recorder of Alameda Co, s 175 ft of w ½ of blk 41-322, imps and poll tax for 1911 ..... 21 83

56 75-100 ft more or less to e line of Chapin Tract, th s 156 ft e 33 35-100 ft, n [illegible] blk K-383 and imps..... 6 74

57028 Laura Taylor—In Bartlett Tract near Mastick, map filed of record in the office of the Recorder of Alameda Co, pce of ld beg at a point on the w line of St Charles st 125 ft s from Eagle ave, th s 25 ft by 129 11-12 ft w, por of lots 14-15 and 16, blk K-383 ..... 3 47

BLOCK 385.

57053 Norman Logan—In Chapin Tract, map filed of record in the office of the Recorder of Alameda Co, pce of ld beg at a point on the w line of Chapin st 100 ft s from Buena Vista ave, th s 75 ft by 110 ft w por of lots 16, 17, 18, 10 and 23, blk 4-385 and imps.. 11 59

BLOCK 386

57063 Ida C Locke—In Chapin Tract, map filed of record in the office of the Recorder of Alameda Co, pce of ld beg at the sw cor of Pacific ave and Chapin st, th w 75 ft by 105 ft s, por of lots 18 19, 20 and 21, blk 1-386 and imps 15 75

BLOCK 389.

57128 Gottlieb Boger—In Encinal Park Tract, map filed of record in the office of the Recorder of Alameda Co, e 16 8-12 ft of lot 16 and the w 16 8-12 ft of lot 17, blk 389 and imps 21 29

57129 Gottlieb Boger—In Encinal Park Tract, map filed of record in the office of the Recorder of Alameda Co, lot 24, blk 389, imps and poll tax for 1911 ..... 4 50

BLOCK 391.

57205 Adolph Bilse—In Vischer Tract, map filed of record in the office of the Recorder of Alameda Co, lot 33, blk 391 and imps.... 10 90

57205 Adolph Bilse—In Vischer Tract, map filed of record in the office of the Recorder of Alameda Co, lot 34, blk 391 ..... 4 26

BLOCK 392

57260 R Drew—Pce of ld beg at a point on the s line of Taylor ave 325 ft e from McPherson st, th e 41 ft by 148 11-12 ft s, por of blk 392 and imps 15 35

57263 Francis J Kittemaster—Pce of ld beg at a point on the n line of Central ave, 482 2-12 ft w from St Charles st, th w 40 ft by 148 5½-12 ft n, por of blk 392 and imps 10 90

57263 Francis J Kittemaster—Pce of ld beg at a pt on the n line of Central ave 442 2-12 ft w from St Charles st, th w 40 ft by 148 5½-12 ft n, por of blk 392 and imps 8 81

57265 Francis J Kittemaster—Pce of land beg at a point on the n line of Central ave, 382 2-12 ft w from St Charles st, th w 40 ft by 148 5½-12 ft n, por of blk 392 and imps 9 51

BLOCK 393.

57319 G W Blethen and Sarah E Dolbier—In Encinal Park Tract, map filed of record in the office of the Recorder of Alameda Co, lot 177, blk 393, imps and poll tax of G W Blethen for 1911 ..... 44 60

57319 G W Blethen and Sarah E Dolbier—Pers prop 5 25

BLOCK 394.

57348 Elizabeth H Remmel, an undivided 1-3 int in, Clara K Remmel, an undivided 2-3 int in Teutonia Park Homestead, map filed of record in the office of the Recorder of Alameda Co, pce of ld beg at a point on the w line of St Charles st 273 1-6 ft s from Kings ave, th s 100 ft by 126 ft w, por of blk 394 and imps 18 52

BLO

...ng at a point on the s line of ... ft w fm ... ave; th w 66 ft by 150 ft s, por of blk 449 and ...
BLOCK 487.
60088 San Joaquin Valley Land and Investment Company — In Town of Woodstock, map filed of record in the office of the Recorder of Alameda Co, lot 3, blk 32-457..... 1 99
BLOCK 488.
60088 San Joaquin Valley Land and Investment Company — In Town of Woodstock, map filed of record in the office of the Recorder of Alameda Co, lot 1, blk 32-458..... 1 99
BLOCK 489.
60081 Caroline Rahe—In Town of Woodstock, map filed of record in the office of the Recorder of Alameda Co, pce of ld beg at the ne cor of Cypress and Davenport sts; th n 52 ft, e 111 ft, s 77 ft, w 111 ft to Cypress st; th n 25 ft to beg, por of blk 21-459 and imps 7 95
BLOCK 497.
58580 San Joaquin Valley Land and Investment Company—In Town of Woodstock, map filed of record in the office of the Recorder of Alameda Co, lots 6, 7, 8, 9, 10, 11 and 12, blk 16-497 and imps 18 32
TIDE LAND SURVEY.
58594 Edward A Sears—An undivided ½ interest in Tide Land Survey, map filed of record in the office of the Recorder of Alameda Co, Sec 10, Township 2 s, range 4 w, s ½ of lot 18, containing 5 acres 1 99
58804 Betty Hayes McMullen—In Tide Land Survey, map filed of record in the office of the Recorder of Alameda Co, sec 11, township 2 s, range 4 w, s por of w por of lot 21, 2.50 acres 4 96
58614 The Bishop Company (a corporation) — In Tide Land Survey, map filed of record in the office of the Recorder of Alameda Co, sec 13, township 2 s, range 4 w, lots 17, 18, 19 and 31, containing 38.23 acres 27 23
IN ALBANY CITY.
BLOCK 2407.
...Park Map No 4, map filed of record in the office of the Recorder of Alameda Co, lot 9, blk 15-2407 ..... 4 80
60027 Nicholas Roman—In Regents Park Map No 4, map filed of record in the office of the Recorder of Alameda Co, lot 10, blk 15-2407 and imps 15 54
BLOCK 2408.
60035 Jessie A Hanna—In Regents' Park Map No 4, map filed of record in the office of the Recorder of Alameda Co, lot 28, blk 16-2408..... 4 80
BLOCK 2409.
60037 Berkeley Building and Mortgage Company—In Regents Park Map No 4, map filed of record in the office of the Recorder of Alameda Co, lot 1, blk 17-2409 ..... 2 51
60037 Berkeley Building and Mortgage Company—In Regents' Park Map No 4, map filed of record in the office of the Recorder of Alameda Co, lot 2, blk 17-2409..... 2 50
60037 Berkeley Building and Mortgage Company—In Regents' Park Map No 4, map filed of record in the office of the Recorder of Alameda Co, lot 16, blk 17-2409 ..... 2 51
60037 Berkeley Building and Mortgage Company—In Regents' Park Map No 4, map filed of record in the office of the Recorder of Alameda Co, lot 18, blk 17-2409 ..... 2 50
60037 Berkeley Building and Mortgage Company—In Regents' Park Map No 4, map filed of record in the office of the Recorder of Alameda Co, lot 13, blk 17-2409 .... 2 51
60037 Berkeley Building and Mortgage Company—In Regents' Park Map No 4, map filed of record in the office of the Recorder of Alameda Co, lot 20, blk 17-2409..... 2 50
60037 Berkeley Building and Mortgage Company—In Regents' Park Map No 4, map filed of record in the office of the Recorder of Alameda Co, lot 23, blk 17-2409..... 2 51
60037 Berkeley Building and Mortgage Company—In Regents' Park Map No 4, map filed of record in the office of the Recorder of Alameda Co, lot 24, blk 17-2409..... 2 51
60037 Berkeley Building and Mortgage Company—In Regents' Park Map No 4, map filed of record in the office of the Recorder of Alameda Co, lot 45, blk 17-2409 .... 2 50
60037 Berkeley Building and Mortgage Company—In Regents' Park Map No 4, map filed of record in the office of the Recorder of Alameda Co, lot 46, blk 17-2409..... 2 51
60053 North Berkeley Land Company—In Regents Park Map No 4, map filed of record in the office of the Recorder of Alameda Co, pce of ld beg at a point on the e line of San Pablo ave at sw cor of lot 3, th se 25 ft by 100 ft ne, por of lot 4, blk 13-C-2409 ..... 6 95
BLOCK 2411.
60092 Honora Levi—In Amended Map of Christiana Tract, map filed of record in the office of the Recorder of Alameda Co, lot 15, blk E-2411 ..... 1 51
60092 Honora Levi—In Amended Map of Christiana Tract, map filed of record in the office of the Recorder of Alameda Co, lot 16, blk E-2411 ..... 1 50
60092 Honora Levi—In Amended Map of Christiana Tract, map filed of record in the office of the Recorder of Alameda Co, lot 17, blk E-2411 ..... 1 51
BLOCK 2412.
60105 Marguerite L Habrie — In Amended Map of Christiana Tract, map filed of record in the office of the Recorder of Alameda Co, lot 13, blk F-2412 ..... 1 50
60105 Marguerite L Habrie — In Amended Map of Christiana Tract, map filed of record in the office of the Recorder of Alameda Co, lot 14, blk F-2412 ..... 1 51
60105 Marguerite L Habrie — In Amended Map of Christiana Tract, map filed of record in the office of the Recorder of Alameda Co, lot 15, blk F-2412 ..... 1 50
60105 Marguerite L Habrie — In Amended Map of Christiana Tract, map filed of record in the office of the Recorder of Alameda Co, lot 16, blk F-2412 ..... 1 50
60118 First Trust and Savings Bank—In Amended Map of Christiana Tract, map filed of record in the office of the Recorder of Alameda Co, lot 45, blk F-2412 ..... 2 65
60118 First Trust and Savings Bank—In Amended Map of Christiana Tract, map filed of record in the office of the Recorder of Alameda Co, lot 46, blk F-2412 ..... 1 50
60121 E O Neill—In Amended Map of Christiana Tract, map filed of record in the office of the Recorder of Alameda Co, lot 44, blk F-2412.... 1 50
BLOCK 2415.
[illegible] J Cranberry—In Map of North Terrace, map filed of record in the office of the Recorder of Alameda Co, lot 22, blk 2415 ..... 3 72
[illegible] J Cranberry—In Map of North Terrace, map filed of record in the office of the Recorder of Alameda Co, lot 44 blk 2415 ..... 6 95
...Terrace, map filed of ... in the office of the ... Recorder of Alameda Co, lot ... blk 2415 ..... 4 80
60414 North Berkeley Land Company—In Regents Park Map ... corder of Alameda Co, lot 4 80
60414 North Berkeley Land Company—In Regents Park Map No 4, map filed of record in the office of the Recorder of Alameda Co, lot 6 95
BLOCK 2688.
60610 San Francisco Chemical Company—In White & Driver Tract, map filed of record in the office of the Recorder of Alameda Co, entire lot F, block 2688, containing 1.375 acres, saving and excepting right of way of Southern Pacific Company 4 52
BLOCK 2689.
60610 San Francisco Chemical Company—In White & Driver Tract, map filed of record in the office of the Recorder of Alameda Co, entire lot G, block 2689, containing 1.375 acres, saving and excepting right of way of Southern Pacific Company.. 4 51
BLOCK 2722.
60623 J. H. Spring—Amended Map of Sunset Terrace, map filed of record in the office of the Recorder of Alameda Co, lot 51, blk 14-2722 ..... 4 80
BLOCK 2723.
60627 Arden E. Gracie—Amended Map of Sunset Terrace, map filed of record in the office of the Recorder of Alameda Co, lot 17, blk 13-2723 ..... 4 80
60627 Arden E. Gracie—Amended Map of Sunset Terrace, map filed of record in the office of the Recorder of Alameda Co, lot 18, blk 18-2723 .... 4 80
BLOCK 2724.
60634 County Line Land Company—Map of a Resubdivision of Block 12, Sunset Terrace, map filed of record in the office of the Recorder of Alameda Co, lot 4, blk 12-2724 ..... 4 80
BLOCK 2726 TO 2786.
60655 N. L. Nielson Jr., tract of land bounded n and w by Dupont de Nemours Powder Company, e by San Pablo ave, s by Regents Park No. 7, except strip 40 ft wide to the office of the Recorder of Alameda Co, entire lot F, block 2688, containing 1.375 acres, saving and excepting right of way of Southern Pacific Company 4 52
BLOCK 2689.
60610 San Francisco Chemical Company—In White & Driver Tract, map filed of record in the office of the Recorder of Alameda Co, entire lot G, block 2689, containing 1.375 acres, saving and excepting right of way of Southern Pacific Company.. 4 51
BLOCK 2722.
60623 J. H. Spring—Amended Map of Sunset Terrace, map filed of record in the office of the Recorder of Alameda Co, lot 51, blk 14-2722 ..... 4 80
BLOCK 2723.
60627 Arden E. Gracie—Amended Map of Sunset Terrace, map filed of record in the office of the Recorder of Alameda Co, lot 17, blk 13-2723 ..... 4 80
60627 Arden E. Gracie—Amended Map of Sunset Terrace, map filed of record in the office of the Recorder of Alameda Co, lot 18, blk 18-2723 .... 4 80
BLOCK 2724.
60634 County Line Land Company—Map of a Resubdivision of Block 12, Sunset Terrace, map filed of record in the office of the Recorder of Alameda Co, lot 4, blk 12-2724 ..... 4 80
BLOCK 2726 TO 2786.
60655 N. L. Nielson Jr., tract of land bounded n and w by Dupont de Nemours Powder Company, e by San Pablo ave, s by Regents Park No. 7, except strip 40 ft wide to Co, por of blks 2736 to 2786 containing .95 acres 19 84
MISCELLANEOUS.
60658 San Francisco Chemical Company, tract of land bounded n by bay of San Francisco, e by White and Driver Tract, s by n l of Berkeley, w by bay of San Francisco, contg 55 acres and imps 181 00
BLOCK 2749.
60668 Robert Jackson—Cerrito Hill, map filed of record in the office of the Recorder of Alameda Co, lot 31, blk 3-2749 ..... 6 93
60665 Robert Jackson—Cerritto Hill, map filed of record in the office of the Recorder of Alameda Co, lot 32, blk 3-2749 ..... 4 80
60668 Robert Jackson—Cerrito Hill, map filed of record in the office of the Recorder of Alameda Co, lot 33, blk 3-2749 ..... 4 80
60565 Robert Jackson—Cerrito Hill, map filed of record in the office of the Recorder of Alameda Co, e ½ of lot 34, blk 3-2749 ..... 2 65
BLOCK 2791.
60819 County Line Land Company—Amended Map of Sunset Terrace, map filed of record in the office of the Recorder of Alameda Co. lot 51, blk 16-2791 and imps 13 40
60827 Hayes Collins—Amended Map of Sunset Terrace, map filed of record in the office of the Recorder of Alameda Co, lot 5, blk 16-2791 ..... 11 25
BLOCK 2795.
60853 Louis Graham—In Regents Park No. 7, map filed of record in the office of the Recorder of Alameda Co, lot 3, blk 5-2795 ..... 4 80
60857 County Line Land Company—In Regents Park No. 7, map filed of record in the office of the Recorder of Alameda Co, lot 4, blk 5-2795 ..... 4 80
BLOCK 2803.
61003 John H. Paul—In Regents Park No. 6, map filed of record in the office of the Recorder of Alameda Co. lot 52, blk 5-2803 and imps. ... 11 25
61003 John H. Paul—In Regents Park No. 6, map filed of record in the office of the Recorder of Alameda Co. lot 53, blk 5-2803 ..... 4 80
BLOCK 2804.
61008 Olive M. Watt—In Regents Park No. 6, map filed of record in the office of the Recorder of Alameda Co, lot 39, blk 6-2804 ..... 4 80
61008 Olive M. Watt—In Regents Park No. 6, map filed of record in the office of the Recorder of Alameda Co, lot 40, blk 6-2804 ..... 4 80
BLOCK 2807.
61012 J. H. Spring—In Regents Park No. 6, map filed of record in the office of the Recorder of Alameda Co, lot 21, blk 9-2807 ..... 4 80
BLOCK 2808.
61054 Lisle C. Green—In Regents Park No. 6, map filed of record in the office of the Recorder of Alameda Co, lot 15, blk 10-2808..... 4 80
61054 Lisle C. Green—In Regents Park No. 6, map filed of record in the office of the Recorder of Alameda Co, lot ... blk ... .
BLOCK 2818.
61120 J. H. Spring—In Regents Park No 6, map filed of record in the office of the Recorder of Alameda Co, lot 9, blk 15-2818 and imps 11 25
61123 Regents Park Land Company—In Regents Park No 6, map filed of record in the office of the Recorder of Alameda Co, lot 18, blk 15-2818 ..... 6 95
61188 C A Burkette—In Regents Park No 6, map filed of record in the office of the Recorder of Alameda Co, lot 13, blk 15-2818 ..... 6 95
BLOCK 2815.
61161 Regents Park Land Company—In Regents Park No 6, map filed of record in the office of the Recorder of Alameda Co, lot 21, blk 17-2815..... 2 51
61161 Regents Park Land Company—In Regents Park No 6, map filed of record in the office of the Recorder of Alameda Co, lot 22, blk 17-2315 2 51
BLOCK 2818.
61180 Olive M Watt—In Regents Park No 6, map filed of record in the office of the Recorder of Alameda Co, lot 36, blk 20-2818 ..... 4 80
61180 Olive M Watt—In Regents Park No 6, map filed of record in the office of the Recorder of Alameda Co, lot 37, blk 20-2818..... 4 80
BLOCK 2824.
61301 Regents Park Land Company—In Regents Park No 6, map filed of record in the office of the Recorder of Alameda Co, lot 37, blk 26-2824 and imps 9 10
61302 Regents Park Land Company—In Regents Park No 6, map filed of record in the office of the Recorder of Alameda Co, lot 38, blk 26-2824 ..... 4 80
BLOCK 2828.
61330 Regents Park Land Company—In Regents Park No 6, map filed of record in the office of the Recorder of Alameda Co, lot 9, blk 30-2828 ..... 2 51
61331 Regents Park Land Company—In Regents Park No 6, map filed of record in the office of the Recorder of Alameda Co, lot 10, blk 30-2828..... 2 51
BLOCK 2831.
61359 Emeline L Ballard—In Regents Park No 6, map filed of record in the office of the Recorder of Alameda Co, lot 20, blk 33-2831 and imps.... 6 95
61389 Emeline L Ballard—In Regents Park No 6, map filed of record in the office of the Recorder of Alameda Co, lot 21, blk 33-2831..... 4 80
BLOCK 2845.
61426 Sophie E Beckman — In Regents Park No 8, map filed of record in the office of the Recorder of Alameda Co, lot 11, blk 18-2845..... 4 80
61426 Sophie E Beckman — In Regents Park No 8, map filed of record in the office of the Recorder of Alameda Co, lot 12, blk 18-2845 ..... 4 80
BLOCK 2846.
61431 Regents Park Land Company—In Regents Park No 8, map filed of record in the office of the Recorder of Alameda Co, lot 1, blk 18-2846 ..... 4 80
61431 Regents Park Land Company—In Regents Park No 8, map filed of record in the office of the Recorder of Alameda Co, lot 2, blk 18-2846 ..... 4 80
61431 Regents Park Land Company—In Regents Park No 8, map filed of record in the office of the Recorder of Alameda Co, lot 3, blk 18-2846 ..... 4 80
61431 Regents Park Land Company—In Regents Park No 8, map filed of record in the office of the Recorder of Alameda Co, lot 4, blk 18-2846 ..... 4 80
61431 Regents Park Land Company—In Regents Park No 8, map filed of record in the office of the Recorder of Alameda Co, lot 5, blk 18-2846 ..... 4 80
61431 Regents Park Land Company—In Regents Park No 8, map filed of record in the office of the Recorder of Alameda Co, lot 6, blk 18-2846 ..... 4 80
61431 Regents Park Land Company—In Regents Park No 8, map filed of record in the office of the Recorder of Alameda Co, lot 7, blk 18-2846 ..... 4 80
61431 Regents Park Land Company—In Regents Park No 8, map filed of record in the office of the Recorder of Alameda Co, lot 8, blk 18-2846 ..... 4 80
61431 Regents Park Land Company—In Regents Park No 8, map filed of record in the office of the Recorder of Alameda Co, lot 9, blk 18-2846 ..... 4 80
61431 Regents Park Land Company—In Regents Park No 8, map filed of record in the office of the Recorder of Alameda Co, lot 10, blk 18-2846 ..... 4 80
61431 Regents Park Land Company—In Regents Park No 8, map filed of record in the office of the Recorder of Alameda Co, lot 11, blk 18-2846 ..... 4 80
61431 Regents Park Land Company—In Regents Park No 8, map filed of record in the office of the Recorder of Alameda Co, lot 12, blk 14-2846 ..... 3 51
61434 W D Gulick—In Regents Park No 8, map filed of record in the office of the Recorder of Alameda Co, lot 30, blk 14-2846 ..... 4 80
61434 W D Gulick—In Regents Park No 8, map filed of record in the office of the Recorder of Alameda Co, lot 31, blk 14-2846 ..... 4 80
BLOCK 2847.
61438 John Ramosa — In Regents Park No 8, map filed of record in the office of the Recorder of Alameda Co, lot 5, blk 15-2847 ..... 4 80
BLOCK 2850.
61453 W D Gulick—In Regents Park No 8, map filed of record in the office of the Recorder of Alameda Co, lot 14, blk 18-2850 ..... 4 80
61453 W D Gulick—In Regents Park No 8, map filed of record in the office of the Recorder of Alameda Co, lot 17, blk 13-2723 ..... 4 80
61453 W D Gulick—In Regents Park No 8, map filed of record in the office of the Recorder of Alameda Co, lot 18, blk 18-2850 ..... 4 80
BLOCK 2854.
61510 Regents Park Land Company—In Regents Park No 8, map filed of record in the office of the Recorder of Alameda Co, lot 33, blk 22-2854..... 2 51
61510 Regents Park Land Company—In Regents Park No 8, map filed of record in the office of the Recorder of Alameda Co, lot 34, blk 22-2554 ..... 2 51
BLOCK 2856.
61520 Harry E Cornell—In Regents Park No 8, map filed of record in the office of the Recorder of Alameda Co, lot 35, blk 24-2856..... 4 80
BLOCK 2859.
61563 W D Gulick—In Regents Park No 8, map filed of record in the office of the Recorder of Alameda Co, lot 21, blk 27-2859 ..... 4 80
61563 W D Gulick—In Regents Park No 8, map filed of record in the office of the Recorder of Alameda Co, lot 22, blk 27-2859 ..... 4 79
61563 W D Gulick—In Regents Park No 8, map filed of record in the office of the Recorder of Alameda Co, lot 23, blk 27-2859 ..... 4 80
61563 W D Gulick—In Regents Park No 8, map filed of record in the office of the Recorder of Alameda Co, lot 24, blk 27-2859 ..... 4 80
61563 W D Gulick—In Regents Park No 8, map filed of record in the office of the Recorder of Alameda Co, lot 25, blk 27-2859 ..... 4 80
IN TIDE LANDS.
61752 Robert A Dean et al—In Tide Lands, sec 33 tp 1 n, range 4 w, lot 14, contg 16.50 acres.. 33 59
61753 San Francisco Chemical Company—In Tide Lands, sec 33, tp 1 n, range 4 w, lots 22, 23 and 24, contg 38.04 acres..... 78 71
61753 San Francisco Chemical Company—In Tide Lands, sec 32, twp 1 n, range 4 w, lots 17, 18 and 19, contg 60 acres...120 83
61753 San Francisco Chemical Company—In Tide Lands, sec 32, twp 1 n, range 4 w, lots 20 and 21, contg 33.68 acres.... 68 69
61753 San Francisco Chemical Company—In Tide Lands, sec 33, twp 1 n, range 4 w, lots 25 and 26, contg 26.41 acres.... 52 65
61753 San Francisco Chemical Company—In Tide Lands, sec 32, twp 1 n, range 4 w, lots 29, 30, 31 and 32, contg 69 acres 136 87
61755 Samuel R Crooks—In Tide Lands, that por in Alameda Co of sec 29, twp 1 n, range 4 w, lot 30, contg 50-100 acres 2 65
BLOCK 1410.
62259 Charles W Hull—Fairview Park, map filed of record in the office of the Recorder of Alameda Co, lot 3, blk 1-1410 and imps 21 56
62259 Charles W Hull—Fairview Park, map filed of record in the office of the Recorder of Alameda Co, lot 4, blk 1-1410 ..... 19 94
BLOCK 1422.
62272 Anna M Thomas—Map of the Woolsey Tract (O D Baldwin's Sub), map filed of record in the office of the Recorder of Alameda Co, n 27 ft of lot 7, blk 2-1422 and imps 24 70
BLOCK 1434.
62312 Frances Noonan—Santa Fe Tract No 5, map filed of record in the office of the Recorder of Alameda Co, lot 14, blk 4-1434 ..... 18 32
62316 Frances Noonan — Santa Fe Tract, map filed of record in the office of the Recorder of Alameda Co, lot 17, blk 4-1434 ..... 11 84
BLOCK 1435.
62317 Lena F Johnson—Paradise Park, map filed of record in the office of the Recorder of Alameda Co, s 60 ft of lot 1, blk J-1435 and imps.... 10 33
BLOCK 1436.
62353 J J Morrison—Herzog Tract, map filed of record in the office of the Recorder of Alameda Co, lot 11, blk 8-1439 ..... 5 36
BLOCK 1445.
62353 J W Brown—Herzog Tract, map filed of record in the office of the Recorder of Alameda Co, lot 11, blk 9-1445 ..... 5 36
BLOCK 1448.
62378 Emmet Hogan—Herzog Tract, map filed of record in the office of the Recorder of Alameda Co, por e of Berkeley city line, lot 1 blk 4-1448 .....8 74
BLOCK 1514.
62420 C P West—Villa Homestead, map filed of record in the office of the Recorder of Alameda Co, lot 38, blk 1514 ..... 4 28
BLOCK 1516.
62454 A A Michel—Teachers Tract Amended Map, map filed of record in the office of the Recorder of Alameda Co, lot 8, blk C-1516 ..... 3 74
BLOCK 1518.
62487 A J Reeder and wife—Herzog Tract, map filed of record in the office of the Recorder of Alameda Co, lot 17, blk 5-1518 and imps.... 19 94
BLOCK 1519.
62493 V E Banes—Herzog Tract, map filed of record in the office of the Recorder of Alameda Co, pce of ld beg at a point on the n line of Alcatraz ave 130 ft w from Lowell st, th w 40 ft by 140 ft w, por of blk 7-1519 and imps. 33 77
BLOCK 1520.
62511 Jose D Galindo—Harmon Tract, map filed of record in the office of the Recorder of Alameda Co, lot 19, blk B-1520 and imps 10 35
BLOCK 1521.
62527 T M Cuyler—Harmon Tract, map filed of record in the office of the Recorder of Alameda Co, s 45 ft of lots 10 and 11, blk A-1521 and imps 21 56
BLOCK 1522.
62545 Fred Shreve—Paradise Park, map filed of record in the office of the Recorder of Alameda Co, pce of ld beg at a point on the n line of Felton st, 250 ft w from King st, th w 45 ft by 131 ft n, portion of lot 18, blk B-1522 and imps..... 19 94
62545 Fred Shreve—Pers prop 2 23
62547 H Schiller—Paradise Park, map filed of record in the office of the Recorder of Alameda Co, lot 5, blk B-1523, imps and poll tax 1911 4 50
BLOCK 1524.
62592 Susan J Pearsall—Paradise Park, map filed of record in the office of the Recorder of Alameda Co, lots ... imps 42 98
BLOCK 1525.
62606 George H S Haley—Santa Fe Tract No 5, map filed of record in the office of the Recorder of Alameda Co, lot 7, blk 2-1526 ..... 21 96
BLOCK 1526.
62614 W R Chamberlain—Santa Fe Tract 5, map filed of record in the office of the Recorder of Alameda Co, lot 9, blk 2-1526, imps and poll tax 1911 ..... 17 36
62623 Frances Noonon—Santa Fe Tract No 5, map filed of record in the office of the Recorder of Alameda Co, lot 1, blk 2-1526 ..... 19 94
BLOCK 1527.
62637 Frances Noonan — Paradise Park, map filed of record in the office of the Recorder of Alameda Co, s 50 ft of lots 18, 19 and 20, blk D-1527 ..... 23 18
BLOCK 1528.
62675 Martin Dwyer—Map in Partition Lands of Ann Dwyer, deceased; map filed of record in the office of the Recorder of Alameda Co, lot 16, blk 1528 ..... 10 22
62677 Margaret E Dwyer—Map in Partition Lands of Ann Dwyer, deceased; map filed of record in the office of the Recorder of Alameda Co, lot 15, blk 1528 and imps 12 60
62677 Margaret E Dwyer—Map in Partition Lands of Ann Dwyer, deceased; map filed of record in the office of the Recorder of Alameda Co, lot 22, blk 1528 and imps 11 84
BLOCK 1529.
62695 Heirs of Catherine Dwyer—Map in Partition Lands of Ann Dwyer, deceased; map filed of record in the office of the Recorder of Alameda Co, s 65 ft more or less of lot 4, blk 1529 ..... 5 36
62697 Martin Dwyer—Map in Partition Lands of Ann Dwyer, ... Park (Amended Map), map filed of record in the office of the Recorder of Alameda Co, s 32 8-100 ft of e 98 6-12 ft of lot 3, blk 2-1530..... 16 33
BLOCK 1531.
62742 Frank W Dixon—In Central Park Tract (Amended Map), map filed of record in the office of the Recorder of Alameda Co, pce of ld beg at a point on the w line of Adeline st, 60 ft s from Harmon st, th s 35 17-100 ft, w 82 25-100 ft, n 33 7-100 ft, e 95 83100 ft to beg, por of blk 2-1531 and imps.... 26 96
62744 Matthew Tyler—Regent Street Homestead, map filed of record in the office of the Recorder of Alameda Co, w 100 ft of lot 125, blk 1-1531 and imps 14 87
BLOCK 1535.
62792 John G Leaf—Harmon Tract, map filed of record in the office of the Recorder of Alameda Co, e 33 4-12 ft of lot 5, blk D-1535..... 5 36
BLOCK 1538.
62555 Unknown Owners — Herzog Tract, map filed of record in the office of the Recorder of Alameda Co, pce of ld beg at the nw cor of Harmon and Baker st; th n 66 33-100 ft, w 100 8-10 ft, for pt of beg; th n 9 15-100 ft, w 19 ft, s 9 2-10 ft, e 20 ft to pt of beg, por of blk A-1538.... 1 31
62867 N F Whipple — Dohr Tract Subs A and B, Lot 3, map filed of record in the office of the Recorder of Alameda Co, lot 12, blk A-1538..... 2 12
62869 Lillian Harbridge—Dohr Tract Subs A and B Lot 3, map filed of record in the office of the Recorder of Alameda Co, lot 17, blk A-1538. 1 28
62869 Lillian Harbridge—Dohr Tract Subs A and B Lot 3, lot 18, blk A-1538 and imps 5 79
62869 Lillian Harbridge—Dohr Tract Subs A and B Lot 3, lot 16, blk A-1538 ..... 1 26
62870 Minerva J Todd Sweeney—Herzog Tract, map filed of record in the office of the Recorder of Alameda Co, pce of ld beg at the ne cor of Boise and Harmon sts; th n 54 37-100 ft, e 80 99-100 ft, s 65 ft more or less, w 74 78-100 ft, to beg, portion of blk A-1535 ..... 3 74
62875 George G McKinnon—Dohr Tract Subs A and B, Lot 3, map filed of record in the office of the Recorder of Alameda Co, lot 26, blk A-1538 ..... 2 12
62875 George G Mackinnon—Dohr Tract Subs A and B Lot 3, map filed of record in the office of the Recorder of Alameda Co, lot 27, blk A-1538 ..... 2 12
62876 P A Lord—Dohr Tract Subs A and B Lot 3, map filed of record in the office of the Recorder of Alameda Co, lot 30, blk A-1538..... 1 28
62876 P A Lord—Dohr Tract Subs A and B Lot 3, map filed of record in the office of the Recorder of Alameda Co, lot 31, blk A-1538 and imps 2 77
62877 W C Mason—Dohr Tract Subs A and B, Lot 3, map filed of record in the office of the Recorder of Alameda Co, lot 32, blk A-1538..... 2 12
BLOCK 1539.
62896 Mrs G Cull—Santa Fe Tract No 11, map filed of record in the office of the Recorder of Alameda Co, lot 14, blk 1539 ..... 3 53
62896 Mrs G Cull—Santa Fe Tract No 11, map filed of record in the office of the Recorder of Alameda Co, lot 15, blk 1539 ..... 2 77
62903 Grace M Richardson—Santa Fe Tract No 11, map filed of record in the office of the Recorder of Alameda Co, lot 23 blk 1539 ..... 5 36
BLOCK 1541.
62937 Ellen J Fagen—Dohr Tract, Sub of Plot 6, map filed of record in the office of the Recorder of Alameda Co, lot 50, blk 6-1541 ..... 2 12
62937 Ellen J Fagen—Dohr Tract, Sub of Plot 6, map filed of record in the office of the Recorder of Alameda Co, lot 51, blk 6-1541 and imps. 8 60
62940 Otto H Anderson—Dohr Tract Sub of Plot 6, map filed of record in the office of the Recorder of Alameda Co, lot 55, blk 6-1541 ..... 2 12
62940 Otto H Anderson—Dohr Tract Sub of Plot 6, map filed of record in the office of the Recorder of Alameda Co, lot 56, blk 6-1541, imps and poll tax 1911 ..... 14 22
62940 Otto H Anderson—Pers prop. 2 23
62944 Earl N Otis—Dohr Tract Sub of Plot 6, map filed of record in the office of the Recorder of Alameda Co, lots 52 and 53, blk 6-1541 imps and poll tax 1911 ..... 4 50
BLOCK 1543.
62971 Martin Mortensen — Harmon Tract, map filed of record in the office of the Recorder of Alameda Co, lot 7, blk E-1543 and imps 11 09
62988 August Peterson — Regent Street Homestead, map filed of record in the office of the Recorder of Alameda Co, n 40 ft of lot 11, blk 6-1543 imps and poll tax 1911..... 4 50
BLOCK 1545.
63033 Charles A Elsenius—Harmon Tract, map filed of record in the office of the Recorder of Alameda Co, w 37 6-12 ft of lot 15, blk H-1545 and imps. 9 68
BLOCK 1546.
63051 John Williams—Regent Street Homestead, map filed of record in the office of the Recorder of Alameda Co, ... and imps 10 33
BLOCK 1548.
63071 Aaron B Reinertsen—In Central Park (Amended Map), map filed of record in the office of the Recorder of Alameda Co, pce of ld beg at a point on the s line of Weoley st 125 ft w from Harper st; th w 18 4-10 ft, ... 33 8-100 ft, e 35 ft n 20 ft, e 10 ft n 70 ft to beg, por of lot 4, blk 4-1548 imps and poll tax 1911 ..... 9 70
BLOCK 1549.
63098 Hansine C Hansen—Regent Street Homestead, map filed of record in the office of the Recorder of Alameda Co, lot 116, blk 4-1549 and imps 20 21
BLOCK 1550.
63102 William Webster—In Central Park, Resub of Portion of Block 5, map filed of record in the office of the Recorder of Alameda Co, pce of ld beg at a pt on the s line of Prince st, 79 ft w fm Grove st, th w 35 ft by 100 5-10 ft deep s, por of lot 10, blk 5-1550 and imps 13 36
BLOCK 1555.
63201 George A Dow and wife—In Amended Map of the Newbury Tract, map filed of record in the office of the Recorder of Alameda Co, w 20 ft of lot 21 and e 20 ft of lot 22, blk F-1555, imps and poll tax 1911..... 4 50
BLOCK 1557.
63230 Isabella Deakin—In Plot 51, map filed of record in the office of the Recorder of Alameda Co, pce of ld beg at a pt on the nw cor of Woolsey and Telegraph ave, th w 208 90-100 ft, n 77 ft, th ne on a curve 223 5-100 ft to s line of Prince st at a pt 187 1-100 ft w fm Telegraph ave, th e 187 1-100 ft ... of blk 1557 and imps:.....468 68
63230 Isabella Deakin—Pers prop..... 7 41
BLOCK 1559.
63276 Jennie F Hill—Map of Home View Tract, map filed of record in the office of the Recorder of Alameda Co, lot 35, blk 1559 and imps..... 9 58
63277 H A Haraszthy—Map of Home View Tract, map filed of record in the office of the Recorder of Alameda Co, lot 36, blk 1559 and imps..... 18 65
BLOCK 1560.
63289 Kate C Dutton — Bateman Tract, Map No 2, map filed of record in the office of the Recorder of Alameda Co, pce of ld beg at a pt on the s line of Webster st, 40 ft e fm Bateman st, th e 40 ft by 100 ft s, por of lots 1, 2 and 3, blk C-1560 and imps 36 14
63289 Kate C Dutton—Pers prop..... 3 95
BLOCK 1562.
63346 Carmelita H Boegle—Bateman Tract, Map No 2, map filed of record in the office of the Recorder of Alameda Co, w 85 ft of lot 2, blk A-1562 and imps 12 60
BLOCK 1563.
63390 Edward H Scott—Park Side, Claremont, map filed of record in the office of the Recorder of Alameda Co, pce of ld beg at a pt on the s line of Woolsey st, 62 33-100 ft e fm line dividing lots 9 and 10, th sw 122 51-100 ft to s line of lot 10, th ne along s line of lots 10 and 11 to se line of lot 11, th ne along se line lot 11 120 ft to s line of Woolsey st, th nw along said line to beg, por of lots 10 and 11, blk 1563 and imps 24 70
63395 Louisa K Knapp—Park Side, Claremont, map filed of record in the office of the Recorder of Alameda Co, lot 18, blk 1563 and imps..... 22 25
63395 Louisa K Knapp—Park Side, Claremont, map filed of record in the office of the Recorder of Alameda Co, e 32 4-12 ft of lot 19, blk 1563. 6 55
63479 James and Jessie Boyle—In Map of the Colby Tract, map filed of record in the office of the Recorder of Alameda C, lot 81, blk 1563 ..... 24 50
BLOCK 1564.
63500 Harriet F Steen—Por of Plot 75, map filed of record in the office of the Recorder of Alameda Co, pce of ld beg at a pt on the s line of Webster st, 849 16-100 ft w fm Claremont ave (as now exists), th w 45 ft by 135 ft deep s, por of blk 1564..... 18 32
63521 Thomas M Grigg—Por of Plot 75, map filed of record in the office of the Recorder of Alameda Co, pce of ld beg at a pt on the n line of Prince st, 430 06-100 ft e fm College ave, th e 45 ft by 125 ft deep n, por of blk 1564 and imps 18 38
BLOCK 1565.
63547 Charles L McFarland—Elmwood Orchard Tract, map filed of record in the office of the Recorder of Alameda Co, n 20 ft of lot 15 and s 20 ft of lot 17, blk 1565 and imps 16 33
...race, map filed of record in the office of the Recorder of Alameda Co, lot 17, blk 1565, imps and poll tax 1911..... 4 50
BLOCK 1566.
63606 Mae S Morton—Elmwood Park Addition No 1, map filed of record in the office of the Recorder of Alameda Co, lot 10, blk 1566 and imps..... 19 40
63608 Nancy M Wickersham—Elmwood Park Addition No 1, map filed of record in the office of the Recorder of Alameda Co, lot 12, blk 1566 and imps 39 38
63608 Nancy M Wickersham—Pers prop 3 95
63625 Alexander Chisholm — Elmwood Park, map filed of record in the office of the Recorder of Alameda Co, lot 8 blk E-1566, imps and poll tax 1911 ..... 4 50
63637 Mrs E G Truman—Elmwood Park, map filed of record in the office of the Recorder of Alameda Co, lot 10, blk D-1566 and imps..... 25 45
63645 Laura J Skilling—Elmwood Orchard Tract, map filed of record in the office of the Recorder of Alameda Co, n 27 5-10 ft of lot 4 and s 23 ft of lot 5, blk 1566 and imps 45 86
63645 Laura J Skilling—Pers prop.. 3 96
BLOCK 1567.
63667 May C Haywood—Elmwood Park, map filed of record in the office of the Recorder of Alameda Co, lot 11, blk A-1567 and imps..... 60 44
63667 May C Haywood—Pers prop... 2 23
63668 Katherine D Burke—Elmwood Park, map filed of record in the office of the Recorder of Alameda Co, lot 13, blk A-1567 and imps..... 57 20
63668 Katherine D Burke—Pers prop 5 69
63669 D H Wyckoff—Elmwood Park, map filed of record in the office of the Recorder of Alameda Co, lot 14, blk A-1567 and imps 45 86
63670 Alice M Waugh—Elmwood Park, map filed of record in the office of the Recorder of Alameda Co, lot 15, blk A-1567 and imps..... 66 92
63670 Alice M Waugh—Pers prop.... 5 69
63677 Carmichael Bray Company—Elmwood Park, map filed of record in the office of the Recorder of Alameda Co, lot 27, blk A-1567..... 23 13
63694 Wilhelema O Landsberger—Elmwood Park, map filed of record in the office of the Recorder of Alameda Co, lot 2, blk C-1567 and imps..... 24 69
63702 Anna Hope—Elmwood Park, map filed of record in the office of the Recorder of Alameda Co, e 90 ft of lot 11, blk C-1567 and imps..... 22 43
63703 Gregor G Fraser and wife—Elmwood Park, map filed of record in the office of the ... w 40 ft of lot 11, blk C-1567 and imps 29 66
63711 Nellie A Newsom—Elmwood Park, map filed of record in the office of the Recorder of Alameda Co, lot 7, blk C-1567 and imps 40 10

BLOCK 1568.

63726 John Master—Berry Bangs Tract No 3, map filed of record in the office of the [illegible] n 47 5-10 ft of lot 17, blk K-1568 ..... 19 94

BLOCK 1569.

63747 Halan L Nelson—Berry Bangs Tract No 3, map filed of record in the office of the Recorder of Alameda Co, lot 4, blk L-1569 and imps.. 20 18

BLOCK 1570.

63770 Elisabeth K Roberts—Berry Bangs Tract No 3, map filed of record in the office of the Recorder of Alameda Co, pce of ld beg at a point on the w line of Hillegass ave 35 1-10 ft n from its intersection with s line of lot 3, block M, w parallel with lot 2 116 26-100 ft, th right angles n 35 ft, th right angles e 123 16-100 ft more or less to w line of Hillegass ave, s 35 7-10 ft more or less to beg, por of lots 1 and 2, blk M-1570 and imps 20 92

63773 Amy S Barber—Berry Bangs Tract No 3, map filed of record in the office of the Recorder of Alameda Co, n 50 ft of lot 8, blk M-1570 and imps 17 14

63778 James and Jessie Boyle—Berry Bangs Tract No 3, map filed of record in the office of the Recorder of Alameda Co, lot 11, blk M-1570 ..... 21 56

BLOCK 1571.

63794 H L Dallas—In Claremont Tract, map filed of record in the office of the Recorder of Alameda Co, n 30 ft e 47 5-10 ft of lot 17, blk K-1568 and imps 23 94

63813 Flora Hodgson—In Claremont Tract, map filed of record in the office of the Recorder of Alameda Co, pce of ld beg at a point on the s line of Russell st 120 ft e from Florence st, th e 50 ft by 130 ft deep s, por of lots 1 and 2, blk C-1571 and imps 23 94

BLOCK 1573.

63852 J R and E M Fitch—In Claremont Tract, map filed of record in the office of the Recorder of Alameda Co, lot 31, blk E-1573, imps and poll tax, 1911 ..... 4 50

63868 Ida F Ferrin—Map of Dutard Property, map filed of record in the office of the Recorder of Alameda Co, lot 1, blk A-1573 ..... 12 60

63869 Charles E Mills Company—Map of Dutard Property, map filed of record in the office of the Recorder of Alameda Co, lot 7, blk A-1573 and imps 19 40

63892 Joseph A Graham—Map of Dutard Property—map filed of record in the office of the Recorder of Alameda Co, w 16 ft of s 83 ft of lot 4 and e 26 ft of s 83 ft of lot 3, blk B-1573, imps and poll tax 1911 ..... 21 14

BLOCK 1574.

63920 J A Martenstein—Bateman Map No 2, map filed of record in the office of the Recorder of Alameda Co, entire lot D, blk D-1574... 5 36

BLOCK 1575.

63959 Mrs Mary W Tipton—Dowling Tract, map filed of record in the office of the Recorder of Alameda Co, lot 21, blk 2-1575 and imps 13 36

BLOCK 1576.

63984 Ralph R Pidgeon—Halcyon Court Tract, map filed of record in the office of the Recorder of Alameda Co, lot 2 blk 1576, imps and poll tax 1911 ..... 32 04

63994 Ralph R Pidgeon—Pers prop 2 23

64090 George F Cavalli—Plot 51, map filed of record in the office of the Recorder of Alameda Co, pce of ld beg at a point on the s line of Webster st 114 94-100 ft e from Deakin st, th e 40 ft by 126 83-100 ft deep s, por of blk 1576 and imps..... 15 62

BLOCK 1577.

64005 George D Prentice—Woolsey Tract, Resub of Lot 1 to 6, map filed of record in the office of the Recorder of Alameda Co, e 35 ft of w 37 62-100 ft of lot 5, blk F-1577, imps and poll tax 1911 30 42

64011 Mary Prentice — Woolsey Tract, map filed of record in the office of the Recorder of Alameda Co, w 40 ft of lot 8 and Woolsey Tract Resub of Lots 1 to 6, map filed of record in the office of the Recorder of Alameda Co, e 5 ft of lot 5, blk F-1577 and imps 32 90

64011 Mary Prentice—Pers prop .. 2 23

BLOCK 1578.

64023 Daniel D Henderson—Suburban Tract, map filed of record in the office of the Recorder of Alameda Co, lot 3, blk D-1578 ..... 8 82

64023 Daniel D Henderson—Suburban Tract, map filed of record in the office of the Recorder of Alameda Co, lot 4, blk D-1578 and imps 20 91

BLOCK 1580.

64052 Anna W Booth—Suburban Tract, map filed of record in the office of the Recorder of Alameda Co, w 45 ft of lots 1 and 2, blk C-1580 and imps 24 70

BLOCK 1582.

64101 Anna K Hansen—Suburban Tract, map filed of record in the office of the Recorder of Alameda Co, w 31 8-12 ft of e 63 4-12 ft of lots 8 and 9, blk A-1582 and imps 29 66

64105 Anna K Hansen—Suburban Tract, map filed of record in the office of the Recorder of Alameda Co, e 31 8-12 ft of lots 8 and 9, blk A-1582 and imps 31 28

64106 R A Barker—Suburban Tract, map filed of record in the office of the Recorder of Alameda Co, lot 14, blk A-1582 and imps 15 62

BLOCK 1584.

64158 Charles J. Lyser—Woolsey Tract, map filed of record in the office of the Recorder of Alameda Co, lot 7, blk A-1584 and imps 14 11

64157 Sarah L. Morris—Woolsey Tract, map filed of record in the office of the Recorder of Alameda Co, e 50 ft of lots 16 and 17, blk A-1584 .. 15 06

BLOCK 1586.

64210 Doane Realty Company—Amended Map of the Newbury Tract, map filed of record in the office of the Recorder of Alameda Co, lot 4, blk D-1586 and imps .. 26 42

BLOCK 1591.

64308 D. D. Henderson—Map of the Adeline Tract, map filed of record in the office of the Recorder of Alameda Co, lot 12, blk A-1591 and imps... 12 60

BLOCK 1592.

64322 Esterly Construction Company—Amended Map of the Newbury Tract, map filed of record in the office of the Recorder of Alameda Co, lot 4, blk L-1592 and imps 20 16

64324 Esterly Construction Company—Amended Map of the Newbury Tract, map filed of record in the office of the Recorder of Alameda Co, lot 5, blk L-1592 ..... 14 87

64324 Esterly Construction Company—Amended Map of the Newbury Tract, map filed of record in the office of the Recorder of Alameda Co, lot 6, blk L-1592 ..... 14 86

64334 Esterly Construction Company—Amended Map of the Newbury Tract, map filed of record in the office of the Recorder of Alameda Co, lot 7 and n 5 ft of lot 20, blk L-1592 and imps 20 16

BLOCK 1596.

64397 Anson S. Blake—Amended Map of the Newbury Tract, map filed of record in the office of the Recorder of Alameda Co, lot 9, blk F-

BLOCK 1598.

64447 John T. Bright—In Central Park (Amended Map), map filed of record in the office of the Recorder of Alameda Co, lot 4, blk 13-1598, imps and poll tax 1911 ..... 4 50

BLOCK 1599.

64472 Henry L. Sweeney—In Central Park (amended map), map filed of record in the office of the Recorder of Alameda Co, lot 8 and n ½ of lot 10, blk 11-1599 and imps 11 84

BLOCK 1600.

64491 Anson S. Blake—In Map of Central Park, sub of Block 10, map filed of record in the office of the Recorder of Alameda Co, n 42 27-100 ft of lots 4-5-6 and s 2 73-100 ft of lot 7, blk 10-1600 and imps 12 60

64508 Jacob Rothschild—In Map of Central Park, Sub of Block 10, map filed of record in the office of the Recorder of Alameda Co, lot 27, blk 10-1600 and imps..... 34 52

64558 Jacob Rothschild—Pers Prop.. 3 96

BLOCK 1601.

64519 J. E. Purdy—In Map of Central Park, Sub of Block 7, map filed of record in the office of the Recorder of Alameda Co, lot 9, blk 7-1601 and imps 16 38

64540 E. M. Hedemark—In Map of Central Park, Sub of Block 7, map filed of record in the office of the Recorder of Alameda Co, lot 10, blk 7-1601 and imps..... 12 60

64546 Calvin S. Winchell—In Map of Central Park, Sub of Block 7, map filed of record in the office of the Recorder of Alameda Co, n 1 61-100 ft of s 11 61-100 ft of lot 22, blk 7-1601 ..... 1 31

64547 Katherine C. Dutton—In Map of Central Park, Sub of Block 7, map filed of record in the office of the Recorder of Alameda Co, n 57 74-100 imps 24 80

BLOCK 1604.

64621 Harry J. Goldspring—In Regent Street Homestead, map filed of record in the office of the Recorder of Alameda Co, s ½ of lot 35, blk 11-1604 ..... 3 53

BLOCK 1605.

64645 George H. Boykin—In Regent Street Homestead, map filed of record in the office of the Recorder of Alameda Co, s ½ lot 34, blk 8-1605 and imps 15 77

64645 George H. Boykin—Pers Prop 2 23

BLOCK 1606.

64669 Stanley L Meyers—Harmon Tract, Sub Blocks I, J and L, map filed of record in the office of the Recorder of Alameda Co, lot 6, blk 1-1606 and imps 7 31

BLOCK 1611.

64771 Magdalena Trekell—Map of Blocks M, N O, and P, Harmon Tract, map filed of record in the office of the Recorder of Alameda Co, lot 3, blk N-1611 ..... 6 98

BLOCK 1613.

64808 J. A. Daley and Catherine Daley—Harmon Tract, Sub Blocks I, J and L, map filed of record in the office of the Recorder of Alameda Co, lot 6, blk J-1613 and imps..... 8 82

BLOCK 1617.

64841 Margaret Lewis—Plot 55, map filed of record in the office of the Recorder of Alameda Co, pce of ld beg at a point on the n line of Ashby ave, 68 ft e from Baker st, th e 47 06-100 ft, by 147 84-100 ft deep n por of blk 1617 ..... 8 50

BLOCK 1619.

64859 Contra Costa Land Company—Salinger Tract, map filed of record in the office of the Recorder of Alameda Co, lot 1, blk E-1619 and imps.... 8 82

64859 Contra Costa Land Company—Salinger Tract, map filed of record in the office of the Recorder of Alameda Co, lot 2, blk E-1619 ..... 2 01

BLOCK 1621.

64871 August Tiesian — Salinger Tract, map filed of record in the office of the Recorder of Alameda Co, w 34 ft of lot 1 w 34 ft of lot 2 and the n 10 ft of the w 34 ft of lot 3, blk B-1631 and imps 15 03

BLOCK 1622.

64880 Mrs Jacob Webber—Salinger Tract, map filed of record in the office of the Recorder of Alameda Co, s 10 89-100 ft of lot 5 and the s 2 13½-12 ft of lot 6, blk A-1622 ..... 2 12

BLOCK 1623.

64886 C D Bates—Mountain View Tract, map filed of record in the office of the Recorder of Alameda Co, lot 9, blk 1623 ..... 3 74

64887 C D Bates—Mountain View Tract, map filed of record in the office of the Recorder of Alameda Co, lot 10, blk 1623 3 74

BLOCK 1625.

64934 Agnes W Smith—In Teachers Tract, Amended Map, map filed of record in the office of the Recorder of Alameda Co, lot 5, blk B-1625 ..... 5 32

BLOCK 1626.

64960 Edward Hayes—In Carrison Tract, map filed of record in the office of the Recorder of Alameda Co, w 88 10-12 ft of lot 9, blk D-1626 and imps 13 46

64964 Emma M Hedemark—In Hedemark and Bradhoff Sub of Lots 1 to 6 and 25 to 29, Block C and Lots 14-15 and 17 to 20, Block D, Carrison Tract, map filed of record in the office of the Recorder of Alameda Co, lot 2, blk D-1626 ..... 2 77

64964 Emma M Hedemark—In Hedemark and Bradhoff Sub of Lots 1 to 6 and 25 to 29, Block C and Lots 14-15 and 17 to 20, Block D, Carrison Tract, map filed of record in the office of the Recorder of Alameda Co, lot 4, blk D-1626 ..... 2 77

64964 Emma M Hedemark — In Hedemark and Bradhoff's Sub of Lots 1 to 6 and 25 to 29, Block C and Lots 14-15 and 17 to 20, Block D. Carrison Tract, map filed of record in the office of the Recorder of Alameda Co, lot 6, blk D-1626 ..... 2 01

64964 Emma M Hedemark — In Hedemark and Bradhoff's Sub of Lots 1 to 6 and 25 to 29, Block C and Lots 14-15 and 17 to 20, Block D Carrison Tract, map filed of record in the office of the Recorder of Alameda Co, lot 8, blk D-1626 ..... 2 77

64979 Essie A Jebb—In Hedemark and Bradhoff's Sub of Lots 1 to 6 and 25 to 29, Block C and Lots 14-15 and 17 to 20 Block D, Carrison Tract, map filed of record in the office of the Recorder of Alameda Co, lot 7, blk D-1626 ..... 2 02

64984 John W Sward—In Carrison Tract (Sub of por of Blocks [illegible] map filed of record in the office of the Recorder of Alameda Co, lot 23 and e 20 ft of lot 22, blk D-1626 and imps 13 35

64984 John W Sward—In Carrison Tract (Sub of por of Blocks E and D) map filed of record in the office of the Recorder of Alameda Co, lot 24, blk D-1626 ..... 2 01

BLOCK 1627.

64991 P G King—In Hedemark and Bradhoff's Sub of Lots 1 to 6 and 25 to 29, Block C and Lots 14-15 and 17 to 20, Block D, Carrison Tract, map filed of record in the office of the Recorder of Alameda Co, lot 1, blk C-1627 ..... 5 04

64991 P G King—In Hedemark and Bradhoff's Sub of Lots 1 to 6 and 25 to 29, Block C and Lots 14-15 and 17 to 20, Block D, Carrison Tract, map filed of record in the office of the Recorder of Alameda Co, lot 3, blk C-1627 ..... 5 04

64991 P G King—In Hedemark and Bradhoff's Sub of Lots 1 to 6 and 25 to 29, Block C and Lots 14-15 and 17 to 20, Block D, Carrison Tract, map filed of record in the office of the Recorder of Alameda Co, lot 5, blk C-1627 ..... 4 28

64991 P G King—In Hedemark and Bradhoff's Sub of Lots 1 to 6 and 25 to 29, Block C and Lots 14-15 and 17 to 20, Block D, Carrison Tract, map filed of record in the office of the Recorder of Alameda Co, lot 7, blk C-1627 ..... 4 28

64992 P G King—In Hedemark and Bradhoff's Sub of Lots 1 to 6 and 25 to 29, Block C and Lots 14-15 and 17 to 20, Block D, Carrison Tract, map filed of record in the office of the Recorder of Alameda Co, lot 9, blk C-1627 ..... 2 02

64992 P G King—In Hedemark and Bradhoff's Sub of Lots 1 to 6 and 25 to 29, Block C and Lots 14-15 and 17 to 20, Block D, Carrison Tract, map filed of record in the office of the Recorder of Alameda Co, lot 11, blk C-1627 ..... 5 03

64991 P G King—In Hedemark and Bradhoff's Sub of Lots 1 to 6 and 25 to 29, Block C and Lots 14-15 and 17 to 20, Block D, Carrison Tract, map filed of record in the office of the Recorder of Alameda Co, lot 13, blk C-1627 ..... 5 04

64991 P G King—In Hedemark and Bradhoff's Sub of Lots 1 to 6 and 25 to 29, Block C and Lots 14-15 and 17 to 20, Block D, Carrison Tract, map filed of record in the office of the Recorder of Alameda Co, lot 15, blk C-1627 ..... 2 02

65016 J S and Sevelina Bradhoff—In Hedemark and Bradhoff's Sub of Lots 1 to 6 and 25 to 29, Block C, and Lots 14, 15 and 17 to 20, Block D, Carrison Tract, map filed of record in the office of the Recorder of Alameda Co, lot 10, blk C-1627 and imps.... 13 46

BLOCK 1629.

65084 West Berkeley Land Company—Map No 2 San Pablo Park, map filed of record in the office of the Recorder of Alameda Co, lot 26, blk A-1629 ..... 5 36

BLOCK 1640.

65110 Manuel V Avila—In Villa Homestead, map filed of record in the office of the Recorder of Alameda Co, e 30 ft of lot 70, blk 1634 to 1640 and imps 3 53

BLOCK 1647.

65361 Alfred J Smith—Potter Tract, map filed of record in the office of the Recorder of Alameda Co, lot 65, blk 1647.. 3 74

BLOCK 1657.

65427 Frank V Lindross—Grayson Tract, map filed of record in the office of the Recorder of Alameda Co, lot 8 and n 7 ft of lot 2, blk 174-1657 and imps 3 53

BLOCK 1658.

65443 Elias Donner—Map of Sub of Lots 12, 13, 14 and por of lot 11, Corrected Map of Snyder Homestead, map filed of record in the office of the Recorder of Alameda Co, lot 16 and n 5 ft of lot 15, blk 1658, imps and poll tax 1911 7 15

65451 Edward J Lento—Map of Sub of Lots 12, 13, 14 and por of Lot 11, Corrected Map of Snyder Homestead, map filed of record in the office of the Recorder of Alameda Co, lot 27 and n ½ of lot 28, blk 1658 and imps..... 4 66

BLOCK 1659.

65461 Mathias and Ulrika Dahl—Grayson Tract, map filed of record in the office of the Recorder of Alameda Co, lots 1 and 2, blk 170-1659, imps and poll tax 1911..... 4 50

BLOCK 1660.

65500 N T Brown—Resub of Lots 22 to 25, Snyder Tract, map filed of record in the office of the Recorder of Alameda Co, lot 5, blk 1660 and imps 5 30

65504 Lewis C Snyder — Snyder Tract, map filed of record in the office of the Recorder of Alameda Co, lot 18, blk 1660 ..... 2 02

BLOCK 1663.

65536 West Berkeley Land Company—In Map of San Pablo Park, map filed of record in the office of the Recorder of Alameda Co, lot 4, blk 18-1663 5 36

BLOCK 1664.

65546 Leonard Garrow—In Map of San Pablo Park, map filed of record in the office of the Recorder of Alameda Co, lot 11, blk 15-1664..... 5 36

BLOCK 1667.

65568 Thomas H Gilbert Jr—In Map of San Pablo Park, map filed of record in the office of the Recorder of Alameda Co, lot 6, blk 8-1667..... 2 77

BLOCK 1674.

65622 D McMullen—Smith's Sub of Mathews Tract, Resubdivision, map filed of record in the office of the Recorder of Alameda Co, lot 2, blk B-1674 ..... 3 53

BLOCK 1675.

65656 Edward Schmidt—State University Homestead No 3, map filed of record in the office of the Recorder of Alameda Co, lot 2 and e 110 ft of lot 3, blk 5-1675, imps and poll tax 1911..... 4 50

BLOCK 1676.

65681 Marion R Ober—State University Homestead No 3, map filed of record in the office of the Recorder of Alameda Co, e 40 ft of lot 2, blk 8-1676 ..... 6 99

65684 J F Denham—State University Homestead No 3, map filed of record in the office of the Recorder of Alameda Co, w 10 ft of lot 3 and e 15 ft of lot 4, blk 8-1676 and imps 10 22

65694 Stephen H Reno—State University Homestead No 3, map filed of record in the office of the Recorder of Alameda Co, lot 7, blk 8-1676 and imps 11 09

BLOCK 1677.

65714 W J Pidwell—Map of Grove Street Line Tract, map filed of record in the office of the Recorder of Alameda Co, lot 55, blk 8-1677 and imps.... 11 09

65781 Emma A Gill—Map of Grove Street Line Tract, map filed of record in the office of the Recorder of Alameda Co, w 40 ft of lots 49, 50, 51, blk 8-1677 and imps..... 16 88

BLOCK 1692.

65952 Maria Graff — Berry Bangs Tract No 3, map filed of record in the office of the Recorder of Alameda Co, lot 1, blk C-1627 ..... 5 04

64991 P G King—In Hedemark and Bradhoff's Sub of Lots 1 to 6 and 25 to 29, Block C and Lots 14-15 and 17 to 20, Block D, Carrison Tract, map filed of record in the office of the Recorder of Alameda Co, lot 8, blk C-1627 and imps..... 22 94

65958 Maria Graff — Berry Bangs Tract No 3, map filed of record in the office of the Recorder of Alameda Co, lot 2, blk F-1692 and imps..... 22 94

BLOCK 1693.

64869 John S Partridge — Berry Bangs Tract No 3, map filed of record in the office of the Recorder of Alameda Co, lot 2, blk H-1693 and imps..... 36 94

65971 August Manasse—Berry Bangs Tract No 3, map filed of record in the office of the Recorder of Alameda Co, lot 13, blk H-1693 and imps.... 13 40

BLOCK 1695.

66016 E B Salsig—Berry Bangs Tract No 3, map filed of record in the office of the Recorder of Alameda Co, lot 15, blk J-1695, imps and poll tax 1911 ..... 4 50

BLOCK 1697.

65039 Margaret E Everett—University Villa Tract, map filed of record in the office of the Recorder of Alameda Co, n 6 ft of lot 25 and s 34 ft of lot 26, blk B-1697 and imps.. 36 14

66039 Margaret E Everett — Pers prop 3 96

66040 Margaret E Everett—University Villa Tract, map filed of record in the office of the Recorder of Alameda Co, w 80 ft of lot 27 and w 80 ft of n 16 ft of lot 28, blk B-1697 and imps 126 86

BLOCK 1699.

66073 Jackson R Meyers—Prospect Tract, map filed of record in the office of the Recorder of Alameda Co, lot 9, blk A-1699 ..... 21 56

66073 Jackson R Meyers—Prospect Tract, map filed of record in the office of the Recorder of Alameda Co, lot 10, blk A-1699 ..... 21 56

BLOCK 1698.

66581 Emily L Higgins—In Map of Grove Street Line Tract, map filed of record in the office of the Recorder of Alameda Co, lot 10, blk 1-1727 and imps 16 70

66594 Ida L Berry—In Map of Grove Street Line Tract, map filed of record in the office of the Recorder of Alameda Co, lot 24, blk 1-1727 and imps 18 65

BLOCK 1729.

66614 Louis Johnson—In State University Homestead No 3, map filed of record in the office of the Recorder of Alameda Co, e 80 ft of lot 2, blk 4-1729 and imps..... 17 89

BLOCK 1730.

66648 George T. Hansen—In State University Homestead No 3, map filed of record in the office of the Recorder of Alameda Co, pce of ld beg at a point on the n line of Stuart st 845 ft w from McGee ave, th w 40 3½-12 ft by 135 ft deep n por of lots 4 and 7, blk 3-1730 and imps.. 21 56

BLOCK 1731.

66653 Otto Rossi—In Smith's Sub of Mathews Tract Resub, map filed of record in the office of the Recorder of Alameda Co, pce of ld beg at a point on the s line of Derby st 30 11-100 ft e from California st, th e 33 ft by 111 48-100 ft deep s por of lots 4 and 5, blk D-1731, imps and poll tax 1911 ..... 15 84

66654 Colored Methodist Episcopal Church in America—In Smith's Sub of Mathews Tract, map filed of record in the office of the Recorder of Alameda Co, lot 10, blk 1-1727 and imps 16 70

66660 J. S Wright—In Smith's Sub of Mathews Tract Resub, map filed of record in the office of the Recorder of Alameda Co, pce of ld beg at a point on the s line of Derby st 121 70-100 ft e from California st, th e 40 ft by 111 48-100 ft deep s por of lots 4 and 5, blk D-1731, imps and poll tax 1911 ..... 15 84

66668 Theresa de Jiere—In State University Homestead No 3, map filed of record in the office of the Recorder of Alameda Co, w 40 ft of e 80 ft of lot 2, blk 2-1731.... 3 53

BLOCK 1736.

66713 West Berkeley Land Company—In Map of San Pablo Park map filed of record in the office of the Recorder of Alameda Co, lot 5, blk 8-1736 ..... 3 53

BLOCK 1737.

66720 Moise Klinkner Company (a corporation) in map of San Pablo Park, map filed of record in the office of the Recorder of Alameda Co, lot 16, blk 1-1737 and imps .. 13 46

BLOCK 1738.

66730 Rosa C. Harrison—In Map of San Pablo Park, map filed of record in the office of the Recorder of Alameda Co, lot 16, blk 4-1738 ..... 2 77

BLOCK 1741.

66732 West Berkeley Land Company—In Map of San Pablo Park, map filed of record in the office of the Recorder of Alameda Co, lot 84, blk 17-1741 ..... 2 77

BLOCK 1742.

66578 Lena H. Wagner—In Map of San Pablo Park, map filed of record in the office of the Recorder of Alameda Co, lot 28, blk B19-1742 ..... 5 80

66873 Lena H. Wagner—In Map of San Pablo Park, map filed of record in the office of the Recorder of Alameda Co, lot 20, blk B19-1743 ..... 5 03

66884 Moise Klinkner Company (a corporation), In Map of San Pablo Park, map filed of record in the office of the Recorder of Alameda Co, lot 4, blk B-19-1742 and imps.... 15 08

BLOCK 1743.

66936 John L. Stewart—Matthews Tract, map filed of record in the office of the Recorder of Alameda Co, s 33 9-12 ft of n 67 6-12 ft of lot 13 and s 33 9-12 ft of n 67 6-12 ft of lot 14, blk 4-1743 and imps.. 5 80

66901 M. F. Alexander—Matthews' Tract, map filed of record in the office of the Recorder of Alameda Co, n 30 ft of lot 5, blk 4-1743 ..... 3 60

BLOCK 1744.

66929 John Laamanen — Byron Jackson Iron Works (amended map), map filed of record in the office of the Recorder of Alameda Co, lot 7, blk A-1744 and imps 6 53

66936 Noble H. Brown—Pardee Park, map filed of record in the office of the Recorder of Alameda Co, e 12½ ft of lot 116, blk 1744 ..... 2 02

66936 Noble H Brown—Pardee Park [illegible] map filed of record in the office of the Recorder of Alameda Co, lot 117, blk 1744 and imps 3 06

BLOCK 1745.

66952 Pardee Park Company—Pardee Park, map filed of record in the office of the Recorder of Alameda Co, lot 17, blk 1745 2 02

66953 William W. Martin—Pardee Park, map filed of record in the office of the Recorder of Alameda Co, w 24 ft of lot 12 and e 9 ft of lot 13, blk 1745, imps and poll tax 1911 ..... 4 50

66955 Pardee Park Company—Pardee Park, map filed of record in the office of the Recorder of Alameda Co, w 6 43-100 ft of lot 110, blk 1745 ..... 2 11

66960 William Rimmer—Pardee Park map filed of record in the office of the Recorder of Alameda Co, lot 101, blk 1745 and imps 3 60

66960 William Rimmer—Pers Prop.. 2 23

BLOCK 1746.

66966 David Soblman — Grayson Tract, map filed of record in the office of the Recorder of Alameda Co, lot 8, blk 168-1746, imps and poll tax 1911 ..... 4 50

BLOCK 1747.

66986 E. Griswold—Pardee Park, map filed of record in the office of the Recorder of Alameda Co, lot 47, blk 1747.. 2 02

66986 E. Griswold—Pardee Park, map filed of record in the office of the Recorder of Alameda Co, lot 48, blk 1747 ..... 2 01

66991 Clementina Carter — Pardee Park, map filed of record in the office of the Recorder of Alameda Co, lot 75, blk 1747 and imps 3 53

66991 Clementina Carter — Pardee Park, map filed of record in the office of the Recorder of Alameda Co, lot 76, blk 1747 ..... 2 01

66996 Stephen Miletin — Pardee Park, map filed of record in the office of the Recorder of Alameda Co, lot 45, blk 1747 ..... 2 02

BLOCK 1748.

67024 Mike Panker—Pardee Park, map filed of record in the office of the Recorder of Alameda Co, lot 55, blk 1748 and imps 3 53

BLOCK 1752.

67037 Golden West Distillery Company—In Plot 59, map filed of record in the office of the Recorder of Alameda Co, tract of land bounded n by ld of S. P. R R Co, e by Northern Railway, s by Grayson st, w by bay of San Francisco, por of blk 1752 ..... 3 60

BLOCK 1763.

67043 John Laamanen—Byron Jackson Iron Works (amended map), map filed of record in the office of the Recorder of Alameda Co, [illegible] and imps 5 80

67044 W. D. C. Shade Hardwick Tract, map filed of record in the offices of the Recorder of Alameda Co, lot 1, blk 160-1763, imps and poll tax 1911 ..... 6 60

BLOCK 1775.

67068 Eugene Griswold—Hardwick Tract, map filed of record in the office of the Recorder of Alameda Co, lot 11, blk 146-1775 ..... 2 77

67068 Eugene Griswold—Hardwick Tract, map filed of record in the office of the Recorder of Alameda Co, lot 12, blk 146-1775 and imps 14 87

BLOCK 1781.

67083 H C Macaulay—Arnold and Moskowitz Sub Div of Gibb and Strauss Property, map filed of record in the office of the Recorder of Alameda Co, lot 9, blk 1781 and imps 21 56

BLOCK 1784.

67103 Albert M Smith—Matthews Tract, map filed of record in the office of the Recorder of Alameda Co, s 10 ft of lot 10 and w 25 ft of lot 11, blk 7-1784 ..... 6 93

67108 E A Littlefield—Matthews Tract, map filed of record in the office of the Recorder of Alameda Co, lot 3, blk 7-1784 ..... 3 53

67111 A W De Witt—Matthews Tract, map filed of record in the office of the Recorder of Alameda Co, n ½ of lot 2 and s 5 ft of lot 3, blk 7-1784 ..... 6 93

67112 F G Smith—Matthews Tract, map filed of record in the office of the Recorder of Alameda Co, lot 9 and w 30 ft of lot 10, blk 7-1784..... 11 84

67130 Annie E Smith—Matthews Tract, map filed of record in the office of the Recorder of Alameda Co, lot 22, blk 6-1785 ..... 3 53

BLOCK 1786.

67145 W A Porter—Matthews Tract, map filed of record in the office of the Recorder of Alameda Co, lot 1, blk 5-1786 ..... 10 33

67145 W A Porter—Matthews Tract, map filed of record in the office of the Recorder of Alameda Co, lot 2, blk 5-1786 ..... 5 80

67145 W A Porter—Matthews Tract, map filed of record in the office of the Recorder of Alameda Co, s 7 ft of lot 3, blk 5-1786 ..... 1 25

67147 William J McLaughlin—Matthews Tract, map filed of record in the office of the Recorder of Alameda Co, w 100 ft of lot 6, blk 5-1786 18 32

67147 William J McLaughlin—Matthews Tract, map filed of record in the office of the Recorder of Alameda Co, w 100 ft of lot 5 blk 5-1786 11 84

67147 William J McLaughlin—Matthews Tract, map filed of record in the office of the Recorder of Alameda Co, w 100 ft of lot 4 blk 5-1786 ..... 5 36

67112 F G Smith—Matthews Tract, map filed of record in the office of the Recorder of Alameda Co, w 100 ft of lot 9 and w 30 ft of lot 10, blk 7-1784..... 11 84

67130 Annie E Smith—Matthews Tract, map filed of record in the office of the Recorder of Alameda Co, lot 22, blk 6-1785 ..... 3 53

BLOCK 1786.

67145 W A Porter—Matthews Tract, map filed of record in the office of the Recorder of Alameda Co, lot 1, blk 5-1786 ..... 10 33

67145 W A Porter—Matthews Tract, map filed of record in the office of the Recorder of Alameda Co, lot 2, blk 5-1786 ..... 5 80

67145 W A Porter—Matthews Tract, map filed of record in the office of the Recorder of Alameda Co, s 7 ft of lot 3, blk 5-1786 ..... 1 25

67147 William J McLaughlin—Matthews Tract, map filed of record in the office of the Recorder of Alameda Co, w 100 ft of lot 6, blk 5-1786 18 32

67147 William J McLaughlin—Matthews Tract, map filed of record in the office of the Recorder of Alameda Co, w 100 ft of lot 5 blk 5-1786 11 84

67147 William J McLaughlin—Matthews Tract, map filed of record in the office of the Recorder of Alameda Co, w 100 ft of lot 4 blk 5-1786 ..... 5 36

67117 F G Smith—Matthews Tract, map filed of record in the office of the Recorder of Alameda Co, w 100 ft of lot 9 and w 30 ft of lot 10, blk 7-1784.. 11 84

67130 Annie E Smith—Matthews Tract, map filed of record in the office of the Recorder of Alameda Co, lot 22, blk 6-1785 ..... 3 53

67145 W A Porter—Matthews Tract, map filed of record in the office of the Recorder of Alameda Co, lot 1, blk 5-1786 ..... 10 33

67145 W A Porter—Matthews Tract, map filed of record in the office of the Recorder of Alameda Co, lot 2, blk 5-1786 ..... 5 80

67145 W A Porter—Matthews Tract, map filed of record in the office of the Recorder of Alameda Co, s 7 ft of lot 3, blk 5-1786 ..... 1 25

67147 William J McLaughlin—Matthews Tract, map filed of record in the office of the Recorder of Alameda Co, w 100 ft of lot 6, blk 5-1786 18 32

67147 William J McLaughlin—Matthews Tract, map filed of record in the office of the Recorder of Alameda Co, w 100 ft of lot 5 blk 5-1786 11 84

67147 William J McLaughlin—Matthews Tract, map filed of record in the office of the Recorder of Alameda Co, w 100 ft of lot 4 blk 5-1786 ..... 5 36

67117 F G Smith—Matthews Tract, map filed of record in the office of the Recorder of Alameda Co, lot 9 and w 30 ft of lot 10, blk 7-1784.. 11 84

67130 Annie E Smith—Matthews Tract, map filed of record in the office of the Recorder of Alameda Co, lot 22, blk 6-1785 ..... 3 53

BLOCK 1786.

67145 W A Porter—Matthews Tract, map filed of record in the office of the Recorder of Alameda Co, lot 1, blk 5-1786 ..... 10 33

67145 W A Porter—Matthews Tract, map filed of record in the office of the Recorder of Alameda Co, lot 2, blk 5-1786 ..... 5 80

67145 W A Porter—Matthews Tract, map filed of record in the office of the Recorder of Alameda Co, s 7 ft of lot 3, blk 5-1786 ..... 1 25

67147 William J McLaughlin—Matthews Tract, map filed of record in the office of the Recorder of Alameda Co, w 100 ft of lot 6, blk 5-1786 18 32

67147 William J McLaughlin—Matthews Tract, map filed of record in the office of the Recorder of Alameda Co, w 100 ft of lot 5 blk 5-1786 11 84

67147 William J McLaughlin—Matthews Tract, map filed of record in the office of the Recorder of Alameda Co, w 100 ft of lot 4 blk 5-1786 ..... 5 36

67153 William L Williamson—Matthews Tract, map filed of record in the office of the Recorder of Alameda Co, lot 20, blk 5-1786 ..... 3 53

BLOCK 1787.

67155 George Sterling — Matthews Tract, map filed of record in the office of the Recorder of Alameda Co, lot 4, blk 10-1787 ..... 6 98

67158 O J Sevy—Matthews Tract, map filed of record in the office of the Recorder of Alameda Co, lot 9, blk 10-1787 ..... 3 53

BLOCK 1788.

67171 R Whitehead — Matthews Tract, map filed of record in the office of the Recorder of Alameda Co, n 40 ft of lots 1 and 2 and n 40 ft of w 20 ft of lot 3, blk 9-1788 ..... 3 60

67178 J W Pheal—Matthews Tract, map filed of record in the office of the Recorder of Alameda Co, e 20 ft of lot 22 and w 10 ft of lot 21, blk 9-1788 ..... 5 36

67187 Frank S Dixon — Matthews Tract, map filed of record in the office of the Recorder of Alameda Co, lot 9 and w 30 ft of lot 10, blk 7-1784.. 11 84

BLOCK 1785.

67130 Annie E Smith—Matthews Tract, map filed of record in the office of the Recorder of Alameda Co, lot 22, blk 6-1785 ..... 3 53

BLOCK 1786.

67145 W A Porter—Matthews Tract, map filed of record in the office of the Recorder of Alameda Co, lot 1, blk 5-1786 ..... 10 33

67145 W A Porter—Matthews Tract, map filed of record in the office of the Recorder of Alameda Co, lot 2, blk 5-1786 ..... 5 80

67145 W A Porter—Matthews Tract, map filed of record in the office of the Recorder of Alameda Co, s 7 ft of lot 3, blk 5-1786 ..... 1 25

67147 William J McLaughlin—Matthews Tract, map filed of record in the office of the Recorder of Alameda Co, w 100 ft of lot 6, blk 5-1786 18 32

67147 William J McLaughlin—Matthews Tract, map filed of record in the office of the Recorder of Alameda Co, w 100 ft of lot 5 blk 5-1786 11 84

67147 William J McLaughlin—Matthews Tract, map filed of record in the office of the Recorder of Alameda Co, w 100 ft of lot 4 blk 5-1786 ..... 5 36

67153 William L Williamson—Matthews Tract, map filed of record in the office of the Recorder of Alameda Co, lot 20, blk 5-1786 ..... 3 53

BLOCK 1787.

67155 George Sterling — Matthews Tract, map filed of record in the office of the Recorder of Alameda Co, lot 4, blk 10-1787 ..... 6 98

67158 O J Sevy—Matthews Tract, map filed of record in the office of the Recorder of Alameda Co, lot 9, blk 10-1787 ..... 3 53

BLOCK 1788.

67171 R Whitehead — Matthews Tract, map filed of record in the office of the Recorder of Alameda Co, n 40 ft of lots 1 and 2 and n 40 ft of w 20 ft of lot 3, blk 9-1788 ..... 3 60

67178 J W Pheal—Matthews Tract, map filed of record in the office of the Recorder of Alameda Co, e 20 ft of lot 22 and w 10 ft of lot 21, blk 9-1788 ..... 5 36

67187 Frank S Dixon — Matthews Tract, map filed of record in the office of the Recorder of Alameda Co, lot 9 and w 30 ft of lot 10, blk 7-1784.. 11 84

BLOCK 1785.

67130 Annie E Smith—Matthews Tract, map filed of record in the office of the Recorder of Alameda Co, lot 22, blk 6-

Tract No 2, Resub of G and H, map filed of record in [illegible] of the Recorder of Alameda Co, s 15 ft of lot 57 and n 35 ft of lot 58, blk G-1844 and imps 49 10

BLOCK 1845.

68715 Ada B Jones—Hillegass Tract No 2, Resub of G and H, map filed of record in the office of the Recorder of Alameda Co, lot 23 and n 35 ft of lot 24, blk H-1845 and imps 86 88

68715 Ada B Jones—Pers prop 7 41

BLOCK 1846.

68718 John C Dornin — Hillegass Tract, Map No 3, map filed of record in the office of the Recorder of Alameda Co, lot 12, blk A-1846, imps and poll tax 1911 ..... 4 50

BLOCK 1849.

68321 Edward B Suley—Kearney Tract, map filed of record in the office of the Recorder of Alameda Co, s 50 ft of n 80 ft of lot 2, blk B-1849 and imps 53 96

68321 Edward B Suley—Pers prop.. 3 96

BLOCK 1852.

68269 Hannah B Rulofson—Kearney Tract, map filed of record in the office of the Recorder of Alameda Co, s 65 ft of n 70 ft of lot 8, blk 6-1852 and imps 33 77

BLOCK 1858.

[illegible] Terrace, map filed of record in the office of the Recorder of Alameda Co, n 50 ft of s 100 ft of lot 11, blk 1858 and imps 20 16

68450 Florence D Green—University Terrace, map filed of record in the office of the Recorder [illegible] and imps 11 09

BLOCK 1859.

68455 Lyman Harford—A Subdivision of Lot 11, University Terrace, map filed of record in the office of the Recorder of Alameda Co, lot 5, blk 1859 ..... 3 74

BLOCK 1860.

68462 E H Linfield—University Terrace, map filed of record in the office of the Recorder of Alameda Co, pce of ld [illegible] ter of Panoramic way, th ne 50 ft to stake 28, th nw [illegible] ft to stake 47, th sw 160 ft more or less to beg (excepting por in Panoramic way), por of lot 14, blk 1860..... 5 36

BLOCK 1865.

68545 E E Brownsill—Benton Property, map filed of record in the office of the Recorder of Alameda Co, pce of ld beg at a point on the w line of lot 17 45 42-100 ft n from s line of said lot 17, e 103 45-100 ft, nw 25 18-100 ft, sw 109 45-100 ft to a pt on the w line of lot 17 distant n thereon 3 ft from pt of beg s to beg, por of lot 17, blk 1865 ..... 6 98

BLOCK 1866.

68578 Samuel Perkins — Berkeley Property, map filed of record in the office of the Recorder of Alameda Co, lot 8, blk B-1866 and imps 138 20

68578 Samuel Perkins—Pers prop.. 7 41

BLOCK 1867.

68590 R S and J C Minor—Berkeley Property, map filed of record in the office of the Recorder of Alameda Co, pce of ld beg at a pt on the s line of Haste st 100 ft e from College ave, th e 50 ft by 100 ft s more or less, por of blk C-1867 and [illegible] 50 72

68591 Gertrude E Magee—Berkeley Property, map filed of record in the office of the Recorder of Alameda Co, pce of ld beg at a point on the s line of Haste st 250 ft e from College ave, th e 50 ft, s 127 ft more or less, w 50 ft, n 126 44-100 ft to beg, por of blk C-1867.... 81 28

BLOCK 1868.

[illegible] worth Tract, map filed of record in the office of the Recorder of Alameda Co, lot 1, blk 1868 and imps.... 55 69

BLOCK 1870.

68649 William W Fisher—Berkeley Property, map filed of record in the office of the Recorder of Alameda Co, w 99 ft of lots 26 and 27, blk D-1870 and imps 50 40

68656 Bernard Moses — Berkeley Property, map filed of record in the office of the Recorder of Alameda Co pce of ld beg at a point on the n line of Durant ave 81 58-100 ft w from Piedmont way, th w 63 ft more or less, n 74 76-100 ft, e 68 [illegible] ft, s 75 58-100 ft more or less to beg, por of lots 21 and 22, blk D-1870.. 28 04

BLOCK 1872.

68590 Mary L Auerback—College Homestead Resub of Lots 1-2, map filed of record in the office of the Recorder of Alameda Co, pce of ld [illegible] line of Bowditch st 125 ft n from Channing way, n 45 ft by 100 ft e, por of lots A, B, D and E, blk A-1872 and imps 20 16

68695 F. T. Durking—College Homestead Resub of Lots 1-2, map filed of record in the office of the Recorder of Alameda Co, lot H, blk 9-1872 and imps 23 43

BLOCK 1873.

68726 Kittie A. Lathrop—Bell Property, map filed of record in the office of the Recorder of Alameda Co, lot 21, blk 8-1873 and imps 47 48

68726 Kittie A. Lathrop—Pers Prop 3 96

BLOCK 1874.

68732 Beatrice Wilmas — College Homestead, map filed of record in the office of the Recorder of Alameda Co, w 25 ft of n 170 26-100 ft of lot 2, blk 8-1874 and imps 39 38

68732 Beatrice Wilmas—Pers Prop... 3 96

BLOCK 1875.

68745 S H Dikeman—College Homestead, map filed of record in the office of the Recorder of Alameda Co, e 70 ft of s 150 ft of lot 1, blk 7-1875 and imps 72 18

68745 S. H. Dikeman—Pers Prop .. 2 23

68759 Marion M. Tweedie—College Homestead, map filed of record in the office of the Recorder of Alameda Co, w 37½ ft of e 75 ft of s 135 ft of lot 2, blk 7-1875 and imps 52 84

68752 Nellie L. Tweedie—College Homestead, map filed of record in the office of the Recorder of Alameda Co, e 37½ ft of w 75 ft of s 135 ft of lot 2, blk 7-1875 and imps. 66 92

68752 Nellie L. Tweedie—Pers Prop. 9 14

68772 Maud M. Munro—College Homestead, map filed of record in the office of the Recorder of Alameda Co, pce of ld beg at a point on the e line of Telegraph ave 145 15-100 ft s from Channing [illegible] ft s 5 ft e 40 ft n 49 85-100 ft w 150 ft to beg, por of lot 8, blk 7-1875 and imps 47 48

BLOCK 1881.

68878 John Seaborn—College Homestead, map filed of record in the office of the Recorder of Alameda Co, n 46 [illegible] ft of w 80 ft of lot 1, blk 6-1881, imps and poll tax 1911 4 50

68[illegible] Mary V. Hilton — College Homestead map filed of record in the office of the Recorder of Alameda Co, e 15 ft of s ½ of lot 2 and w 35 ft of s ½ of lot 3, blk 12-1884 and imps 22 43

BLOCK 1889.

68[illegible] C. Chiden — College Homestead, map filed of record in the office of the Recorder of Alameda Co, e 50 ft of w 100 ft of s ½ of lot [illegible] and imps..... 26 84

BLOCK 1902.

[illegible] map filed of record in the office of the Recorder of Alameda Co, w [illegible] ft of lot 14, blk 14-[illegible] 49 10

[illegible] Russell, College [illegible] map filed of record in the office of the Recorder of Alameda Co, lot 1, blk 1913 and imps 11 84

68[illegible] Mary E. Wilson — College Homestead, map filed of record in the office of the Recorder of Alameda Co, e 50 ft of s 100 ft of lot 1, blk 1913 and imps 20 16

BLOCK 1914.

68[illegible] Mary E. Wilson — Pers Prop 2 06

BLOCK 1915.

68[illegible] Mary E. Wilson — Pers Prop 2 06

BLOCK 1916.

68[illegible] Mary E. Wilson — Pers Prop 2 06

BLOCK

Recorder of Alameda Co, that por lying w of Tide ... survey of lots 12 to 18, blk H-2112 ..... 10 22

BLOCK 2118.

72723 John Young—In Berkeley Land and Town Improvement Association Tract B, map filed of record in the office of the Recorder of Alameda Co, lot 20 and w 9 ft of lot 19, blk 66-2118 ..... 5 04

BLOCK 2119.

72736 E P Forsyth—In Berkeley Land and Town Improvement Association Tract B, map filed of record in the office of the Recorder of Alameda Co, lot 17, blk 65-2119 and imps..... 11 84

72746 Alfredo Bettencourt—In Berkeley Land and Town Improvement Association Tract B, map filed of record in the office of the Recorder of Alameda Co, s 33 8-12 ft of lot 13, blk 65-2119, imps and poll tax 1911..... 4 50

BLOCK 2123.

72769 H F Borcher—In Berkeley Land and Town Improvement Association Tract B, map filed of record in the office of the Recorder of Alameda Co, lot 20, blk 63-2123 and imps 17 51

BLOCK 2130.

72858 Frank H Oestreich—In Curtis Tract, map filed of record in the office of the Recorder of Alameda Co, pce of ld beg at a point on the n line of Delaware st 336 5-12 ft w fm Curtis st, th w 39 ft by 135 6-12 ft deep n, ...

725.5 Continental Building and Loan Association — Rooney Tract, map filed of record in the office of the Recorder of Alameda Co, lot 13, blk C-2130 and imps 7 31

BLOCK 2142.

72962 Bernard Kramer—In Curtis Tract Sub of Block 8, map filed of record in the office of the Recorder of Alameda Co, lot E, blk 8-2142... 13 46

BLOCK 2152.

73113 Frank V Belvel—In Teachers State University Hd Association, map filed of record in the office of the Recorder of Alameda Co, w 40 ft of s ½ of lot 1, blk 3-2152, poll tax 1911 ..... 4 50

73120 Mary A Kelley—In Teachers State University Hd Association, map filed of record in the office of the Recorder of Alameda Co, pce of ld beg at a point on the s line of Virginia st 30 ft w fm California st, th w 30 ft by 100 ft deep s, por of lot 1, blk 1-2152 and imps 16 70

BLOCK 2157.

73183 W A Perrin—In State University Hd No 5, map filed of record in the office of the Recorder of Alameda Co, w 40 ft of lot 2, blk 1-2157, imps and poll tax 1911..... 23 94

73183 W A Perrin—Pers prop 2 23

73193 Merton W Davis—In State University Hd No 5, map filed of record in the office of the Recorder of Alameda Co, w 30 ft of lot 7, blk 1-2157 and imps 21 56

BLOCK 2158.

73212 Joe Barmettler and wife—In State University Hd No 5, map filed of record in the office of the Recorder of Alameda Co, w 40 ft of s 95 4½-12 ft of lot 6, blk 2-2158 and imps 19 94

73212 Joe Barmettler and wife—Pers prop 2 23

BLOCK 2160.

73258 Mary A Brown—In State University Hd No 4, map filed of record in the office of the Recorder of Alameda Co, w 40 ft of n 100 ft of lot 1, blk 2-2160 and imps.. 10 33

73264 Lydia Ferrier—In State University Hd No 4, map filed of record in the office of the Recorder of Alameda Co, e 20 ft of lot 8 and w 28 ft of lot 9, blk 2-2160 and imps 8 82

BLOCK 2162.

73293 Jennie A Doll—Edith Tract, map filed of record in the office of the Recorder of Alameda Co, lot 13, blk D-2162 and imps 7 31

73295 C Texdahl—Edith Tract, map filed of record in the office of the Recorder of Alameda Co, lot 15, blk D-2162 and imps 10 33

72304 Lee J Messick—Edith Tract, map filed of record in the office of the Recorder of Alameda Co, s 6 8-12 ft of lot 4 and n 26 8-12 ft of lot 5, blk B-2163 and imps 21 56

BLOCK 2164.

73315 S H Reno—Edith Tract, map filed of record in the office of the Recorder of Alameda Co, e 50 ft of s 5 ft of lot 5 and e 50 ft of lots 6 and 7, blk A-2164 and imps 11 09

73326 A A Wyman—Edith Tract, map filed of record in the office of the Recorder of Alameda Co, w 33 4-12 ft of lots 15 and 16, blk A-2164.. 6 98

BLOCK 2165.

73345 H F Fowler—In Amended Map of Humphrey Tract, map filed of record in the office of the Recorder of Alameda Co, lot 26, blk 2-2165 ..... 3 53

73356 Fred E Pfaff—In Amended Map of Humphrey Tract, map filed of record in the office of the Recorder of Alameda Co, lot 24, blk 2-2165, imps and poll tax 1911 ..... 11 81

73356 Fred E Pfaff—In Amended Map of Humphrey Tract, map filed of record in the office of the Recorder of Alameda Co, e 40 ft of w 100 ft of n 46 75-100 ft of lot 30, blk 2-2165 and imps 8 81

73358 Fred Pfaff—In Amended Map of Humphrey Tract, map filed of record in the office of the Recorder of Alameda Co, w 100 ft of lot 29 and s 4 ft of w 100 ft of lot 30, blk 2-2165 and imps ... 10 33

BLOCK 2168.

73442 R G Brooks—In State University Hd No 4, map filed of record in the office of the Recorder of Alameda Co, w 35 ft of lot 10, blk 4-2168 and imps 5 80

78475 D W McLaughlin—In James Tract, map filed of record in the office of the Recorder of Alameda Co, w 49½ ft of lots 18 and 19, blk B-2169, imps and poll tax 1911 4 60

BLOCK 2170.

73487 Mary L Hobson — In James Tract, map filed of record in the office of the Recorder of Alameda Co, lot 20, blk D-2170 and imps 11 84

73492 Mary Hall—In James Tract, map filed of record in the office of the Recorder of Alameda Co, pce of ld beg at the ne cor of Grove and Francisco sts, th n 90 ft, e 70 ft, s 90 ft, w 76 38-100 ft to beg, por of lots 18 and 19, blk D-2170 and imps... 20 92

BLOCK 2171.

73512 W K Tregea—In Eureka Homestead, map filed of record in the office of the Recorder of Alameda Co, lot 19, blk B-2171 and imps 15 62

73521 Thama M Wood—In Eureka Homestead, map filed of record in the office of the Recorder of Alameda Co, lot 20, blk B-2171 and imps 16 28

23527 Josephine B Nurimetin—In Eureka Homestead, map filed of record in the office of the Recorder of Alameda Co, n 20 ft of w 105 ft of lot 22 and s 20 ft of w 105 ft of lot 23, blk B-2171 and imps 15 62

BLOCK 2174.

73587 Nettie A Jones—In Golden Gate Homestead, map filed of record in the office of the Recorder of Alameda Co, w 33 ft of lots 5 and 6, blk ...

73597 George P Baxter—In Golden Gate Homestead, map filed of record in the office of the Recorder of Alameda Co, s 20 ft of e 94½ ft of lot 16 and n 10 ft of lot 17, blk B-2174 ..... 19 94

BLOCK 2179.

73675 Waldo M York and Edith M Whitworth — Percy Tract, map filed of record in the office of the Recorder of Alameda Co, lot 6, blk C-2178 ..... 11 84

73675 Waldo M York and Edith M Whitworth — Percy Tract, map filed of record in the office of the Recorder of Alameda Co, lot 7, blk C-2178 ..... 11 84

BLOCK 2179.

73696 Ernest V Rideout — Percy Tract, map filed of record in the office of the Recorder of Alameda Co, lot 9, blk D-2179 ..... 28 47

73696 Ernest V. Rideout—Percy Tract, map filed of record in the office of the Recorder of Alameda Co, s 15 ft of lot 10, blk D-2179 ..... 3 53

BLOCK 2180.

73709 Reese Clark—Percy Tract, map filed of record in the office of the Recorder of Alameda Co, w 103 ft of lot 1, blk E-2180 and imps 37 76

73744 Thomas Newton—Plot 79, map filed of record in the office of the Recorder of Alameda Co, pce of ld comg on e line of Walnut st 70 93-100 ft n from s line of plot 79, th n 40 ft by 136½ ft e, por of blk 2180. ..... 16 70

BLOCK 2184.

[illegible] Junior Club (a corporation)—In Map of Property of Martin Kellogg, map filed of record in teh office of the Recorder of Alameda Co, lot 13, blk 4-2184 ..... 8 82

BLOCK 2194.

73891 Wilhelmina Schacht—In Map of Daleys Scenic Park, map filed of record in the office of the Recorder of Alameda Co, lot 18, blk 7-2194 and imps. 37 76

72891 Wilhelmina Schacht — Pers Prop. 3 96

BLOCK 2196.

73922 Nora F. Rasmussen—In Map of Daleys Scenic Park, map filed of record in the office of the Recorder of Alameda Co, lot 3, blk 15-2196 and imps.. 52 34

73922 Nora F. Rasmussen—Pers Prop 3 96

73930 Ella B. Nash—In Map of Daleys Scenic Park, map filed of record in the office of the Recorder of Alameda Co, lot 12, blk 15-2196 ..... 13 46

73936 Progressive Investment Company—In Map of Daleys Scenic Park, map filed of record in the office of the Recorder of Alameda Co, lot 17, blk 15-2196 ..... 11 84

73936 Progressive Investment Company—In Map of Daleys Scenic Park, map filed of record in the office of the Recorder of Alameda Co, lot 19, blk 15-2196 and imps.... 31 28

BLOCK 2202.

74026 Building Association of Alpha Phi (a corporation)—In Map of Daleys Scenic Park, map filed of record in the office of the Recorder of Alameda Co, lot 10, blk 21-2202 ..... 5 80

BLOCK 2207.

74084 Harriet A. Brown—In Map of Daleys Scenic Park Resub, map filed of record in the office of the Recorder of Alameda Co, lot 11, blk 23-2207 3 74

74084 Harriet A. Brown—In Map of Daleys Scenic Park Resub, map filed of record in the office of the Recorder of Alameda Co, lot 12, blk 23-2207.. 3 74

74084 Harriet A. Brown—In Map of Daleys Scenic Park Resub, map filed of record in the office of the Recorder of Alameda Co, e 15 ft of lot 13, blk 23-2207 ..... 2 12

BLOCK 2208.

74099 Alex Irvine—In Map of Daleys Scenic Park Resub, map filed of record in the office of the Recorder of Alameda Co, lot 18, blk 24 2208, poll tax 1911 6 02

74099 Alex Irvine—In Map of Daleys Scenic Park Resub, map filed of record in the office of the Recorder of Alameda Co, lot 19, blk 24-2208 ..... 2 01

74100 Pablo Sanchez—In Map of Daleys Scenic Park Resub, map filed of record in the office of the Recorder of Alameda Co, lot 20, blk 24-2208 and imps 5 79

74100 Pablo Sanchez—In Map of Daleys Scenic Park Resub, map filed of record in the office of the Recorder of Alameda Co, e 15 ft of lot 21, blk 24-2208 ..... 1 26

BLOCK 2210.

74124 H. H. Porter—In Map of Daleys Scenic Park, map filed of record in the office of the Recorder of Alameda Co, lot 4, blk 16-2210 and imps 8 82

BLOCK 2211.

74140 Lillie Asher—In Map of Daleys Scenic Park Re-Sub, map filed of record in the office of the Recorder of Alameda Co, lot 24, blk 25-2211 ..... 2 12

74140 Lillie Asher—In Map of the Daleys Scenic Park Re-sub map filed of record in the office of the Recorder of Alameda Co, lot 25, blk 25-2211 ..... 2 12

74144 Lillie Asher—In Map of Daleys Scenic Park Resub, map filed of record in the office of the Recorder of Alameda Co, lot 34, blk 25-2211 ..... 2 12

BLOCK 2242.

74169 Progressive Investment Corporation—In Map of La Loma Park, map filed of record in the office of the Recorder of Alameda Co, lot 25, blk 2242 ..... 29 66

74169 Progressive Investment Corporation—In Map of La Loma Park, map filed of record in the office of the Recorder of Alameda Co, lot 26, blk 2242 and imps.. 47 48

BLOCK 2246.

74185 Frank B. Wootten—In Subdivision of Lot 13, blk 5, and lot 14, blk 6 of por of La Loma Park and Wheeler Tract, map filed of record in the office of the Recorder of Alameda Co, lot 6, blk 6-2246 and imps 17 89

BLOCK 2245.

74210 E. G. Mentz—Amended Map of por of La Loma Park and the Wheeler Tract, map filed of record in the office of the Recorder of Alameda Co, s 87 46-100 ft lot lot 5, blk 2245, and pce of ld beg at a pt on the ne line of Leroy ave where same is intersected by w boundary line of lot 6, the n 71 81-100 ft more or less to ne cor of ld of E G Mentz, th e 3 ft, s 71 ft more or less w 3 ft more or less to beg, por of lot 6, blk 5-2245 and imps 34 52

74215 Theresa Crittenden—Amended Map of Por of La Loma Park and the Wheeler Tract, map filed of record in the office of the Recorder of Alameda Co, lot 7, blk 5-2245 and imps 17 14

BLOCK 2246.

74247 T B Gray—Amended Map of Por of La Loma Park and the Wheeler Tract, map filed of record in the office of the Recorder of Alameda Co, pce of ld beg at the s w cor of lot 6, th n 65 11-100 ft, th e 50 ft more or less, s 65 15-100 ft more or less, th w 50 06-100 ft to beg, por of lot 6, blk ...

74267 James B. Brewster—Amended Map of Por of La Loma Park and the Wheeler Tract, map filed of record in the office of the Recorder of Alameda Co, n 29 50-100 ft of lot 4, blk 2-2247, imps and poll tax 1911 ..... 35 28

74267 James B. Brewster—Pers Prop 2 96

BLOCK 2248.

74286 Archie Rice—Amended Map of Por of La Loma Park and the Wheeler Tract, map filed of record in the office ... meda Co, lots 10 and 11, blk 1-2248, imps and poll tax 1911 ..... 4 50

BLOCK 2249.

74292 Robert H. Harding—Portion of Plot 54, map filed of record in the office of the Recorder of Alameda Co, pce of ld beg at a point on the e line of Moody Place, 30 ft s from the center line of Stone st if extended, th s 45 ft, th e 135 ft more or less, th n 45 ft more or less, th w 135 ft more or less to beg, por of blk 2249 and imps 14 11

BLOCK 2252.

74396 Alice E. Osborn—Berkeley View Homestead, map filed of record in the office of the Recorder of Alameda Co, pce of ld beg at a point on the e line of Arch st, 574 11-100 ft n from Vine st, th n 2 ft, e 139 ft, s 40 ft, w 64 ft, n 40 ft, w 125 ft to beg, por of lots 29 and 30, blk 1-2253 ..... 2 12

BLOCK 2255.

74426 Sadie E. Puter—In Antisell Villa Lots, map filed of record in the office of the Recorder of Alameda Co, lots 7-10 and w 27 6-12 ft of lots 8 and 9, blk 8-2255 and imps 107 42

74426 Sadie E. Puter—Pers Prop.. 17 78

BLOCK 2257.

74465 J. Oscar Bussing—In Antisell Villa Lots, map filed of record in the office of the Recorder of Alameda Co, lot 8, blk 2-2257 and imps 15 62

74465 J. Oscar Bussing—In Antisell Villa Lots, map filed of record in the office of the Recorder of Alameda Co, n ½ of lot 9, blk 2-2257..... 8 04

BLOCK 2260.

74518 F. D. Street—In Antisell Villa Lots Re-sub, map filed of record in the office of the Recorder of Alameda Co, n 20 ft of lot 8, blk 5-2260 and imps 12 59

74519 Herman G. Wilson—In Antisell Villa Lots Re-sub, map filed of record in the office of the Recorder of Alameda Co, s 10 ft of lot 8 and n 25 ft of lot 9, blk 5-2260 . 5 79

74519 Herman G Wilson—In Antisell Villa Lots Re-sub, map filed of record in the office of the Recorder of Alameda Co, s 5 ft of lot 9, blk 5-2260 ..... 1 26

74519 Herman G Wilson—In Antisell Villa Lots Re-sub, map filed of record in the office of the Recorder of Alameda Co, lot 10, blk 5-2260..... 5 04

BLOCK 2264.

74608 Mary L. Atwood—In Graves's & Taylor Tract, map filed of record in the office of the Recorder of Alameda Co, lot 10, blk 7-2264 and imps. 11 09

74618 Carrie A Heger—In Graves & Taylor Tract, map filed of record in the office of the Recorder of Alameda Co, lot 4, blk 2-2265 and imps 24 80

74633 Edith Husted—In Graves & Taylor Tract, map filed of record in the office of the Recorder of Alameda Co, lot 19, blk 2-2265 and imps.... 51 18

BLOCK 2266.

74655 Frank Esmond—In Graves & Taylor Tract, map filed of record in the office of the Recorder of Alameda Co, n 30 ft of lot 18, blk 3-2266 imps and poll tax 1911 .... 14 33

BLOCK 2267.

74664 Ella J Foster—In Graves & Taylor Tract, map filed of record in the office of the Recorder of Alameda Co, s 40 ft of lot 5, s 30 ft of e 33 6-12 ft of lot 6, n 30 ft of e 33 6-12 ft of lot 7 and n 30 ft of lot 8, blk 6-2267 and imps 26 42

BLOCK 2268.

74686 Lewis A Wetzel—In Graves & Taylor Tract, Resubdivision of Block 5, map filed of record in the office of the Recorder of Alameda Co, n 40 ft of lot E, blk 5-2268 and imps 16 70

74693 Bernard Louis de Jiere—In Graves & Taylor Tract, Resubdivision of Block 5, map filed of record in the office of the Recorder of Alameda Co, s 33 ft of lot H, blk 5-2268, imps and poll tax 1911 ..... 12 82

BLOCK 2270.

74732 James Thompson — Jose Domingo Tract, map filed of record in the office of the Recorder of Alameda Co, lot 9, blk 9-2270 ..... 8 60

BLOCK 2271.

74761 Marion R Ober—In Northlands Tract No 1, map filed of record in the office of the Recorder of Alameda Co, lot 6, blk 2-2271 ..... 8 60

74761 Marion R Ober—In Northlands Tract No. 1, map filed of record in the office of the Recorder of Alameda Co, lot 7, blk 2-2271 ..... 8 60

74774 Jennie Holly—In Northlands Tract No 1, map filed of record in the office of the Recorder of Alameda Co, lot 20, blk 2-2271 and imps..... 12 60

BLOCK 2272.

74809 F E Ellis—In Northlands Tract No. 1, map filed of record in the office o fthe Recorder of Alameda Co, lot 26, blk 3-2272..... 3 53

BLOCK 2273.

74819 G H S Harding—Jose Domingo Tract, map filed of record in the office of the Recorder of Alameda Co, n 40 ft of lot 13, w 35 ft of lot 14, n 20 ft of w 35 ft of lot 15 and s 10 ft of w 35 ft of lot 13, blk 8-2273 and imps. 20 21

74828 James Thompson—In Jose Domingo Tract, map filed of record in the office of the Recorder of Alameda Co, lots 20 and 21, blk 8-2273 ..... 6 98

74834 Frederick A and Emil C Norwood—In Northlands Tract No 1, map filed of record in the office of the Recorder of Alameda Co, s 80 ft of e 80 ft of lot 7, blk 4-2273 and imps 8 60

74836 Leopold Leber—In Northlands Tract No 1, map filed of record in the office of the Recorder of Alameda Co, w 80 ft of s 80 ft of lot 8, blk 4-2273 and imps 5 73

BLOCK 2275.

74866 Richard Sachse—In Northlands Tract No 1, map filed of record in the office of the Recorder of Alameda Co, lot 9, blk 5-2275 and imps 10 33

BLOCK 2276.

74880 Mary G Campbell—In Northlands Tract No 1 Re-sub, map filed of record in the office of the Recorder of Alameda Co, lot K, blk 6-2276 ..... 5 36

74882 Thama M Wood—In Northlands Tract No 1, Re-sub, map filed of record in the office of the Recorder of Alameda Co, lot B, blk 6-2276 and imps 15 08

74883 Andrew F Anderson — In Northlands Tract No 1, Resub, map filed of record in the office of the Recorder of Alameda Co, lot C, blk 6-2276 ..... 5 36

74895 Walter Busher—In Northlands Tract No 1, map filed of record in the office of the Recorder of Alameda Co, lot 8, blk 6-2276 and imps 21 56

BLOCK 2277.

74913 Mark T Ashby—In Jose Domingo Tract, map filed of record in the office of the Recorder of Alameda Co, pce of ld beg at a point on the s line of Vine st, 367 70-100 ft ne from McGee ave; th e 120 ft, th sw to se corner of lot 4, Buena Peralta Tract; th ne 84 70-100 ft to beg, por of blk 6-2277 ..... 6 98

74914 James Hamilton—In Map of Buena Peralta Tract, map filed of record in the office of the Recorder of Alameda Co, lot 1, blk 6-2277..... 6 55

BLOCK 2278.

lots 5 and 6, blk 8-2278 ..... 5 36

BLOCK 2279.

[illegible] Carl Antesson—In Map of Buena Peralta Tract, map filed of record in the office of the Recorder of Alameda Co, w 42 ft more or less of lot 18, blk 4-2279 ..... 2 77

74955 Anne E Henrickson—In Map of Buena Peralta Tract, map filed of record in the office of the Recorder of Alameda Co, pce of ld beg at a point on the w line of McGee ave 64½ ft ne from Jaynes st; th ne 40 ft, w 81 45-100 ft, s 50 44-100 ft, e 82 9-100 ft to beg, por of lot 15, blk 4-2279 ..... 5 36

74958 Emma G Kerr—In Map of Buena Peralta Tract, map filed of record in the office of the Recorder of Alameda Co, pce of ld beg at a point on the n line of Jaynes st 124 61-100 ft nw from McGee ave; th n 150 54-100 ft, w 29 ft, s to n line of Jaynes st, e 88 26-100 ft to beg, por of lot 16, blk 4-2279 and imps 7 81

BLOCK 2280.

74970 R Kirkpatrick Howat and Clara Younkins—An undivided ½ interest each in Map of Buena Peralta Tract, map filed of record in the office of the Recorder of Alameda Co, lot 14, blk 3-2280 and imps 23 18

BLOCK 2283.

74989 A B Worster—In Map of Buena Peralta Tract, map filed of record in the office of the Recorder of Alameda Co, lot 1, blk 6-2283..... 6 98

BLOCK 2287.

[illegible] Carl Antesson—In Map of Buena Peralta Tract, map filed of record in the office of the Recorder of Alameda Co, pce of ld beg at a point on the w line of McGee ave 64½ ft ne from Jaynes st; th ne 40 ft, w 81 45-100 ft, s 50 44-100 ft, e 82 9-100 ft to beg, por of lot 15, blk 4-2279 ..... 5 36

74958 Emma G Kerr—In Map of Buena Peralta Tract, map filed of record in the office of the Recorder of Alameda Co, pce of ld beg at a point on the n line of Jaynes st 124 61-100 ft nw from McGee ave; th n 150 54-100 ft, w 29 ft, s to n line of Jaynes st, e 88 26-100 ft to beg, por of lot 16, blk 4-2279 and imps 7 81

BLOCK 2280.

74970 R Kirkpatrick Howat and Clara Younkins—An undivided ½ interest each in Map of Buena Peralta Tract, map filed of record in the office of the Recorder of Alameda Co, lot 14, blk 3-2280 and imps 23 18

BLOCK 2283.

74989 A B Worster—In Map of Buena Peralta Tract, map filed of record in the office of the Recorder of Alameda Co, lot 1, blk 6-2283..... 6 98

BLOCK 2287.

[illegible] Land and Town Improvement Association Tract B, map filed of record in the office of the Recorder of Alameda Co, lot 30, blk 36-2336 ..... 2 12

75416 John Mitchell et al—In Berkeley Land and Town Improvement Association Tract B, map filed of record in the office of the Recorder of Alameda Co, lot 21, blk 36-2336 2 12

BLOCK 2337.

75429 Rose M F Brandt—In Berkeley Land and Town Improvement Association Tract B, map filed of record in the office of the Recorder of Alameda Co, lot 13, blk 35-2337 ..... 2 12

75429 Rose M F Brandt—In Berkeley Land and Town Improvement Association Tract B, map filed of record in the office of the Recorder of Alameda Co, lot 14, blk 35-2337 2 12

BLOCK 2341.

75476 Andre Garnier—In Berkeley Land and Town Improvement Association Tract B, map filed of record in the office of the Recorder of Alameda Co, lot 18, blk 31-2341..... 3 74

75476 Andre Garnier—In Berkeley Land and Town Improvement Association Tract B, map filed of record in the office of the Recorder of Alameda Co, lot 19, blk 31-2341..... 2 12

75476 Andre Garnier—In Berkeley Land and Town Improvement Association Tract B, map filed of record in the office of the Recorder of Alameda Co, lot 20, blk 31-2341..... 3 74

75476 Andre Garnier—In Berkeley Land and Town Improvement Association Tract B, map filed of record in the office of the Recorder of Alameda Co, lot 21, blk 31-2341..... 2 12

75476 Andre Garnier—In Berkeley Land and Town Improvement Association Tract B, map filed of record in the office of the Recorder of Alameda Co, lot 22, blk 31-2341 ..... 2 12

75476 Andre Garnier—In Berkeley Land and Town Improvement Association Tract B, map filed of record in the office of the Recorder of Alameda Co, lot 23, blk 31-2341 ..... 1 31

75476 Andre Garnier—In Berkeley Land and Town Improvement Association Tract B, map filed of record in the office of the Recorder of Alameda Co, lot 24, blk 31-2341 ..... 1 31

75476 Andre Garnier—In Berkeley Land and Town Improvement Association Tract B, map filed of record in the office of the Recorder of Alameda Co, lot 25, blk 31-2341 ..... 1 31

75476 Andre Garnier—In Berkeley Land and Town Improvement Association Tract B, map filed of record in the office of the Recorder of Alameda Co, lot 26, blk 31-2341 ..... 1 31

75476 Andre Garnier—In Berkeley Land and Town Improvement Association Tract B, map filed of record in the office of the Recorder of Alameda Co, lot 27, blk 31-2341 ..... 1 31

75476 Andre Garnier—In Berkeley Land and Town Improvement Association Tract B, map filed of record in the office of the Recorder of Alameda Co, lot 28, blk 31-2341 ..... 1 31

75476 Andre Garnier—In Berkeley Land and Town Improvement Association Tract B, map filed of record in the office of the Recorder of Alameda Co, lot 29, blk 31-2341 ..... 1 31

75476 Andre Garnier—In Berkeley Land and Town Improvement Association Tract B, map filed of record in the office of the Recorder of Alameda Co, lot 30, blk 31-2341 ..... 1 31

75476 Andre Garnier—In Berkeley Land and Town Improvement Association Tract B, map filed of record in the office of the Recorder of Alameda Co, lot 31, blk 31-2341 ..... 1 31

75476 Andre Garnier—In Berkeley Land and Town Improvement Association Tract B, map filed of record in the office of the Recorder of Alameda Co, lot 32, blk 31-2341 ..... 1 31

BLOCK 2344.

75481 Andre Garnier et al—In Berkeley Land and Town Improvement Association Tract B, map filed of record in the office of the Recorder of Alameda Co, lot 8, blk 30-2344 ..... 2 12

75481 Andre Garnier et al—In Berkeley Land and Town Improvement Association Tract B, map filed of record in the office of the Recorder of Alameda Co, lot 9, blk 30-2344 ..... 2 12

75481 Andre Garnier et al—In Berkeley Land and Town Improvement Association Tract B, map filed of record in the office of the Recorder of Alameda Co, lot 10, blk 30-2344 ..... 2 12

75481 Andre Garnier et al—In Berkeley Land and Town Improvement Association Tract B, map filed of record in the office of the Recorder of Alameda Co, lot 11, blk 30-2344 ..... 2 12

75481 Andre Garnier et al—In Berkeley Land and Town Improvement Association Tract B, map filed of record in the office of the Recorder of Alameda Co, lot 12, blk 30-2344 ..... 2 12

75481 Andre Garnier et al—In Berkeley Land and Town Improvement Association Tract B, map filed of record in the office of the Recorder of Alameda Co, lot 13, blk 30-2344 ..... 2 12

75481 Andre Garnier et al—In Berkeley Land and Town Improvement Association Tract B, map filed of record in the office of the Recorder of Alameda Co, lot 14, blk 30-2344 ..... 2 12

75481 Andre Garnier et al—In Berkeley Land and Town Improvement Association Tract B, map filed of record in the office of the Recorder of Alameda Co, lot 15, blk 30-2344 ..... 2 12

BLOCK 2345

75487 A A Fink—In Berkeley Land and Town Improvement Association Tract B map filed of record in the office of the Recorder of Alameda Co, lot 3, blk 29-2345 ..... 2 12

75492 Samuel E Mackey—In Berkeley Land and Town Improvement Association Tract B, map filed of record in the office of the Recorder of Alameda Co, lot 10, blk 29-2345 ..... 1 26

75493 M J Sexton—In Berkeley Land and Town Improvement Association Tract B, map filed of record in the office of the Recorder of Alameda Co, lot 11, blk 29-2345, imps and poll tax 1911 12 60

75492 M J Sexton — In Berkeley Land and Town Improvement Association Tract B, map filed of record in the office of the Recorder of Alameda Co, lot 12, blk 29-2345 ..... 3 74

75494 Michael Sexton—In Berkeley Land and Town Improvement Association Tract B, map filed of record in the office of the Recorder of Alameda Co, lot 13, blk 29-2345 ..... 3 74

BLOCK 2348.

75529 Mary E Brackin—In Map of the I M Wentworth Boot & ... of record in the office of the Recorder of Alameda Co ...

75532 Julia Wiesenhaven—In Map of the I M Wentworth Boot & Shoe Co's Tract, map filed of record in the office of the Recorder of Alameda Co, lot 15, blk 30-2345 and imps 3 02

BLOCK 2350.

M Wentworth Boot & Shoe Co's Tract, map filed of record in the office of the Recorder of Alameda Co, lot 1, blk 21-2353 and imps.. 11 84

75561 D H Bruns—In Map of the I M Wentworth Boot & Shoe Co's Tract, map filed of record in the office of the Recorder of Alameda Co, lot 2, blk 21-2353 ..... 5 36

75561 D H Bruns—In Map of the I M Wentworth Boot & Shoe Co's Tract, map filed of record in the office of the Recorder of Alameda Co, lot 3, blk 21-2353 ..... 5 36

75561 D H Bruns—In Map of the I M Wentworth Boot & Shoe Co's Tract, map filed of record in the office of the Recorder of Alameda Co, lot 4, blk 21-2353 ..... 5 36

75562 Helen Osborne et al—In Map of the I M Wentworth Boot & Shoe Co's Tract, map filed of record in the office of the Recorder of Alameda Co, lot 5, blk 21-2353 ..... 5 36

75562 Helen Osborne et al—In Map of the I M Wentworth Boot & Shoe Co's Tract, map filed of record in the office of the Recorder of Alameda Co, lot 6, blk 21-2353 ..... 5 36

75562 Helen Osborne et al—In Map of the I M Wentworth Boot & Shoe Co's Tract, map filed of record in the office of the Recorder of Alameda Co, lot 7, blk 21-2353 ..... 5 36

75562 Helen Osborne et al—In Map of the I M Wentworth Boot & Shoe Co's Tract, map filed of record in the office of the Recorder of Alameda Co, lot 8, blk 21-2353 ..... 5 36

75562 Helen Osborne et al—In Map of the I M Wentworth Boot & Shoe Co's Tract, map filed of record in the office of the Recorder of Alameda Co, lot 9, blk 21-2353 ..... 5 36

75562 Helen Osborne et al—In Map of the I M Wentworth Boot & Shoe Co's Tract, map filed of record in the office of the Recorder of Alameda Co, lot 10, blk 21-2353 ..... 5 36

75562 Helen Osborne et al—In Map of the I M Wentworth Boot & Shoe Co's Tract, map filed of record in the office of the Recorder of Alameda Co, lot 11, blk 21-2353 ..... 5 36

75562 Helen Osborne et al—In Map of the I M Wentworth Boot & Shoe Co's Tract, map filed of record in the office of the Recorder of Alameda Co, lot 12, blk 21-2353 ..... 5 36

75562 Helen Osborne et al—In Map of the I M Wentworth Boot & Shoe Co's Tract, map filed of record in the office of the Recorder of Alameda Co, lot 13, blk 21-2353 ..... 5 36

75562 Helen Osborne et al—In Map of I M Wentworth Boot & Shoe Co's Tract, map filed of record in the office of the Recorder of Alameda Co, lot 14, blk 21-2353 ..... 5 36

BLOCK 2358.

75592 C Saranso—Map of Home Park Tract, map filed of record in the office of the Recorder of Alameda Co, lot 15, blk 16-2358 ..... 2 12

BLOCK 2359.

75610 Effie L Day—Map of Home Park Tract, map filed of record in the office of the Recorder of Alameda Co, lot 28, blk 15-2359 ..... 2 12

75610 Effie L Day—Map of Home Park Tract, map filed of record in the office of the Recorder of Alameda Co, lot 29, blk 15-2359 ..... 2 12

75618 Henry Commas — Map of Home Park Tract, map filed of record in the office of the Recorder of Alameda Co, lot 5, blk 15-2359 ..... 3 74

BLOCK 2360.

75630 Loretta J Cross—Map of Home Park Tract, map filed of record in the office of the Recorder of Alameda Co, lot 27, blk 14-2360 ..... 3 74

BLOCK 2361.

75650 Ann M Holland—In Map of Home Park Tract, map filed of record in the office of the Recorder of Alameda Co, lot 33, blk 13-2361..... 2 12

75650 Ann M Holland—In Map of Home Park Tract, map filed of record in the office of the Recorder of Alameda Co, lot 34, blk 13-2361 and imps 3 74

75653 Mary Dowling—In Map of Home Park Tract, map filed of record in the office of the Recorder of Alameda Co, lot 22, blk 13-2361 ..... 2 12

75658 Mary Dowling—In Map of Home Park Tract, map filed of record in the office of the Recorder of Alameda Co, lot 23, blk 13-2361 and imps 3 74

BLOCK 2384.

75698 San Francisco Chemical Company—In Map of the I M Wentworth Boot & Shoe Co's Tract, map filed of record in the office of the Recorder of Alameda Co, lot 7, blk 7-2384 and imps.. 2 02

BLOCK 2392.

75748 Harbor Cities Realty Company—In Amended Map of Regents' Park, map filed of record in the office of the Recorder of Alameda Co, lot 76, blk I-2392..... 3 74

75758 May S Travis—In Amended Map of Regents' Park, map filed of record in the office of the Recorder of Alameda Co, lot 28, blk I-2392 ..... 2 12

75763 D O'Connor—In Amended Map of Regents' Park, map filed of record in the office of the Recorder of Alameda Co, lot 51, blk I-2392 and imps 5 80

75763 D O'Connor—In amended map of Regents' Park, map filed of record in the office of the Recorder of Alameda Co, lot 56, blk I-2392 and imps 5 79

75765 Henry W Davis—In Amended Map of Regents' Park, map filed of record in the office of the Recorder of Alameda Co, lot 69 blk I-2392 ..... 2 02

75782 Harbor Cities Realty Company—In Amended Map of Regents' Park, map filed of record in the office of the Recorder of Alameda Co, lot 18, blk I-2392..... 2 12

75782 Harbor Cities Realty Company—In Amended Map of Regents' Park, map filed of record in the office of the Recorder of Alameda Co, lot 19, blk I-2392 ..... 2 12

75783 Harbor Cities Realty Company—In Amended Map of Regents' Park, map filed of record in the office of the Recorder of Alameda Co, lot 22, blk I-2392 ..... 2 12

75783 Harbor Cities Realty Company—In Amended Map of Regents' Park, map filed of record in the office of the Recorder of Alameda Co, lot 23, blk I-2392 ..... 2 12

75784 Harbor Cities Realty Company—In Amended Map of Regents' Park, map filed of record in the office of the Recorder of Alameda Co, lot 24, blk I-2392 ..... 2 12

75787 Harbor Cities Realty Company—In Amended map of Regents' Park, map filed of record in the office of the Recorder of Alameda Co, lot 72, blk I-2392 ..... 2 02

[illegible] Realty Company—In Amended Map of Regents' Park, map filed of record in the office of the Recorder of Alameda Co, lot 73, blk I-2392 ..... 2 01

BLOCK 2393.

75798 Mrs J L Wyland—In Amended Map of Regents' Park, map filed of record in the office of the Recorder of Alameda Co, lot 27, blk J-2392 ..... 2 77

75798 Mrs J L Wyland—In Amended Map of Regents' Park, map filed of record in the office of the Recorder of Alameda Co, lot 28, blk J-2392 ..... 2 02

75813 Lucile H Smith—In Amended Map of Regents' Park, map filed of record in the office of the Recorder of Alameda Co, lot 13, blk J-2393 ..... 3 36

BLOCK 2394.

[illegible] Linda A James and Mabel D Williams—In Amended Map of Regents' Park, map filed of record in the office of the Recorder of Alameda Co, lot 1, blk K-2394 .....

75838 Linda A James and Mabel D Williams—In Amended Map of Regents' Park, map filed of record in the office of the Recorder of Alameda Co, lot 2, blk K-2394 .....

75833 Harbor Cities Realty Company—In Amended Map of Regents' Park, map filed of record in the office of the Recorder of Alameda Co, lot 29, blk K-2394 ..... 3 36

75836 Harbor Cities Realty Company—In Amended Map of Regents' Park, map filed of record in the office of the Recorder of Alameda Co, lot 30, blk K-2394 ..... 3 36

75836 Joseph Petry—In Amended Map of Regents' Park, map filed of record in the office of the Recorder of Alameda Co, lot 33, blk K-2394... 3 74

75844 John Straub—In Amended Map of Regents' Park, map filed of record in the office of the Recorder of Alameda Co, lot 13, blk K-2394... 3 74

BLOCK 2395.

75855 Nicholas Kotron—In Amended Map of Regents Park, map filed of record in the office of the Recorder of Alameda Co, lot 24, blk L-2395 .....

75914 Harbor Cities Realty Company—In Amended Map of Regents Park, map

pany—In Amended Map of Regents Park, map filed of record in the office of the Recorder of Alameda Co, lot 11, blk Z-2409 ..... 6 55

76214 Harbor Cities Realty Company—In Amended Map of Regents Park, map filed of record in the office of the Recorder of Alameda Co, lot 12, blk Z-2409 ..... 3 74

76197 John Larson—In Amended Map of Regents Park, map filed of record in the office of the Recorder of Alameda Co, lot 6, blk Z-2409 and imps 6 55

76201 Harbor Cities Realty Company—In Amended Map of Regents Park, map filed of record in the office of the Recorder of Alameda Co, lot 42, blk Z-2409 ..... 2 02

76203 California Campbell — In Amended Map of Regents Park, map filed of record in the office of the Recorder of Alameda Co, lot 41, blk Z-2409 ..... 2 12

76204 Elizabeth B. Moran— In Amended Map of Regents Park, map filed of record in the office of the Recorder of Alameda Co, lot 36, blk Z-2409 ..... 3 74

76215 Harbor Cities Realty Company—In Amended Map of Regents Park, map filed of record in the office of the Recorder of Alameda Co, lot 43, blk Z-2409 .... 2 02

76219 Harbor Cities Realty Company—In Amended Map of Regents Park, map filed of record in the office of the Recorder of Alameda Co, lot 29, blk Z-2409 ..... 2 02

76218 Harbor Cities Realty Company—In Amended Map of Regents Park, map filed of record in the office of the Recorder of Alameda Co, lot 30, blk Z-2409 ..... 2 01

76221 Harbor Cities Realty Company—In Amended Map of Regents Park, map filed of 27-2409 ..... 2 02

76252 Jennie B. Johnson—In Amended Map of Regents Park, map filed of record in the office of the Recorder of Alameda Co, lot 11, blk 28-2409 ..... 1 26

[illegible] Amended Map of Regents Park, map filed of record in [illegible] of Alameda Co, lot 12, blk 28-2409 ..... 3 52

record in the office of the Recorder of Alameda Co, lot 5, blk 27-2409 and imps 2 77

76227 Malissa E. Kenworthy—In Amended Map of Regents Park, map filed of record in the office of the Recorder of Alameda Co, lot 6, blk 27 2409 and imps. 11 84

76227 Malissa E. Kenworthy—In Amended Map of Regents Park, map filed of record in the office of the Recorder of Alameda Co, lot 7, blk

76256 Harbor Cities Realty Company—In Amended Map of Regents Park, map filed of record in the office of the Recorder of Alameda Co, lot 7, blk 28-2409..... 3 74

BLOCK 2412.

76309 J B Richardson — Amended Map of Christiana Tract, map filed of record in the office of the Recorder of Alameda Co, lot 35, blk C-2412 1 26

76309 J B Richardson—Amended Map of Christiana Tract, map filed of record in the office of the Recorder of Alameda Co, lot 36, blk C-2412. ..... 1 25

[illegible] J B Richardson — Amended Map of Christiana Tract, map filed of record in the office of the Recorder of Alameda Co, lot 37, blk C-2412 ..... 1 25

76309 J B Richardson — Amended Map of Christiana Tract, map filed of record in the office of the Recorder of Alameda Co, lot 38, blk C-2412 1 25

76309 J B Richardson — Amended Map of Christiana Tract, map filed of record in the office of the Recorder of Alameda Co, lot 39, blk C-2412 ..... 1 26

BLOCK 2413.

76316 C H Neuhaus—Amended Map of Christiana Tract, map filed of record in the office of the Recorder of Alameda Co, lot 6, blk B-2413..... 2 12

76322 Emil Quenzel—Amended Map of Christiana Tract, map filed of record in the office of the Recorder of Alameda Co, lot 21, blk B-2413..... 1 26

76339 Phileas Griffin — Amended Map of Christiana Tract, map filed of record in the office of the Recorder of Alameda Co, lot 48, blk B-2413 2 12

76339 Phileas Griffin—Amended Map of Christiana Tract, map filed of record in the office of the Recorder of Alameda Co, lot 49, blk B-2413..... 2 12

76345 Unknown Owners — Amended Map of Christiana Tract, [illegible] of record in the office of the Recorder of Alameda Co, lot 61, blk B-2413 2 12

BLOCK 2414.

[illegible] Edward L Fitzgerald—Map of the North Side Park, map filed of record in the office of the Recorder of Alameda Co, lot 79, blk 2414 and imps 16 70

76354 Edward L Fitzgerald—Map of the North Side Park, map filed of record in the office of the Recorder of Alameda Co, e 10 ft of lot 80, blk 2414. ..... 2 12

76358 Anna Phillips—Map of the North Side Park, map filed of record in the office of the Recorder of Alameda Co, e 86 58-100 ft of lot 32, blk 2414 and imps..... 4 28

76358 Anna Phillips—Map of the North Side Park, map filed of record in the office of the Recorder of Alameda Co, e 86 58-100 ft of lot 33, blk 2414 ..... 1 26

76361 A Allerd—Map of the North Side Park, map filed of record in the office of the Recorder of Alameda Co, lot 18, blk 2414..... 2 12

76361 A Allerd—Map of the North Side Park, map filed of record in the office of the Recorder of Alameda Co, lot 19, blk 2414..... 2 12

76362 Jacob Rothschild—Map of the North Side Park, map filed of record in the office of the Recorder of Alameda Co, e 86 58-100 ft of n ½ of lot 22, blk 2414 ..... 2 12

76362 Jacob Rothschild—Map of the North Side Park, map filed of record in the office of the Recorder of Alameda Co, e 86 58-100 ft of lot 23, blk 2414 ..... 2 12

76370 Mrs M E Cheyrias—Map of the North Side Park, map filed of record in the office of the Recorder of Alameda Co, lot 67, blk 2414..... 1 26

BLOCK 2415.

76286 Henry Kristenmacher—Map of North Terrace, map filed of record in the office of the Recorder of Alameda Co, lot 1, blk 2415..... 2 12

76286 Henry Kristenmacher—Map of North Terrace, map filed of record in the office of the Recorder of Alameda Co, lot 2, blk 2415..... 2 12

[illegible] Henry Kristenmacher—Map of North Terrace, map filed of record in the office of the Recorder of Alameda Co, lots 183 and 184, blk 2415..... 2 12

BLOCK 2416.

[illegible] W C Jones—In Map of Key Route Terrace No 2, map filed of record in the office of the Recorder of Alameda Co, lot 73, blk 6-2416..... 2 74

BLOCK 2417.

[illegible] E M Voorheis—In Map of Key Route Terrace No 5, map filed of record in the office [illegible] lot 68, blk 7-2417..... 2 77

[illegible] E Burke—In Map of Key Route Terrace No 3, map filed of record in the office of the Recorder of Alameda [illegible] blk 1-2460..... 5 05

BLOCK 2468.

77110 Thomas D Stevenson — In Hopkins Terrace, Map No 3, map filed of record in the office of the Recorder of Alameda Co, lot 85, blk 7-2414..... 5 86

BLOCK 2427.

76543 A D White—Map of Block C Peralta Park, map filed of record in the office of the Recorder of Alameda Co, lot 8, blk C-2427..... 5 36

76544 Alexander White — Map of Block C Peralta Park, map filed of record in the office of the Recorder of Alameda Co, lot 9, blk C-2427 and imps 11 84

76558 Henry Whitney—Map of Block C, Peralta Park, map filed of record in the office of the Recorder of Alameda Co, lot 24, blk C-2427..... 10 22

BLOCK 2428.

76581 St Mary's College—In Peralta Park, Sub of Lots 1, 2, 3, 4, map filed of record in the office of the Recorder of Alameda Co, lot 25, blk 2428. 5 86

76583 St Mary's College—In Peralta Park, Sub of Lots 1, 2, 3, 4, map filed of record in the office of the Recorder of Alameda Co, lot 27, blk 2428. 5 86

BLOCK 2429.

76594 E R Zion—In Peralta Park, map filed of record in the office of the Recorder of Alameda Co, lot 167, blk 22-2429 ..... 2 74

76595 E L Baker—In Peralta Park, map filed of record in the office of the Recorder of Alameda Co, lot 168 blk 22-2429. ..... 5 36

BLOCK 2430.

76641 William C Cavalier—In Map Peralta Park, Southern Annex, map filed of record in the office of the Recorder of Alameda Co, lot 11, blk 2430 ..... 8 60

BLOCK 2431.

76660 Phillip Bancroft—In Waverly Place, map filed of record in the office of the Recorder of Alameda Co, lot 5, blk A-2431. ..... 3 74

76664 F J Solinsky—In Waverly Place, map filed of record in the office of the Recorder of Alameda Co, lot 19, blk A-2431 ..... 3 74

76664 F J Solinsky—In Waverly Place, map filed of record in the office of the Recorder of Alameda Co, lot 20, blk A-2431 ..... 3 74

76664 F J Solinsky—In Waverly Place, map filed of record in the office of the Recorder of Alameda Co, lot 21, blk A-2431 ..... 6 98

76664 F J Solinsky—In Waverly Place, map filed of record in the office of the Recorder of Alameda Co, lot 22, blk A2431 ..... 3 74

76664 F J Solinsky—In Waverly Place, map filed of record in the office of the Recorder of Alameda Co, lot 23, blk A2431 ..... 3 74

76664 F J Solinsky—In Waverly Place, map filed of record in the office of the Recorder of Alameda Co, lot 24, blk A2431 ..... 3 74

76664 F J Solinsky—In Waverly Place, map filed of record in the office of the Recorder of Alameda Co, lot 25, blk A2431 ..... 3 74

76664 F J Solinsky—In Waverly Place, map filed of record in the office of the Recorder of Alameda Co, lot 26, blk A2431 ..... 3 74

76664 F J Solinsky—In Waverly Place, map filed of record in the office of the Recorder of Alameda Co, lot 27, blk [illegible] 2 74

76664 F J Solinsky—In Waverly Place, map filed of record in the office of the Recorder of Alameda Co, lot 30, blk A2431 ..... 3 74

76664 F J Solinsky—In Waverly Place, map filed of record in the office of the Recorder of Alameda Co, lot 31, blk A2431 ..... 3 74

76676 J C McMullen—In Waverly Place, map filed of record in the office of the Recorder of Alameda Co, w 20 ft of lot 44, blk A-2431..... 3 74

76666 J C McMullen—In Waverly Place, map filed of record in the office of the Recorder of Alameda Co, e 20 ft of lot 45, blk A-2431..... 3 74

BLOCK 2434.

76679 Cora Barnhart—In Map of Peralta Park, Southern Annex, map filed of record in the office of the Recorder of Alameda Co, s 38 ft of lot 80, blk 2434 ..... 5 36

BLOCK 2435.

76689 James L Martin — Peralta Tract, map filed of record in the office of the Recorder of Alameda Co, lot 14, blk 2435 and imps 28 04

76694 C Bauer—Map of Resubdivision of Peralta Park, map filed of record in the office of the Recorder of Alameda Co, lot 1, blk 20-2435..... 3 74

76714 E R Zion—Map of Resubdivision of Peralta Park, map filed of record in the office [illegible] Co, lot 21, blk 21-2435..... 2 77

76728 A C Wyckoff—Map of Resubdivision of Peralta Park, map filed of record in the office of the Recorder of Alameda Co, lot 35, blk 20-2435 ..... 5 36

76729 A C Wyckoff—Map of Resubdivision of Peralta Park, map filed of record in the office of the Recorder of Alameda Co, lot 37, blk 20-2435..... 5 36

BLOCK 2436.

76735 George H S Haley—Map of Resubdivision of Peralta Park, map filed of record in the office of the Recorder of Alameda Co, lot 37, blk 19-2436 ..... 5 36

76736 George H S Haley—Map of Resubdivision of Peralta Park, map filed of record in the office of the Recorder of Alameda Co, lot 38, blk 19-2436 ..... 5 36

76754 H S Bowers—Map of Resubdivision of Peralta Park, map filed of record in the office of the Recorder of Alameda Co, lot 56, blk 19-2436 ..... 6 98

76755 E R Zion—Map of Resubdivision of Peralta Park, map filed of record in the office of the Recorder of Alameda Co, pce of ld beg at a point on the s line of Posen ave 224 ft more or less se from Carlotta ave: th se 30 ft by 306 ft deep sw. por of blk 19-2436 ..... 3 02

BLOCK 2444.

76775 Sandra Johanson — Leviston Tract, map filed of record in the office of the Recorder of Alameda Co, w 36 ft of lots 16 and 17, blk B-2444 and imps 12 60

BLOCK 2446.

76790 Berkeley Development Company—Northbrae Business Property, map filed of record in the office of the Recorder of Alameda Co, lot 2, blk C-2446 ..... 6 98

BLOCK 2451.

76920 E G Harrison and Wife—In Berryman Tract, map filed of record in the office of the Recorder of Alameda Co, e 50 ft of lot 30 and s 30 ft of e 50 ft of lot 29, blk 9-2451 and imps 53 96

BLOCK 2455.

76956 J A Martenstein—In Berkeley Villa Association, map filed of record in the office of the Recorder of Alameda [illegible] 5 80

BLOCK 2457.

76982 Louise M Slater—In Berkeley Villa Association, map filed of record in the office of the Recorder of Alameda Co, lot 7, blk 21-2457 and imps. 86 36

76982 Louise M Slater—Pers prop.. 5 69

BLOCK 2460.

77041 Harry Roberts—In Berryman Tract, map filed of record in the office of the Recorder of Alameda Co, e 34 7-12 ft of lot 14, blk 1-2460..... 1 26

77041 Harry Roberts—In Berryman Tract, map filed of record in the office of the Recorder of Alameda Co, e 34 7-12 ft of lot 15, blk 1-2460..... 5 06

BLOCK 2468.

77110 Thomas D Stevenson — In Hopkins Terrace, Map No 3, map filed of record in the office of the Recorder of Alameda Co, lot 10, blk F-2463 ..... 5 04

BLOCK 2464.

77219 State Savings Bank—In Hopkins Terrace, Map No 3, map filed of record in the office of the Recorder of Alameda Co, lot 16, blk B-2464 ..... 3 74

77119 State Savings Bank—In Hopkins Terrace, Map No 3, map filed of record in the office of the Recorder of Alameda Co, lot 16½, blk B-2464 ..... 2 12

77119 State Savings Bank—In Hopkins Terrace, Map No 3, map filed of record in the office of the Recorder of Alameda Co, w ½ of lot 15, blk B-2464 ..... 2 12

77123 Otto Blucher — In Hopkins Terrace, Map No 3, map filed of record in the office of the Recorder of Alameda Co, lot 18, blk B-2464 and imps 24 80

BLOCK 2465.

77136 Randolph Tatum et al — In Hopkins Terrace, Map No. 3, map filed of record in the office of the Recorder of Alameda Co, lot 3, blk C-2465 ..... 5 04

77140 Ethel F White—Hopkins Terrace Map No 3, map filed of record in the office of the Recorder of Alameda Co, lot 15, blk C-2465..... 11 84

BLOCK 2466.

77169 Mabel C Needham—In Hopkins Terrace, Map No 3, map filed of record in the office of the Recorder of Alameda Co, lot 7 and n 15 ft of lot 5, blk D-2465 and imps 73 40

BLOCK 2470.

77196 Ethel M Schott—In Amended Map of Hopkins Terrace No 4, map filed of record in the office of the Recorder of Alameda Co, lot 6, blk 1-2470, imps and poll tax 1911 4 50

BLOCK 2551.

77259 M C Needham—Map of the High Court Tract, map filed of record in the office of the Recorder of Alameda Co, lot 1, blk 2551 ..... 10 22

77269 M C Needham—Map of the High Court Tract, map filed of record in the office of the Recorder of Alameda Co, lot 2, blk 2551 ..... 8 60

77271 M C Needham—Map of the High Court Tract, map filed of record in the office of the Recorder of Alameda Co, lot 13, blk 2551 ..... 8 60

77272 M C Needham—Map of the High Court Tract, map filed of record in the office of the Recorder of Alameda Co, lot 14, blk 2551 ..... 8 60

77273 M C Needham—Map of the High Court Tract, map filed of record in the office of the Recorder of Alameda Co, lot 15, blk 2551 ..... 10 22

77274 M C Needham—Map of the High Court Tract, map filed of record in the office of the Recorder of Alameda Co, lot 16, blk 2551 ..... 10 22

77275 M C Needham—Map of the High Court Tract, map filed of record in the office of the Recorder of Alameda Co, lot 17, blk 2551 ..... 8 60

77276 M C Needham—Map of the High Court Tract, map filed of record in the office of the Recorder of Alameda Co, lot 18, blk 2551 ..... 8 60

77281 M C Needham—Map of the High Court Tract, map filed of record in the office of the Recorder of Alameda Co, lot 24, blk 2551 ..... 6 98

BLOCK 2552.

77323 Marion R Ober—In Tuohy's Second Addition, map filed of record in the office of the Recorder of Alameda Co, lot 22, blk F-2556 ..... 8 60

BLOCK 2558.

77368 Carl Ericsson—Grand View Terrace, map filed of record in the office of the Recorder of Alameda Co, w 36 ft of lot 7 and w 36 ft of n 20 ft of lot 8, blk 2-2558... 4 28

BLOCK 2558

77398 Catherine J McWhinney—In Highlands, map filed of record in the office of the Recorder of Alameda Co, lot 9, blk 2-2558 ..... 10 22

17399 Catherine J McWhinney—In Highlands, map filed of record in the office of the Recorder of Alameda Co, lot 10, blk 2-2558 ..... 10 22

77400 Catherine J McWhinney—In Highlands, map filed of record in the office of the Recorder of Alameda Co, lot 11, blk 2-2558 ..... 10 22

77401 Catherine J McWhinney—In Highlands, map filed of record in the office of the Recorder of Alameda Co, lot 12, blk 2-2558 ..... 8 60

77414 Emma H Paddock—In Highlands, map filed of record in the office of the Recorder of Alameda Co, n 35 65-100 ft more or less of lots 6 and 7, blk 2-2558 and imps 14 87

BLOCK 2560.

77456 Berkeley Development Company—North Brae Terrace, map filed of record in the office of the Recorder of Alameda Co, lot 38, blk F-2560 ..... 8 60

77460 A R Campbell—North Brae Terrace, map filed of record in the office of the Recorder of Alameda Co, lot 19, blk F-2560 ..... 11 84

BLOCK 2561.

77462 Roy J Young—Grand View Terrace, map filed of record in the office of the Recorder of Alameda Co, lot 1 blk 1-2561 ..... 13 46

77475 W J Mortimer—Grand View Terrace, map filed of record in the office of the Recorder of Alameda Co, lot 14 blk 1-2561 ..... 5 04

77480 A S Blake (Trustee)—In Highlands, map filed of record in the office of the Recorder of Alameda Co, lot 1, blk 1-2561 ..... 12 60

77481 R Annis—In Highlands, map filed of record in the office of the Recorder of Alameda Co, lot 2, blk 1-2561..... 5 80

77489 Charles T Lewis—In Highlands, map filed of record in the office of the Recorder of Alameda Co, lot 13, blk 1-2561 ..... 11 84

BLOCK 2563.

77510 Berkeley Development Company—North Brae Terrace, map filed of record in the office of the Recorder of Alameda Co, lot 29, blk 1-2563 ..... 5 04

BLOCK 2564.

77536 Berkeley Development Company—North Brae Terrace, map filed of record in the office of the Recorder of Alameda Co, lot 25, blk 1-2564 ..... 6 55

77540 Mary F Lane—North Brae Terrace, map filed of record in the office of the Recorder of Alameda Co, lot 26, blk I-2564 ..... 5 80

BLOCK 2565.

77549 Berkeley Development Company—North Brae Terrace, map filed of record in the office of the Recorder of Alameda Co, lot 34, blk H-2570 and imps 34 52

77649 Roy O Long—Pers prop 3 96

77663 H Frichard—North Brae Terrace, map filed of record in the office of the Recorder of Alameda Co, lot 9, blk H-2570 ..... 5 80

77666 George E Hunting—North Brae Terrace, map filed of record in the office of the Recorder of Alameda Co, lot 35, blk H-2570 ..... 15 08

BLOCK 2574.

[illegible] Development Company—North Brae Terrace, map filed of record in the office of the Recorder of Alameda Co, lot [illegible] blk M-2574 ..... 13 46

77700 Charles B Crane and wife—North Brae Terrace, map filed of record in the office of the Recorder of Alameda Co, lot 6, blk M-2574 and imps 52 84

BLOCK 2576.

77919 Berkeley Development Company—Berkeley Square, map filed of record in the office of the Recorder of Alameda Co, lot 17, blk 4-2578... 3 74

77929 Berkeley Development Company—Berkeley Square, map filed of record in the office of the Recorder of Alameda Co, lot 35, blk 4-2578 ..... 6 55

77930 Berkeley Development Company—Berkeley Square, map filed of record in the office of the Recorder of Alameda Co, lot 36, blk 4-2578 ..... 5 04

77931 Berkeley Development Company—Berkeley Square, map filed of record in the office of the Recorder of Alameda Co, n 10 ft of s 21 50-100 ft of lot 39, blk 4-2578..... 2 12

77963 J O Davis—Berkeley Square, map filed of record in the office of the Recorder of Alameda Co, lot 42, blk 4-2578. 13 46

BLOCK 2581.

78024 Berkeley Development Company—In Berkeley Heights, map filed of record in the office of the Recorder of Alameda Co, lot 22, blk 10-2581 6 98

78025 Berkeley Development Company—In Berkeley Heights, map filed of record in the office of the Recorder of Alameda Co, lot 23, blk 10-2581 10 22

78037 J H Spring—Arlington Villa Sites, map filed of record in the office of the Recorder of Alameda Co, lot 5, blk 6-2581 ..... 11 84

BLOCK 2583.

77919 Berkeley Development Company—Berkeley Square, map filed of record in the office of the Recorder of Alameda Co, lot 17, blk 4-2578... 3 74

77929 Berkeley Development Company—Berkeley Square, map filed of record in the office of the Recorder of Alameda Co, lot 35, blk 4-2578 ..... 6 55

77930 Berkeley Development Company—Berkeley Square, map filed of record in the office of the Recorder of Alameda Co, lot 36, blk 4-2578 ..... 5 04

77931 Berkeley Development Company—Berkeley Square, map filed of record in the office of the Recorder of Alameda Co, n 10 ft of s 21 50-100 ft of lot 39, blk 4-2578..... 2 12

77963 J O Davis—Berkeley Square, map filed of record in the office of the Recorder of Alameda Co, lot 42, blk 4-2578. 13 46

BLOCK 2581.

78024 Berkeley Development Company—In Berkeley Heights, map filed of record in the office of the Recorder of Alameda Co, lot 22, blk 10-2581 6 98

78025 Berkeley Development Company—In Berkeley Heights, map filed of record in the office of the Recorder of Alameda Co, lot 23, blk 10-2581 10 22

78037 J H Spring—Arlington Villa Sites, map filed of record in the office of the Recorder of Alameda Co, lot 5, blk 6-2581 ..... 11 84

BLOCK 2583.

78105 Martha Schwartze—In Berkeley Heights, map filed of record in the office of the Recorder of Alameda Co, lot 27, blk 6-2583 ..... 11 84

78109 Leroy Anderson—In Berkeley Heights, map filed of record in the office of the Recorder of Alameda Co, lot 8, blk [illegible] 10 22

78111 W E Grigsby—In Berkeley Heights, map filed of record in the office of the Recorder of Alameda Co, lot 20, blk 6-2583 and imps.....126 88

78111 W E Grigsby—Pers prop..... 9 14

78211 W E Grigsby—In Berkeley Heights, map filed of record in the office of the Recorder of Alameda Co, lot 21, blk 6-2583 ..... 16 70

BLOCK 2585.

78152 W W De Lano—In Berkeley Heights, map filed of record in the office of the Recorder of Alameda Co, lot 4, blk 4-2585 and imps..... 41 00

78154 J R Pratt — In Berkeley Heights, map filed of record in the office of the Recorder of Alameda Co, lot 9, blk 4-2585 and imps..... 71 73

78160 Berkeley Development Company—In Berkeley Heights, map filed of record in the office of the Recorder of Alameda Co, lot 4, blk 3-2586.. 13 46

BLOCK 2587.

78196 Berkeley Development Company—In Berkeley Heights, map filed of record in the office of the Recorder of Alameda Co, lot 6, blk 2-2587.. 10 22

BLOCK 2588.

78296 Berkeley Development Company—In Berkeley Heights, map filed of record in the office of the Recorder of Alameda Co, lot 57, blk 1-2588 6 55

BLOCK 2589.

78306 Berkeley Development Company—In Berkeley Heights, map filed of record in the office of the Recorder of Alameda Co, lot 6, blk 7-2589.. 11 84

BLOCK 2607.

78467 E R Zion—Map of Resubdivision of Peralta Park, map filed of record in the office of the Recorder of Alameda Co, lot 65, blk 31-2607..... 5 04

BLOCK 2608.

78473 North Berkeley Land Company—Northbrae, map filed of record in the office of the Recorder of Alameda Co, lot 2, blk 10-2608 ..... 11 84

BLOCK 2609.

78510 Felix A Gunn — Northbrae, map filed of record in the office of the Recorder of Alameda Co, lot 17, blk 7-2609 and imps 28 04

78510 Felix A Gunn—Pers prop..... 2 23

BLOCK 2620.

78544 Mary T Gardner—Map of Resubdivision of Peralta Park, map filed of record in the office of the Recorder of Alameda Co, lot 114, blk 30-2620 ..... 10 22

78544 Mary T Gardner—Map of Resubdivision of Peralta Park, map filed of record in the office of the Recorder of Alameda Co, lot 115, blk 30-2620 10 22

78544 Mary T Gardner—Map of Resubdivision of Peralta Park, map filed of record in the office of the Recorder of Alameda Co, lot 116 blk 30-2620 ..... 10 22

BLOCK 4223.

78660 Claremont Land Company—Hotel Claremont Tract No 2, map filed of record in the office of the Recorder of Alameda Co, 10-ft strip assessed w of lots 21, 22, 23, 24, 25, por of blk 4-4223.... 3 74

BLOCK 4227.

78690 Edith Hammer—Hotel Claremont Tract No 2, map filed of record in the office of the Recorder of Alameda Co, lot 12, blk 2-4227 and imps..... 23 18

BLOCK 4229.

78715 Miss M Shinn—Hotel Claremont Tract No 2, map filed of record in the office of the Recorder of Alameda Co, lot 3, blk 6-4229..... 8 06

78715 Miss M Shinn—Hotel Claremont Tract No 2, map filed of record in the office of the Recorder of Alameda Co, lot 4, blk 6-4229..... 8 06

78715 Miss M Shinn—Hotel Claremont Tract No 2, map filed of record in the office of the Recorder of Alameda Co, n por of lot 5, blk 6-4229..... 3 53

BLOCK 4234.

78785 George E Atkins—Oak Ridge Claremont, Amended Map, map filed of record in the office of the Recorder of Alameda Co, lot 13, blk 13-4234 and imps 22 43

BLOCK 4238.

78798 Frederick Russ—In Oakvale Claremont, map filed of record in the office of the Recorder of Alameda Co, lot 1, blk 4238 ..... 5 04

78798 Frederick Russ—In Oakvale Claremont, map filed of record in the office of the Recorder of Alameda Co, lot 12, blk 4238 ..... 8 82

78798 Frederick Russ—In Oakvale Claremont, map filed of record in the office of the Recorder of Alameda Co, lot 13, blk 4238..... 6 54

78800 Maria P Russ—In Oakvale Claremont, map filed of record in the office of the Recorder of Alameda Co, lot 11, blk 4238 and imps..... 51 15

BLOCK 4239.

[illegible] Claremont, map filed of record in the office of the Recorder of Alameda Co, lot 7, blk 4239 ..... 2 77

BLOCK 4244.

78909 Mary W Davis—Claremont, map filed of record in the office of the Recorder of Alameda Co, lot 3, blk 4-4244.. 19 94

78920 Annie S Perry—Oak Ridge Claremont, map filed of record in the office of the Recorder of Alameda Co lot 14, blk 4-4244 ..... 6 55

78927 Sarah E Litchfield—Oak Ridge [illegible] ord in the office of the Recorder of Alameda Co, n 2 ft of lot 22, blk 4-4244 ..... 2 12

78943 The East Shore Investment Company (a corporation)—Oak Ridge Claremont, Amended Map, map filed of record in the office of the Recorder of Alameda Co, lot 6, blk 4-4244 and imps 6 56

BLOCK 4246.

78975 Hattie M Turton—Claremont, map filed of record in the office of the Recorder of Alameda Co, lot 9, blk 2-4246 and imps 44 24

78975 Hattie M Turton—Pers prop.. 2 23

BLOCK 4247.

79007 Fern W. Sherwood—Claremont, map filed of record in the office of the Recorder of Alameda Co, lot 21, blk 7-4247 and imps 30 74

BLOCK 4248.

79023 Meta K. Moore—Claremont Map No. 2, map filed of record in the office of the Recorder of Alameda Co, lot 16, blk 8-4248 and imps. 24 69

BLOCK 4250.

79048 Rupert T. Hooper—Claremont, map filed of record in the office of the Recorder of Alameda Co, lot 2, blk 6-4250 and imps 24 69

BLOCKS 4252 TO 4258.

79117 Hallie M. Henry—Claremont Map No. 2, map filed of record in the office of the Recorder of Alameda Co, lot 20, blk 10-4252 to 4258.. 8 60

79124 Patrick E. O'Brien—Claremont Map No. 2, map filed of record in the office of the Recorder of Alameda Co, lot 29, blk 10-4252 to 4258 ..... 32 90

79124 Patrick E. O'Brien—Claremont Map No. 2, map filed of record in the office of the Recorder of Alameda Co, w 10 ft of lot 3, blk 10-4252 to 4258 ..... 2 12

79124 Patrick E. O'Brien—Claremont Map No. 2, map filed of record in the office of the Recorder of Alameda Co, e 65 ft more or less of lot 4, blk 10-4252 to 4258... 2 12

79124 Patrick E. O'Brien—Claremont Map No. 2, map filed of record in the office of the Recorder of Alameda Co, e 65 98-100 ft more or less of lot 5, blk 10-4252 to 4258 ..... 2 12

79124 Patrick E. O'Brien—¾ Claremont Map No. 2, map filed [illegible] Recorder of Alameda Co, e 62 33-100 ft more or less of lot 6 and e 62 66-100 ft more or less of lot 7, blk 10-4252 to 4258 ..... 2 12

BLOCK 4259.

79132 Claremont Park Company—In Claremont Tract No. 2, map filed of record in the office of the Recorder of Alameda Co, lot 6, blk 16-4259 ..... 8 60

79156 San Francisco Chemical Company—Tract of land bounded n by n boundary line of Berkeley, e by center line of Tide Water Slough, s by land of n line of Gilman st, if extended w, w by land of shore line of San Francisco bay, containing about 12 50-100 acres; also, 1¼ mile of water pipe extending from Domingo Peralta Homestead to n line of Berkeley near wharf 17 14

TOWN OF EMERYVILLE.

BLOCK 613.

80278 Manuel Cruz—Watts Tract Map No. 2, Sub 5, map filed of record in the office of the Recorder of Alameda Co, lot D, blk 803-613 and imps 3 08

BLOCK 617.

80288 Murray H. Durst—In Map of part of Plot 6 (property of J. S. Emery), map filed of record in the office of the Recorder of Alameda Co, pce of ld beg at a point on the e line of Holden st 175 ft s from Park ave. th s 25 ft by 133 ft, e por of blk 18-617 ..... 3 81

BLOCK 618.

80302 G. L. Sneff—Map of part of Plot 6 Kellersbergers Survey of V. and D. Peralta Rancho Property of J. S. Emery, map filed of record in the office of the Recorder of Alameda Co, lot 17, blk 3-618 and imps 22 55

BLOCK 950.

80322 E. A. Collins—Mrs. M. J. Ewer Property—map filed of record in the office of the Recorder of Alameda Co, pce of ld beg at the n w cor of 36th and Linden sts (extended) th w 50 23-100 ft by n 96 3-12 ft deep, e 50 ft, s 100 ft to beg (except por assessed in City of Oakland), por of lots 6 and 7, blk A-950 ..... 1 02

80357 Edward Crossman—H. C. Dohr's Homestead, map filed of record in the office of the Recorder of Alameda Co, pce of ld beg at a point on the e line of San Pablo ave 287 24-100 ft s from 42st st, th e 151 77-100 ft, s 84 12-100 ft, w 150 ft, n 61 ft to beg, por of lots 1 and 2, blk 1025..... 83 19

BLOCK 1029.

80386 Frank Poulter, map of part of Plat 6 Kellersberger's Survey of V. & D. Peralta Rancho Property of J. S. Emery, map filed of record in the office of the Recorder of Alameda Co, pce of ld beg at a point on the w line of Watt st 125 ft n from Park ave. th n 330 ft by 135 ft deep w por of blk 10-1029 ..... 23 66

BLOCK 1030.

80393 P. G. Lynch—Map of part of Plat 6, Kellersberger's survey of V. & D. Peralta Rancho Property of J. S. Emery, map filed of record in the office of the Recorder of Alameda Co, pce of ld beg at a point on the w line of Harlan st 250 ft n from Park ave. th n 75 ft by 135 ft deep w, por of blk 12-1030 and imps 10 28

BLOCK 1031.

80395 James P. Eloff—Receiver of California Bank—Map of part of Plat 6 Kellersberger's survey of V & D Peralta Rancho Property of J. S. Emery, map filed of record in the office of the Recorder of Alameda Co, pce of ld beg at the n w cor of Park ave and Haven sts, th w 25 ft by 133 ft deep n por of blk 16-1031 and imps 11 53

BLOCK 1076.

80441 Eliza A. Scotchler—In Coggshall Tract West of San Pablo Ave, map filed of record in the office of the Recorder of Alameda Co, pce of land bounded n by 45th st, e by lots 1-2-3, blk 4, Coggshall Tract, w by Plat 38, blk 4-1076 ..... 1 60

BLOCK 1077.

80444 Anna Eliza Staples—In Coggshall Tract West of San Pablo Ave, map filed of record in the office of the Recorder of Alameda Co, w 50 ft of lots 22-23-24, blk 5-1077 and imps 8 74

BLOCK 1080.

80466 J. F. McVey—Map of Sub Portion of Plot 6, map filed of record in the office of the Recorder of Alameda Co, n 32 ft of lot 6, blk 2-1080 and imps 12 62

80471 J. F. McVey—In Coggshall Tract East of San Pablo Ave, map filed of record in the office of the Recorder of Alameda Co, s 30 ft of lot 6, blk 1080 and imps 9 32

BLOCK 1081.

80478 California Bank—In Collins Resub of por of Block 2 of sub of Plot 6, also por of Coggshall Tract, map filed of record in the office of the Recorder of Alameda Co, lot 22, blk 3-1081 ..... 4 91

80485 Etta B Ogden—In Collins Resub of por of Block 3 of Sub of Plot 6, also por of Coggshall Tract, map filed of record in the office of the Recorder of Alameda Co, lot 13, blk 3-1081..... 4 11

BLOCK 1174.

80537 Frank Eshead—In Coggshall Tract East of San Pablo Ave, map filed of record in the office of the Recorder of Alameda Co, lot 37, blk 1174 and imps 6 13

80538 E F Seward—In Coggshall Tract East of San Pablo Ave, map filed of record in the office of the Recorder of Alameda Co, w 40 ft of lot 11, blk 1174, imps and poll tax 1911..... 4 50

BLOCK 1175.

80573 Walter L Spilman—In Amended Map of the Subdivision of Lot 4 Coggshall Tract, map filed of record in the office of the Recorder of Alameda Co, lot 10, blk 1175 and imps 6 68

80577 Unknown Owners—In Amended Map of the Subdivision of Lot 4 Coggshall Tract, map filed of record in the office of the Recorder of Alameda Co, pce of ld beg at the se cor of Lulu ave and Salem sts, th s 1 ft by [illegible] ft deep e, por of blk 1175... 1 60

BLOCK 1176.

80591 Maud E Baker—Parsons Golden Gate Tract (Gaskill's Addition), map filed of record in the office of the Recorder of Alameda Co, lot [illegible] blk G-1176 and imps 6 16

80592 Maud E Baker—Parsons Golden Gate Tract (Gaskill's Addition), map filed of record in the office of the Recorder of Alameda Co, lot 82, blk G-1176 ..... 3 08

BLOCK 1177.

80596 T B McLaughlin—In Coggshall Tract East of San Pablo Ave, map filed of record in the office of the Recorder of Alameda Co, lot 54, blk 1177 and imps 7 71

80599 Mary B Taylor—In Coggshall Tract East of San Pablo Ave, map filed of record in the office of the Recorder of Alameda Co, lot 61, blk 1177 8 22

80599 Mary B Taylor—In Coggshall Tract East of San Pablo Ave, map filed of record in the office of the Recorder of [illegible] Co, lot 62 blk 1177 ..... 8 22

80599 Mary B Taylor—In Coggshall Tract East of San Pablo Ave, map filed of record in the office of the Recorder of Alameda Co, lot 63, blk 1177 ..... 8 73

80600 Edward J Carey—In Coggshall Tract East of San Pablo Ave, map filed of record in the office of the Recorder of Alameda Co, lot 56, blk 1177, imps and poll tax 1911 4 50

BLOCK 1183.

80618 George W Austin—Map No 2 Wm M Butters Tract, map filed of record in the office of the Recorder of Alameda Co, lot 31, blk 1183 and imps 6 01

80636 W M Butters Jr—Map No 2 Wm M Butters Tract, map filed of record in the office of the Recorder of Alameda Co, e 33 4-12 ft of lot 6, blk 10-1470, imps and poll tax 1911. ..... 11 12

BLOCK 1312.

80646 Henry T Jones—San Pablo Avenue Villa Tract, Revised Map, map filed of record in the office of the Recorder of Alameda Co, lot 1, blk 4-1312 2 70

80646 Henry T Jones—San Pablo Avenue Villa Tract, Revised Map, map filed of record in the office of the Recorder of Alameda Co, lot 2, blk 4-1312 2 71

80646 Henry T Jones—San Pablo Avenue Villa Tract, Revised Map, map filed of record in the office of the Recorder of Alameda Co, lot 3, blk 4-1312 ..... 2 70

80646 Henry T Jones—San Pablo Avenue Villa Tract

Recorder of Alameda Co, poe of ld beg at a point on the s line of Chestnut st, 150 ft e ... ft, th n 125 ft to s line of Chestnut st, th w 52 ft to beg, por of lots 9-10-11 and 12, blk 14-151 ..... 1 95

83143 D. S. Borges—Northern Addition to Livermore, map filed of record in the office of the Recorder of Alameda Co, lot 6, blk 14-151 and in estate of A. S. Ladd, map filed of record in the office of the Recorder of Alameda Co, tract of land bounded n by land of Mrs. E. J. Martin, e by land of John S. Marques, s by Oak st, w by land of self, por of Plot D, blk F-151 and imps 14 23

83143 D. S. Borges—Pers Prop 1 96

BLOCK 156.

83172 John Massad—Northern Addition to Livermore, map filed of record in the office of the Recorder of Alameda Co, lot 2, blk 19-156, poll tax 1911.. 4 50

BLOCK 161.

83191 Margarete Collier and M. J. Buns, Northern Addition to Livermore, map filed of record in the office of the Recorder of Alameda Co, lots 3-4-5 and 6, blk 24-161 ..... 3 58

BLOCK 169.

83213 Tino Gomez—Northern Addition to Livermore, map filed of record in the office of the Recorder of Alameda Co, lots 11 and 12, blk 30-169 and imps. 2 59

BLOCK 170.

83220 Leonard Bontan — Northern Addition to Livermore, map filed of record in the office of ... lots 11 and 12, blk 31-170 .... 1 86

BLOCK 177.

83240 C. S. Laumeister—Northern Addition to Livermore, map filed of record in the office of the Recorder of Alameda Co, lots 1-2-3-10-11 and 12, blk 38-177. ..... 3 58

BLOCK 185.

83265 J. Lawrence—Northern Addition to Livermore, map filed of record in the office of the Recorder of Alameda Co, w 100 ft of lots 4-5 and 6, blk ... and imps 2 55

BLOCK 186.

83270 Charles H. and Fred H. Kady —Northern Addition to Livermore, map filed of record in the office of the Recorder of Alameda Co, lot 9, blk 47-186 ..... 1 59

BLOCK 187.

83274 Bernard Altamarino — North-Addition to Livermore, map filed of record in the office of the Recorder of Alameda Co, lots 8-9-10-11 and 12, blk 48-187 ..... 2 56

BLOCK 228.

83322 Lucinda Coughlan—Piece of land bounded n by Front st, e by land of Dan Colehan, s by land of Wright, w by land of J. Kalke, por n ½ of s w ¼ of Sec 9, Twp 3 S Range 2. E blk 228 and imps. 4 28

BLOCK 236.

83355 Adam San Jensky—McLeod Tract, map filed of record in the office of the Recorder of Alameda Co, s ½ of lot 4, blk 3-236 ..... 3 58

BLOCK 242.

83385 Mrs. G. Lafrenz — McLeod Tract, map filed of record in the office of the Recorder of Alameda Co, s e 79 ft of lot 8, blk 9-242 ..... 1 88

BLOCK 255.

83438 John Andrew Hackmann—Addition No. 3 to Town of Livermore, map filed of record in the office of the Recorder of Alameda Co, lots 1 and 2, blk 28-265 and imps 4 03

IN TOWN OF PLEASANTON.

BLOCK 17.

84071 George Uhl—In Neal's Plan of Pleasanton, map filed of record in the office of the Recorder of Alameda Co, s e ¾ of lot 5, blk L-17 and imps 7 52

84071 George Uhl—Pers Prop 1 75

BLOCK 83.

84225 Annie Oxsen Therkelsen—Kottinger's Plan of Pleasanton, map filed of record in the office of the Recorder of Alameda Co, lots 1 and 2, blk M-83 and imps 4 33

BLOCK 115

84296 Frances G. and Joseph Garcia —In Nevis Tract, Pleasanton map filed of record in the office of the Recorder of Alameda Co, s 50 ft of lot 24, blk 117 and imps 9 86

BLOCK 117.

84328 M. R. Bernal—In Nevis Tract, Pleasanton, map filed of record in the office of the Recorder of Alameda Co, n 45 ft of lot 88, blk 117 and imps 4 60

IN PIEDMONT CITY.

BLOCK 854.

84509 Piedmont Hills Improvement Company—Map of Grand Avenue Heights, map filed of record in the office of the Recorder of Alameda Co, lot 31, blk B-854 ..... 6 07

84509 Piedmont Hills Improvement Company—Map of Grand Avenue Heights, map filed of record in the office of the Recorder of Alameda Co, lot 32, blk B-854 ..... 6 06

BLOCK 928.

84526 George W Clark—Glen Echo Tract, Map 3 Sub of Lot 28, map filed of record in the office of the Recorder of Alameda Co, lot 1, blk 928.. 5 51

BLOCK 4527.

84561 Wiley F Crest—Central Piedmont Tract No 4, map filed of record in the office of the Recorder of Alameda Co, lot 18, blk R-4527 and imps 26 10

BLOCK 4528.

84573 H Wm Nelle—Map of Central Piedmont Tract, map filed of record in the office of the Recorder of Alameda Co, lot 12, blk G-4528 and imps 18 31

84578 Florence B Kellog—Map of Central Piedmont Tract, map filed of record in the office of the Recorder of Alameda Co, lot 18, blk G-4528 and imps..... 27 22

BLOCK 4530.

84604 Wallace H Dow—Map of Central Piedmont Tract, map filed of record in the office of the Recorder of Alameda Co, lot 1 and s ½ of lot 2 blk A-4530 ..... 11 68

84613 Charles H Lovell—Map of Central Piedmont Tract, map filed of record in the office of the Recorder of Alameda Co, lot 14, blk A-4530 and imps 20 54

BLOCK 4533.

84633 W S Allen—Map of Central Piedmont Tract, map filed of record in the office of the Recorder of Alameda Co, lot 5, blk D-4533 ..... 16 01

BLOCK 4534.

84660 Geraldine S Lackie—Map of Central Piedmont Tract, map filed of record in the office of the Recorder of Alameda Co, lots 6 and s ½ ft of lot 7, blk H-4534 and imps 49 39

84660 Geraldine S Lackie—Pers prop 4 32

84676 John C McLeod—Map of Central Piedmont Tract, map filed of record in the office of the Recorder of Alameda Co, lot 23, blk H-4534 and imps 22 70

84677 Julia McMullen Lundy—Map of Central Piedmont Tract, map filed of record in the office of the Recorder of Alameda Co, lot 24, blk H-4534 and imps 24 99

84678 Julia McMullen Lundy—Map of Central Piedmont Tract, map filed of record in the office of the Recorder of Alameda Co, lot 25, blk H-4534 ..... 7 19

BLOCK 4535.

84682 Lillian M Cosad—Portion of Map of Blair Ranche, map filed of record in the office of the Recorder of Alameda Co, tract of land bounded ne by land of Realty Syndicate, se by land of Realty Central Piedmont Tract No 3, nw by Park way, por of plot H, blk H-4535 and imps 17 30

BLOCK 4539.

84712 Lillian M Edwards—In Central Piedmont Tract No 3, map filed of record in the office of the Recorder of Alameda Co, lot 1 and s ½ of lot 2 blk A-4539 ..... 11 68

84712 Lillian M Edwards—In Central Piedmont Tract No 3, map filed of record in the office of the Recorder of Alameda Co, lot 2, blk P-4539 and imps 18 81

BLOCK 4540.

Piedmont Tract No 2, map filed of record in the office of the Recorder of Alameda Co, poe of ld beg at the ne cor of Artuna and Ricardo ave; th n 43 ft, e 125 ft, se 82 06-100 ft, w 125 48-100 ft, por of lot 7, blk P-4539 6 07

BLOCK 4540.

84722 P N Hanrahan—Central Piedmont Tract No 2, map filed of record in the office of the Recorder of Alameda Co, lot 6, blk O-4540 ..... 6 07

84744 Charles M McGregor-In Freeman's Sub of Lots 7 to 10 Block O, Central Piedmont Tract No 2, map filed of record in the office of the Recorder of Alameda Co, Lot A, blk O-4540..... 5 51

84744 Charles M McGregor — In Freeman's Sub of Lots 7 to 10, Block O, Central Piedmont Tract No 2, map filed of record in the office of the Recorder of Alameda Co, lot B, blk O-4540 ..... 5 51

84744 Charles M McGregor — In Freeman's Sub of Lots 7 to 10, Block O, Central Piedmont Tract No 2, map filed of record in the office of the Recorder of Alameda Co, lot C blk O-4540 ..... 5 51

84744 Charles M McGregor — In Freeman's Sub of Lots 7 to 10, Block O, Central Piedmont Tract No 2, map filed of record in the office of the Recorder of Alameda Co, se 37 73-100 ft of lot e and nw 5 60-100 ft of lot F, blk O-4540 and imps.... 16 08

M Leopold—In Freeman's Sub of Lots 7 to 10, Block O, Central Piedmont Tract No 2, map filed of record in the office of the Recorder of Alameda Co, lot D and nw 7 19-100 ft of lot E, blk O-4540 and imps... 16 64

BLOCK 4541.

84749 Realty Syndicate—Map of Piedmont Manor, map filed of record in the office of the Recorder of Alameda Co, lot 4, blk 4541 ..... 3 84

84751 Katherine S Anderson—Map of Piedmont Manor, map filed of record in the office of the Recorder of Alameda Co, lot 6, blk 4541 ..... 3 85

84762 H V Parratt—Map of Piedmont Manor, map filed of record in the office of the Recorder of Alameda Co, lot 23, blk 4541 ..... 11 24

BLOCK 4542.

84765 Realty Syndicate—Map of Piedmont Manor, map filed of record in the office of the Recorder of Alameda Co, lot 26, blk 4542 ..... 12 43

84774 Florence S Myers—Map of Piedmont Manor, map filed of record in the office of the Recorder of Alameda Co, lot 40, blk 4542 ..... 12 43

84779 Josephine G Fergoda—Map of Piedmont Manor, map filed of record in the office of the Recorder of Alameda Co, lot 29, blk 4542 ..... 19 58

BLOCK 4543.

84783 Charles H Brown—Map of Piedmont Manor, map filed of record in the office of the Recorder of Alameda Co, lot 51, blk 4543..... 11 24

84785 H F. Worley—Map of Piedmont Manor, map filed of record in the office of the Recorder of Alameda Co, lot 54, blk 4543 ..... 6 07

84786 Realty Syndicate—Map of Piedmont Manor, map filed of record in the office of the Recorder of Alameda Co, lot 55, blk 4543 ..... 12 43

84792 Catherine Mattern—Map of Piedmont Manor, map filed of record in the office of the Recorder of Alameda Co, lot 66, blk 4543 ..... 11 24

84793 Catherine Mattern—Map of Piedmont Manor, map filed of record in the office of the Recorder of Alameda Co, lot 67, blk 4543 ..... 11 23

84799 Minnie G. Robertson—Map of Piedmont Manor, map filed of record in the office of the Recorder of Alameda Co, lot 48, blk 4543 ..... 12 43

84800 C. F. Voorhies—Map of Piedmont Manor, map filed of record in the office of the Recorder of Alameda Co, lot 50, blk 4543 ..... 11 24

BLOCK 4544.

84805 Mary F. Meyer—Map of Piedmont Manor, map filed of record in the office of the Recorder of Alameda Co, s 10 ft of lot 76 and n 60 ft of lot 77, blk 4544 ..... 11 24

BLOCK 4547.

84819 L. W. Potter—In Map of Piedmont Vista Tract, map filed of record in the office of the Recorder of Alameda Co, s 44 19-100 ft of lot 14 and n 5 81-100 ft of lot 15, blk A-4547 ..... 10 04

84831 Elsie Ramsen—In Map of Piedmont Vista Tract, map filed of record in the office of the Recorder of Alameda Co, lot 30, blk A-4547 ..... 10 04

84831 Elsie Ramsen—In Map of Piedmont Vista Tract, map filed of record in the office of the Recorder of Alameda Co, lot 31, blk A-4547 ..... 13 62

84834 G. C. Baum—In Map of Piedmont Vista Tract, map filed of record in the office of the Recorder of Alameda Co, s 40 ft of lot 35, blk A-4547.... 4 96

BLOCK 4548.

84855 Jessie A. Christensen—Glen Echo Tract Map 2 Sub of Lots 20-21-22, map filed of record in the office of the Recorder of Alameda Co, n e 39 83-100 ft of s w 40 38-100 ft of lot C, blk 20-4548 ..... 8 85

84864 Karl V. Holmberg—Glen Echo Tract Map 2 Sub of Lots 20-21-22, map filed of record in the office of the Recorder of Alameda Co, lot K, blk 22-4548 and imps 4 40

84864 Karl V. Holmberg—Glen Echo Tract Map 2 Sub of Lots 20-21-22, map filed of record in the office of the Recorder of Alameda Co, lot L, blk 22-4548 ..... 3 84

84866 John Dunstan—Glen Echo Tract Map 2 Sub of Lots 20-21-22, map filed of record in the office of the Recorder of Alameda Co, lot N, blk 22-4548 ..... 10 04

84872 John Dunstan—Glen Echo Tract Map 2, map filed of record in the office of the Recorder of Alameda Co, pce of ld beg at a point on the s e line of Rose ave 342 55-100 ft n e from Echo ave, th n e 50 ft by 150 ft deep s e por of lot 23, blk 4548 and imps 24 35

84873 John Dunstan—Glen Echo Tract Map 2, map filed of record in the office of the Recorder of Alameda Co, n 100 ft of e ½ of lot 23, blk 4548 ..... 14 81

84874 John Dunstan—Glen Echo Tract Map 2, map filed of record in the office of the Recorder of Alameda Co, s 50 ft of e ½ of lot 23, blk 4548 ..... 7 66

84875 George F. Abbott—Glen Echo Tract Map 2, map filed of record in the office of the Recorder of Alameda Co, pce of ld beg at a point on the s e line of Rose ave 392 55-100 ft n e from Echo ave, th n e 50 ft by 150 ft deep s e por of lot 23, blk 4548 and imps 13 30

BLOCK 4549.

84886 Peter Christensen—In Map of Piedmont Vista Tract, map filed of record in the office of the Recorder of Alameda Co, lot 22, blk C-4549 and imps 10 52

84890 L. W. Barrett—In Map of Piedmont Vista Tract, map filed of record in the office of the Recorder of Alameda Co, pce of ld beg at the n cor of Linda and Lake ave, th n 87-100 ft s e parallelled to n e line of lot 24 to n w line of Lake ave, s w 95 beg, por of lot 24, blk C-4549 and imps. 26 77

84890 L. W. Barrett—Pers Prop .. 3 05

84895 Dora M. Morse—In Map of Piedmont Vista Tract, map filed of record in the office of the Recorder of Alameda Co, lot 2, blk P-4539 and imps 18 81

BLOCK 4550.

84904 Frank Grace—In Map of Piedmont Vista Tract, map filed of record in the office of the Recorder of Alameda Co, n w 39 ft of lot 11, blk D-4550 3 84

BLOCK 4551.

84910 Margaret Endell—In Map of Piedmont Vista Tract, map filed of record in the office of the Recorder of Alameda Co, n w 50 ft of lot 2, blk E 4551 and imps 13 20

84911 Maud S. Rice—In Map of Piedmont Vista Tract, map filed of record in the office of the Recorder of Alameda Co, s e 5 ft of lot 2 and n w 20 ft of lot 3, blk E-4551 6 46

84913 Roy T. Caler—In Map of Piedmont Vista Tract, map filed of record in the office of the Recorder of Alameda Co, n w 40 ft of lot 4, blk E-4551 and imps 25 54

84913 Roy T. Caler—Pers Prop 3 05

84920 The Realty Syndicate—In Map of Piedmont Vista Tract, map filed of record in the office of the Recorder of Alameda Co, lot 19, blk E-4551 and imps 13 62

84922 Hattie Owen—In Map of Piedmont Vista Tract, map filed of record in the office of the Recorder of Alameda Co, n e 28 87-100 ft of lots 22 and 23 and n e 28 87-100 ft of s e 14 ft of lot 24, blk E-4551 and imps..... 20 77

84923 L. A. Brown—In Map of Piedmont Vista Tract, map filed of record in the office of the Recorder of Alameda Co, s w 28 87-100 ft of n e 57 74-100 ft of s e 14 ft of lot 24 blk E-4551 and imps..... 20 77

84926 F. A. Schanfeld—In Map of Piedmont Vista Tract, map filed of record in the office of the Recorder of Alameda Co, s w 40 ft of lot 25, blk E-4551 ..... 8 84

BLOCK 4553.

84954 Erle and J Blanche Saxton—In Sather Tract, map filed of record in the office of the Recorder of Alameda Co, lots 5-6 sw 10 ft of lot 4 and ne 10 ft of lot 7, blk B-4553 and imps 16 03

BLOCK 4555.

85003 Annie E Juckerman — In Sather Tract, map filed of record in the office of the Recorder of Alameda Co, lot 4 and se 10 ft of lot 3, blk A-4555 and imps 26 74

85004 Frederick J Greenwood—In Sather Tract, map filed of record in the office of the Recorder of Alameda Co, lot 5 and ne 8 ft of lot 6, blk A-4555 ..... 4 40

85009 John C Jorgensen—In Sather Tract, map filed of record in the office of the Recorder of Alameda Co, sw 37 50-100 ft of lot 13, blk A-4555 and imps 21 97

85009 John C Jorgensen—Pers prop 4 32

BLOCK 4556.

85013 Nat M Crossley—In Fairview Tract, Amended Map, map filed of record in the office of the Recorder of Alameda Co, lot 5 and ne 35 ft of lot 4, blk B-4556 ..... 5 51

85018 Nat M Crossley—In Fairview Tract, Amended Map, map filed of record in the office of the Recorder of Alameda Co, lot 6, blk B-4556 ..... 3 28

85013 Nat M Crossley—In Fairview Tract, Amended Map, map filed of record in the office of the Recorder of Alameda Co, lot 7, blk B-4556 ..... 3 28

85013 Nat M Crossley—In Fairview Tract, Amended Map, map filed of record in the office of the Recorder of Alameda Co, lot 8, blk B-4556 ..... 3 29

85013 Nat M Crossley—In Fairview Tract, Amended Map, map filed of record in the office of the Recorder of Alameda Co, lot 9, blk B-4556 ..... 3 28

85021 Kenneth Read—In Fairview Tract, Amended Map, map filed of record in the office of the Recorder of Alameda Co, pce of ld beg at a point on the ne line of Olive ave at most w corner of lot 26, block B, th nw 52 25-100 ft, ne 124 46-100 ft more or less, se 52 50-100 ft, sw 127 67-100 ft more or less to beg, por of blk B-4556 and imps 24 35

BLOCK 4557.

85044 I S Fowler — In Fairview Tract, Amended Map, map filed of record in the office of the Recorder of Alameda Co, lot 25, blk D-4557 ..... 5 27

85046 Nat M Crossley—In Fairview Tract, Amended Map, map filed of record in the office of the Recorder of Alameda Co, lot 26, blk D-4557 ..... 2 73

85046 Annie L Evans—In Fairview Tract, Amended Map, map filed of record in the office of the Recorder of Alameda Co, lot 27, blk D-4557 ..... 2 72

85047 Nat M Crossley—In Fairview Tract, Amended Map, map filed of record in the office of the Recorder of Alameda Co, lot 28, blk D-4557 ..... 2 73

85048 Nat M Crossley—In Fairview Tract, Amended Map, map filed of record in the office of the Recorder of Alameda Co, lot 29, blk D-4557 ..... 2 73

85049 Nat M Crossley—In Fairview Tract, Amended Map, map filed of record in the office of the Recorder of Alameda Co, lot 30, blk D-4557..... 2 73

85049 Nat M Crossley—In Fairview Tract, Amended Map, map filed of record in the office of the Recorder of Alameda Co, lot 31, blk D-4557..... 2 72

85049 Nat M Crossley—In Fairview Tract, Amended Map, map filed of record in the office of the Recorder of Alameda Co, pce of ld beg at the sw cor of Bonita and Vista aves; th s 125 ft, w 50 ft, s 25 ft, w 312 43-100 ft, n 150 ft, e 361 50-100 ft to beg por of lot 1, blk 1-4626, imps and poll tax 1911 ..... 4 50

BLOCK 4625.

85487 Louis E and Agnes R Richardson — In Lincoln Park, map filed of record in the office of the Recorder of Alameda Co, pce of ld beg at a point of intersection of nw line of lot 9, block A with the w line of Fairview ave; th se 153 31-100 ft sw, 215 99-100 ft and 14 12-100 ft to point on e line of lot 5, ne 71 51-100 ft from se corner said lot 5; th ne 72 56-100 ft to nw cor lot No 9; th nw 149 80-100 ft to beg, all lots 9, 10 and por of lot 11, blk A-4635 ..... 13 30

BLOCK 4636.

85497 L J Gardner—In Piedmont Cable Tract—Revised, map filed of record in the office of the Recorder of Alameda Co, lot 15, blk 4636 and imps 3 84

85503 George W. Boynton—In Piedmont Cable Tract (revised), map filed of record in the office of the Recorder of Alameda Co, lot 27, blk 4636 and imps 9 41

BLOCK 4639.

85523 L H Demers—Map of Grand Ave Heights, map filed of Record in the office of the Recorder of Alameda Co, lot 9, blk A-4639 ..... 6 07

85523 L H Demers—Map of Grand Avenue Heights, map filed of record in the office of the Recorder of Alameda Co, lot 10, blk A-4639 ..... 8 85

85523 L H Demers—Map of Grand Avenue Heights map filed of record in the office of the Recorder of Alameda Co, lot 11, blk A-4639..... 6 06

BLOCK 4649.

85550 Thompson W Drullard—Piedmont Terrace, map filed of record in the office of the Recorder of Alameda Co, lot 4, blk 4649..... 48 20

85551 T W Drullard—In Piedmont Terrace, Sub of Lots 5-6, map filed of record in the office of the Recorder of Alameda Co, lot 1, blk 5-4654.. 2 84

85551 J W Drullard—In Piedmont Terrace, Sub of Lots 5-6, map filed of record in the office of the Recorder of Alameda Co, lot 4, blk 5-4654.. 2 84

85551 J W Drullard—In Piedmont Terrace, Sub of Lots 5-6, map filed of record in the office of the Recorderof Alameda Co, lot 5, blk 5-4654.. 2 84

BLOCK 4656.

85551 J W Drullard—In Piedmont Terrace, Sub of Lots 5-6, map filed of record in the office of the Recorder of Alameda Co, lot 6, blk 5-4654.. 2 84

85551 J W Drullard—In Piedmont Terrace, Sub of Lots 5-6, map filed of record in the office of the Recorder of Alameda Co, lot 7, blk 5-4654.. 2 84

85551 J W Drullard—In Piedmont Terrace, Sub of Lots 5 and 6, map filed of record in the office of the Recorder 5-4654 ..... 3 84

85551 J W Drullard—In Piedmont Terrace, Sub of Lots 5-6, map filed of record in the office of the Recorder of Alameda Co, lot 9, blk 5-4654.. 3 84

BLOCK 4655.

85563 Piedmont Investment Company—In Piedmont Terrace, Sub of Lots 5-6, map filed of record in the office of the Recorder of Alameda Co, 5-ft reserved strip at sw end of El Cerito ave, blk 6-4655.. 1 69

BLOCK 4656-7.

85567 Andy Anderson—In Piedmont Terrace, map filed of record in the office of the Recorder of Alameda Co, pce of ld beg at a pt on the sw line of lot No 7, 177 50-100 ft nw fm most s cor, th nw 84 ft, ne 60 ft, se 27 98-100 ft, ne 60 ... to beg, por of lot 7, blk 4656-7 and imps 37 47

85569 Charles R Martindell—In Piedmont Terrace, map filed of record in the office of the Recorder of Alameda Co, pce of ld beg at a pt on the se line of Magnolia ave 86 26-100 ft sw fm ne line of lot 8, th sw 75 ft, se 116 95-100 ft, ne 73 42-100 ft, nw 85 ft to beg, por of lots 7 and 8, blk 4656-7..... 13 62

85573 B P Oakford and Jesse M Whited (trustees)—In Piedmont Terrace, map filed of record in the office of the Recorder of Alameda Co, pce of ld beg on se line of Magnolia ave at the intersec of the ne line of lot No 8, th sw 81 21-100 ft, se 78 06-100 ft, e 7 80-100 ft, ne 148 28-100 ft to Magnolia ave, th along on a cord 41 18-100 ft to pt of beg, por of lots 8 and A, blk 4656-7 ..... 12 43

85576 Andy Anderson—In Piedmont Terrace, map filed of record in the office of the Recorder of Alameda Co, pce of ld beg at the sw cor of lot No 7, th nw 27 50-100 ft, ne 131 89-100 ft, nw 78 ft, ne 21 10-100 ft, sw 12 20-100 ft, se 127 14-100 ft, se 58 74-100 ft, sw 100 ft to pt of beg por of lots 7 and 8, blk 4656-7 ..... 4 09

BLOCK 4694-6.

85604 D L McKay—In Piedmont Springs Tract, map filed of record in the office of the Recorder of Alameda Co, s 25 ft of lot 24 and n 35 ft of lot 25, blk 4694-6..... 20 77

85615 Charles M MacGregor — In Piedmont Park, Revised Map Plot G, map filed of record in the office of the Recorder of Alameda Co, pce of ld beg at a pt on the ne line of Highland ave at se cor of lot 3, th se 84 44-100 ft by 150 ft deep ne, por of lot 3, blk 4694-6 and imps..... 43 91

BLOCK 4627.

85621 Mabel R Squire—In Map of Park View Tract No 2, map filed of record in the office of the Recorder of Alameda Co, e 48 01-100 ft of lot 2 and sw 3 ft of lot 3, blk 4697 and imps..... 13 30

85629 J W Edwards—In Map of Park View Tract No 2, map filed of record in the office of the Recorder of Alameda Co, s ½ of lot 10, blk 4697 and imps 45 82

BLOCK 4698.

85643 J M Nye—In Map of Park View Tract No 2, map filed of record in the office of the Recorder of Alameda Co, lot 23, blk 4628 ..... 18 62

BLOCK 4700.

Park View Tract No 2, map filed of record in the office of the Recorder of Alameda Co, lot 64, blk 4700..... 11 24

BLOCK 4724.

85734 Wickham Havens—In Re-Sub of Lots 18 to 27 of the Crocker Tract, map filed of record in the office of the Recorder of Alameda Co, lot 9, blk 4724..... 17 20

BLOCK 4725.

85742 C T Bliss—In Crocker Tract, map filed of record in the office of the Recorder of Alameda Co, lot 16, blk 4725... 17 20

BLOCK 4727.

85761 Maria Sjoholm —In Crocker Tract, map filed of record in the office of the Recorder of Alameda Co, n 50 ft of lot 88, blk 4727 ..... 8 85

85763 Maria Sjoholom—In Crocker Tract, map filed of record in the office of the Recorder of Alameda Co, lot 89, blk 4727 and imps 42 24

IN TOWN OF SAN LEANDRO.

BLOCK 9.

86541 Manuel F Calisto—Map of the Town of San Leandro, map filed of record in the office of the Recorder of Alameda Co, lot F blk 9 and imps 4 28

86541 Manuel F Calisto—Map of the Town of San Leandro, map filed of record in the office of the Recorder of Alameda Co, n ½ of w 100 ft of lot G, blk 9..... 1 13

86542 John J Sitton—Map of the Town of San Leandro, map filed of record in the office of the Recorder of Alameda Co, lot H, blk 9 and imps.. 6 58

BLOCK 22.

86608 Angelo Enos, Estate of—Map of the Town of San Leandro, map filed of record in the office of the Recorder of Alameda Co, lot H, e 50 ft of lot G and n 14 ft of lots I, J and K, blk 22 and imps 6 58

BLOCK 23.

86633 Adam Rezabaro—Map of the Town of San Leandro, map filed of record in the office of the Recorder of Alameda Co, s 15 ft of lot G, and n 25 ft of lots I, M and N, blk 33 and imps 6 58

BLOCK 25.

86695 A Peterson—Map of the Town of San Leandro, map filed of record in the office of the Recorder of Alameda Co, lot A, and e 75 ft of lot B, blk 55 ..... 1 76

BLOCK 56.

86697 A Peterson—Map of the Town of San Leandro, map filed of record in the office of the Recorder of Alameda Co, s 79 6-12 ft of lots A, B, C and D, e 25 ft of s 79 6-12 ft of lot E, n 8 4-12 ft of lot H, and n 8 4-12 ft of E 75 ft of lot G, blk 56 and imps..... 3 34

BLOCK 82.

86772 L H Rantzau—Rancho San Leandro, map filed of record ... of Alameda Co, pce of ld beg at a point on the nw line of Davis st, 155 72-100 ft sw from s e line of Block No 59, sw 53 ft, nw 133 81-100 ft, ne 53 15-100 ft, se 149 ft to beg, por of blk 82.. 3 20

BLOCK 84.

86801 Manuel and Maria de Almeida—Smith's Subdivision to Town of San Leandro, map filed of record in the office of the Recorder of Alameda Co, lot 14, blk 12-237 ..... 6 00

BLOCK 86.

86801 Manuel and Maria de Almeida—Smith's Subdivision to Town of San Leandro, map filed of record in the office of the Recorder of Alameda Co, lot 35, blk 84.. 1 45

86840 James West—Durnan's Addition to San Leandro, map filed of record in the office of the Recorder of Alameda Co, lots 12, 13, 26 and 27, blk 86 and imps 14 00

86840 James West—Pers Prop 1 94

BLOCK 112.

86901 Jose M Foncado — Hemme Tract, map filed of record in the office of the Recorder of Alameda Co, lot 101, blk 113 and imps 5 22

BLOCK 115.

86910 William H Byrne—Hemme Tract, map filed of record in the office of the Recorder of Alameda Co, lot 116, blk 115 and imps 5 54

BLOCK 117.

86922 John and Mary Agoston—Cherry Lynn Tract, map filed of record in the office of the Recorder of Alameda Co, lot 17, blk A-117 and imps 2 09

86923 A F Pollaro—Cherry Lynn Tract, map filed of record in the office of the Recorder of Alameda Co, lot 21, blk A-117 ..... 2 53

BLOCK 118.

86929 Peter and James Hasapis—Cherry Lynn Tract, map filed of record in the office of the Recorder of Alameda Co, lot 120. ..... 3 20

BLOCK 120.

86943 Ellen Ware—Cherry Lynn Tract, map filed of record in the office of the Recorder of Alameda Co, lot 10, blk D-120 and imps 4 55

86944 William Grohue—Cherry Lynn Tract, map filed of record in the office of the Recorder of Alameda Co, lot 2, blk D-120 ..... 2 53

BLOCK 136.

87089 Ludovina Ivey — East San ... in the office of the Recorder of Alameda Co, lot 1, blk 7-136 and imps 18 79

87089 Ludovina Ivey—Pers Prop.... 1 94

BLOCK 164.

87159 San Leandro Methodist Episcopal Church (Parsonage), Estudillo Tract, map filed of record in the office of the Recorder of Alameda Co, lot 21, blk 13-164 and imps..... 5 86

BLOCK 167.

87155 Anna J Johnson—Estudillo Tract, map filed of record in the office of the Recorder of Alameda Co, lot 11, blk 22-167 and imps 4 91

BLOCK 180.

87295 Mrs H Mathus—Estudillo Tract, map filed of record in the office of the Recorder of Alameda Co, lot 15, blk 49-180 and imps 6 58

BLOCK 227.

87396 J A Holmgren—Rancho San Leandro, map filed of record in the office of the Recorder of Alameda Co, poe of ld beg at a point on the n line of Estudillo ave 100 ft e from Pelton st, th e 50 ft by 125 ft deep, n por of blk 227 and imps 8 06

BLOCK 244.

87426 Leo J Meyberg—Map of Jane Dutton Tract, Amended, map filed of record in the office of the Recorder of Alameda Co, poe of ld beg at a point on the sw line of Foothill Road at intersection with e line of lot No 8, nw along curve to left 218 9-10 ft, sw 474 65-100 ft, ne 245 ft, ne 139 ft to beg, por of lot 8, blk 244, contg 1 51-100 acres 4 28

BLOCK 245.

87434 J P Costa—Rancho San Antonio, map filed of record in the office of the Recorder of Alameda Co, poe of ld beg at a pt on the n line of Dutton ave where same intersects with se corner of land of Samuel Rogers, th e 134 64-100 ft, th n 627 66-100 ft, th w 134 64-100 ft, th s 630 30-100 ft to point of beg, por of blk 245, contg 1 943-1000 acres and imps 17 38

87435 Louise Costa—Rancho San Antonio, map filed of record in the office of the Recorder of Alameda Co, poe of ld beg at a point on the n line of Dutton ave where same intersects se cor of ld of J P Costa, th n 627 66-100 ft, th e 134 64-100 ft th s 625 02-100 ft, th w on Dutton ave to point of beg, por of blk 245, contg 1 930-1000 acres and imps... 20 05

87435 Louise Costa—Pers Prop 2 66

87441 Edgar L Shelby—Map of Dutton Manor, map filed of record in the office of the Recorder of Alameda Co, lot 48 and s 50 ft of lot 49, ...

BLOCK 261.

87443 Union Water Company of California—Rancho San Antonio (Portion of), map filed of record in the office of the Recorder of Alameda Co, tract of land bounded n by County Road No 1513, e by land of Freitas and San Leandro Creek, s by San Leandro Creek, w by land of M C Williams, por of blk 261, contg 7 25-100 acres and imps 61 93

BLOCK 292.

87496 Manuel Franklin—Rancho San Antonio Portion of, map filed of record in the office of the Recorder of Alameda Co, tract of land bounded n by land of Farrelly et al, e by land of Garcia and Crabb, s by Western Pacific Railroad Company et al, w by land of Mrs. E. J. Haney and W. P. R. R. Company, por of blk 292, contg 4 014-1000 acres; also Rancho San Antonio, Portion of, map filed of record in the office of the Recorder of Alameda Co, triangular piece of land bounded n and e by land of Western Pacific Railroad Company, s by land of de Terra and w by land of Mrs E J. Haney, por of blk 292 and imps 8 69

BLOCK 296.

87509 R. L. Gardner—Rancho San Antonio, map filed of record in the office of the Recorder of Alameda Co, poe of ld beg at a point on the n line of Stoakes ave 189 ft s w from E 14th st, th s w 40 ft by n w 150 16-100 ft deep n w por of blk 296 ..... 3 20

BLOCK 320.

87535 Jennie E. Fowler—Orange Grove Tract, map filed of record in the office of the Recorder of Alameda Co, lot 19 and s w 5 ft of lot 20, blk 320 and imps 5 23

BLOCK 332.

87666 Broadmoor Improvement Company—In Broadmoor, map filed of record in the office of the Recorder of Alameda Co, lot 7, blk 7-332 ..... 4 28

BLOCK 333

87680 Broadmoor Improvement Company—In Broadmoor, map filed of record in the office of the Recorder of Alameda Co, lot 9, blk 8-333 ..... 5 54

BLOCK 334

87696 Sarah A. Wieland—In Broadmoor, map filed of record in the office of the Recorder of Alameda Co, lot 7, blk 9-334 and imps 25 48

87696 Sarah A. Wieland—Pers Prop 3 38

BLOCK 335.

87705 Broadmoor Improvement Company—In Broadmoor, map filed of record in the office of the Recorder of Alameda Co, lot 12, blk 10-335..... 2 65

87715 C. E. and Edwina M. Norton—In Broadmoor, map filed of record in the office of the ... blk 10-336 ..... 2 99

BLOCK 336.

87722 Broadmoor Improvement Company—In Broadmoor, map filed of record in the office of the Recorder of Alameda Co, lot 3, blk 11-336 ..... 2 65

BLOCK 337.

87729 Broadmoor Improvement Company—In Broadmoor, Sheffler's Subdivision to Town of San Leandro, map filed of record in the office of the Recorder of Alameda Co, lot 14, blk 12-237 ..... 6 00

BLOCK 338.

87745 Broadmoor Improvement Company—In Broadmoor, map filed of record in the office of the Recorder of Alameda Co, lot 14, blk 13-338 .. 6 00

87759 Herman G. Wilson—In Broadmoor, map filed of record in the office of the Recorder of Alameda Co, lot 8, blk 14-339 ..... 6 00

BLOCK 341.

87786 Lydia E. Thieme—In Broadmoor, map filed of record in the office of the Recorder of Alameda Co, lot 15, blk 16-341 ..... 7 22

BLOCK 342.

87794 Broadmoor Improvement Company—In Broadmoor, map filed of record in the office of the Recorder of Alameda Co, lot 14, blk 17-342 ..... 2 95

87797 Lydia E. Thieme—In Broadmoor, map filed of record in the office of the Recorder of Alameda Co, lot 12, blk 17-342 ..... 4 44

BLOCK 344.

87823 Broadmoor Improvement Company—In Broadmoor, map filed of record in the office of the Recorder of Alameda Co, lot 15, blk 19-344 ..... 3 02

BLOCK 345

87832 Broadmoor Improvement Company—In Broadmoor, map filed of record in the office of the Recorder of Alameda Co, lot 10, blk 20-345 ..... 5 90

87833 Broadmoor Improvemnt Company—In Broadmoor, map filed of record in the office of the Recorder of Alameda Co, lot 12, blk 20-345 ..... 5 90

87834 Broadmoor Improvement Company—In Broadmoor, map filed of record in the office of the Recorder of Alameda Co, lot 13, blk 20-345 ..... 5 90

87835 Broadmoor Improvement Company—In Broadmoor, map filed of record in the office of the Recorder of Alameda Co, lot 14, blk 20-345 ..... 5 90

87836 Broadmoor Improvement Company—In Broadmoor, map filed of record in the office of the Recorder of Alameda Co, lot 15, blk 20-345 ..... 5 90

87837 Broadmoor Improvement Company—In Broadmoor, map filed of record in the office of the Recorder of Alameda Co, lot 16, blk 20-345 ..... 5 90

87838 Broadmoor Improvement Company—In Broadmoor, map filed of record in the office of the Recorder of Alameda Co, lot 17, blk 20-345 ..... 5 90

87839 Broadmoor Improvement Company—In

bd n by Hayward and San Lorenzo road, e by ld of Lovell and Castle, s by San [illegible]

Mrs A Teal, contg 2.07 acres 5 20

88238 F B Chapman—Map of Russell City, map filed of record in the office of the Recorder of Alameda Co, lot 27, blk 36 . 1 40

88264 F B Cook—Map No 2 of a portion of the site of Russell City, map filed of record in the office of the Recorder of Alameda Co, lot 18, blk 18.. 1 40

88380 Thomas H Coleman—Map No 2 of a portion of the site of Russell City, map filed of record in the office of the Recorder of Alameda Co, lot 9, blk 22..... 1 40

88381 James H Clay—Map No 2 of a portion of the site of Russell City, map filed of record in the office of the Recorder of Alameda Co, lots 33 and 34, blk 24..... 2 30

88425 Anthony Wayne Colver—Tide Lands, entire sec 18, twp 3 s, range 3 w, contg 640 acres.. 11 87

88425 Anthony Wayne Colver—Frac ne ¼ of ne ¼ sec 32, twp 3 s, range 3 w..... 2 30

88426 H C Cutting—In Orchard Tract, map filed of record in the office of the Recorder of Alameda Co, lots 8 to 17 and 34 to 42, blk D; also in Orchard Tract, map filed of record in the office of the Recorder of Alameda Co, pce of ld beg at e cor of lot No 43; th nw 161 70-100 ft, sw 50 ft, th se 162 ft more or less, th ne 52 25-100 ft to beg, por of lot 43, blk D,
Also in Orchard Tract, map filed of record in the office of the Recorder of Alameda Co, pce of ld beg at n cor of lot No 7, th se 161 88-100 ft, th nw 162 ft more or less, th ne 16 75-100 ft, por of lot 7, blk D;
Also in Orchard Tract, map filed of record in the office of the Recorder of Alameda Co, lots 18 to 21 and 28 to 33 inc, blk D and imps 30 74

88430 Joseph F Cronin—Map No 1 Amended a portion of the [illegible] filed of record in the office of the Recorder of Alameda Co [illegible] 1 40

88437 Mrs Margaret C Carlson—Map of Russell City, map filed of record in the office of the Recorder of Alameda Co, lots 15 and 16, blk 42 and imps 7 70

D.

88452 Nellie I Downing et al—An undivided [illegible] interest in tide lands s ½ (except portion assessed to Breed & Bancroft, sec 9, T 2 s, R 3 w, contg 140 acres 7 14

88468 Sarah H Day—Castro Meadows, map filed of record in the office of the Recorder of Alameda Co, portion of lot 45, contg [illegible] acres 3 34

88478 Joseph E Dresser—Map No. 2 of a portion of the site of Russell City, map filed of record in the office of the Recorder of Alameda Co, lot 9, blk 21 ..... 1 40

88507 Mary W Davis—In Orchard Tract map filed of record in the office of the Recorder of Alameda Co, lot 6 and 7, blk A 4 30

88521 Darbee and Immel Oyster Company—Tide Lands, inside 5 mile limit of sec 21, T 3 s, R 3 w, contg 622 acres 11 44

88521 Darbee and Immel Oyster Company—Tide Lands, w ½ of nw ¼ sec 28, T 3 s, R 3 w, contg 80 acres 2 32

88521 Darbee and Immel Oyster Company—Tide Lands, all nw of 5-mile limit line of the ne ¼ of nw ¼ and nw¼ of ne ¼ of sec 28, T 3 s, R 3 w, 26 acres 4 14

88521 Darbee and Immel Oyster Company—Tide Lands, all nw of 5 mile limit line of se ¼ of sec 15, T 3 s, R 3 w, 120 acres 2 24

88521 Darbee and Immel Oyster Company—Tide Lands, all sw of outer line of State Tide Land Survey of sec 15, T 3 s, R 3 w, 104 acres.. 2 32

88521 Darbee and Immel Oyster Company—Tide Lands, that portion outside 5 mile limit w ½ of sec 22, T 3 s, R 3 w, 177 acres 3 24

88521 Darbee and Immel Oyster Company—Tide Lands, nw portion of ne ¼ of sec 28, T 3 s, R 3 w, 16 acres 1 41

88540 Mary E Durnin—Russell City, map filed of record in the office of the Recorder of Alameda Co, lots 11 and 12, blk 56 ..... 2 30

88543 Anna H Darbee et al—N ½ of sec 5, T 3 s, R 3 w, and w portion of nw ¼ of sec 4, T 3 s, R 3 w, 383 74-100 acres 7 80

88544 Anna H Darbee et al—S½ of sec 5, T 3 s, R 3 w, 320 acres 6 08

88544 Anna H Darbee et al—all w of tide lands of sec 4, T 3 s, R 3 w, 127.78 acres ... 3 29

88544 Anna H Darbee et al—all of sec 8, T 3 s, R 3 w, 640 acres 11 87

88544 Anna H Darbee et al—w por of n ½ sec 9, T 3 s, R 3 w, 213.20 acres 4 29

E.

88556 Mrs F Evans—In Haywards Park Homestead Union, map filed of record in the office of the Recorder of Alameda Co, lot 3, blk 12... 4 82

88564 George, Annie, Joseph N and Manuel S Enos—sw ¼ of sec 29, T 2 s, R 1 w, 160 acres, imps and poll tax 1911 of Joseph N Enos 4 50

88579 Eden Land Company—Tract of Land bounded ne by ld of Valenti, e and sw by county road Haywards to San Leandro, nw by Mattox road, contg 70 acres 3 04

F.

88582 Guiseppi Fabalora—Map No 2 of a portion of the site of Russell City, map filed of record in the office of the Recorder of Alameda Co, lot 23, blk 22 ..... 1 40

88608 James S Foster—Map No 1 Amended portion of the site of Russell City, map filed of record in the office of the Recorder of Alameda Co, lots 18 and 19, blk 15 and imps 8 20

88626 Manuel Franklin—ne ¼ of sec 13, T 2 s, R 2 w, (except 10 acres in sw por), contg 150 acres and imps 6 55

88659 John Fratis—In Edenville, map filed of record in the office of the Recorder of Alameda Co, lots 141 and 142 and imps 4 15

G.

88701 M A Gordon—In Duncan Cameron Tract, map filed of record in the office of the Recorder of Alameda Co, lots 3, 4 and 5, contg 15 32 acres 10 58

88702 M A Gordon—Cameron Tract, map filed of record in the office of the Recorder of Alameda Co, w ½ of e ½ of lot 8 ..... 1 85

88812 Antone C Gomes — Ward Tract, map filed of record in the office of the Recorder of Alameda Co, lots 6, 7, 8 and 9 blk 1 ..... 7 79

88826 Maria Marshall—Fractional ne ¼ of nw ¼ sec 5 t 3 s, r 1 w, 25.93 acres 4 10

Catherine Monaghan — In Haywards Park Homestead Union, map filed of record in the office of the Recorder of Alameda Co, lot 14, blk 13 ..... 3 05

88922 R B Mott—Castro Por of Rancho San Leandro, map filed of record in the office of the Recorder of Alameda Co, tract of land bounded n by Foothill road, e by County road No 2800 and land of Mercier, s by land of George H Lee, w by land of J P Martin, 80 acres 174 74

City, map filed of record in the office of the Recorder of Alameda Co, lot 27, blk 25 7 40

John W Monat—Rancho San Leandro, map filed of record in the office of the Recorder

of Alameda Co, tract of ld bounded n by ld of H F Schleuter, e by ld of H T Schleuter, s by ld of H Tvensen, w by Telegraph road, portion of blk 5 and imps 7 14

88938 John W Monat—Pers prop ... 1 50

88941 Mary A Mills—Map No 1 Amended a Portion of the Site of Russell City, map filed of record in the office of the Recorder of Alameda Co, lot 7, blk 14 ..... 1 40

88963 Manuel Oliveira Maceto—Knox Tract, map filed of record in the office of the Recorder of Alameda Co, lot 9, blk M 4 32

88963 Frank Marcuso—Map No 1 Amended a Portion of the Site of Russell City, map filed of record in the office of the Recorder of Alameda Co, lots 4 and 5, blk 10 .... 2 30

88970 William Mohring — Partition Map of Leonard Stone Estate, map filed of record in the office of the Recorder of Alameda Co, tract of land bounded n by ld of A M Vallejo, e by ld of Central Pacific Railroad Co, s by ld of Amelia S Crane, w by ld of Fritz and Henry Stenzel, contg 4 acres, imps and poll tax 1911 ..... 4 50

88985 Anna E Maynard — Russell City, map filed of record in the office of the Recorder of Alameda Co, lot 35, blk 12.. 84

89011 Ghiorso Marco and Domenico Marengo Rancho San Leandro, map filed of record in the office of the Recorder of Alameda Co, pce of ld beg at e cor of lot No 43; th nw 161 70-100 ft, sw 50 ft, th se 162 ft more or less, th ne 52 25-100 ft to beg, por of lot 43, blk D,
Also in Orchard Tract, map filed of record in the office of the Recorder of Alameda Co, pce of ld beg at n cor of lot No 7, th se 161 88-100 ft, th nw 162 ft more or less, th ne 16 75-100 ft, por of lot 7, blk D;
Also in Orchard Tract, map filed of record in the office of the Recorder of Alameda Co, lots 18 to 21 and 28 to 33 inc, blk D and imps 30 74

88430 Joseph F Cronin—Map No 1 Amended a portion of the [illegible] filed of record in the office of the Recorder of Alameda Co [illegible] 1 40

88437 Mrs Margaret C Carlson—Map of Russell City, map filed of record in the office of the Recorder of Alameda Co, lots 15 and 16, blk 42 and imps 7 70

D.

88452 Nellie I Downing et al—An undivided [illegible] interest in tide lands s ½ (except portion assessed to Breed & Bancroft, sec 9, T 2 s, R 3 w, contg 140 acres 7 14

88468 Sarah H Day—Castro Meadows, map filed of record in the office of the Recorder of Alameda Co, portion of lot 45, contg [illegible] acres 3 34

88478 Joseph E Dresser—Map No. 2 of a portion of the site of Russell City, map filed of record in the office of the Recorder of Alameda Co, lot 9, blk 21 ..... 1 40

88507 Mary W Davis—In Orchard Tract map filed of record in the office of the Recorder of Alameda Co, lot 6 and 7, blk A 4 30

88521 Darbee and Immel Oyster Company—Tide Lands, inside 5 mile limit of sec 21, T 3 s, R 3 w, contg 622 acres 11 44

88521 Darbee and Immel Oyster Company—Tide Lands, w ½ of nw ¼ sec 28, T 3 s, R 3 w, contg 80 acres 2 32

88521 Darbee and Immel Oyster Company—Tide Lands, all nw of 5-mile limit line of the ne ¼ of nw ¼ and nw¼ of ne ¼ of sec 28, T 3 s, R 3 w, 26 acres 4 14

88521 Darbee and Immel Oyster Company—Tide Lands, all nw of 5 mile limit line of se ¼ of sec 15, T 3 s, R 3 w, 120 acres 2 24

88521 Darbee and Immel Oyster Company—Tide Lands, all sw of outer line of State Tide Land Survey of sec 15, T 3 s, R 3 w, 104 acres.. 2 32

88521 Darbee and Immel Oyster Company—Tide Lands, that portion outside 5 mile limit w ½ of sec 22, T 3 s, R 3 w, 177 acres 3 24

88521 Darbee and Immel Oyster Company—Tide Lands, nw portion of ne ¼ of sec 28, T 3 s, R 3 w, 16 acres 1 41

88540 Mary E Durnin—Russell City, map filed of record in the office of the Recorder of Alameda Co, lots 11 and 12, blk 56 ..... 2 30

88543 Anna H Darbee et al—N ½ of sec 5, T 3 s, R 3 w, and w portion of nw ¼ of sec 4, T 3 s, R 3 w, 383 74-100 acres 7 80

88544 Anna H Darbee et al—S½ of sec 5, T 3 s, R 3 w, 320 acres 6 08

88544 Anna H Darbee et al—all w of tide lands of sec 4, T 3 s, R 3 w, 127.78 acres ... 3 29

88544 Anna H Darbee et al—all of sec 8, T 3 s, R 3 w, 640 acres 11 87

88544 Anna H Darbee et al—w por of n ½ sec 9, T 3 s, R 3 w, 213.20 acres 4 29

E.

88556 Mrs F Evans—In Haywards Park Homestead Union, map filed of record in the office of the Recorder of Alameda Co, lot 3, blk 12... 4 82

88564 George, Annie, Joseph N and Manuel S Enos—sw ¼ of sec 29, T 2 s, R 1 w, 160 acres, imps and poll tax 1911 of Joseph N Enos 4 50

88579 Eden Land Company—Tract of Land bounded ne by ld of Valenti, e and sw by county road Haywards to San Leandro, nw by Mattox road, contg 70 acres 3 04

F.

88582 Guiseppi Fabalora—Map No 2 of a portion of the site of Russell City, map filed of record in the office of the Recorder of Alameda Co, lot 23, blk 22 ..... 1 40

88608 James S Foster—Map No 1 Amended portion of the site of Russell City, map filed of record in the office of the Recorder of Alameda Co, lots 18 and 19, blk 15 and imps 8 20

88626 Manuel Franklin—ne ¼ of sec 13, T 2 s, R 2 w, (except 10 acres in sw por), contg 150 acres and imps 6 55

88659 John Fratis—In Edenville, map filed of record in the office of the Recorder of Alameda Co, lots 141 and 142 and imps 4 15

G.

88701 M A Gordon—In Duncan Cameron Tract, map filed of record in the office of the Recorder of Alameda Co, lots 3, 4 and 5, contg 15 32 acres 10 58

88702 M A Gordon—Cameron Tract, map filed of record in the office of the Recorder of Alameda Co, w ½ of e ½ of lot 8 ..... 1 85

88812 Antone C Gomes — Ward Tract, map filed of record in the office of the Recorder of Alameda Co, lots 6, 7, 8 and 9 blk 1 ..... 7 79

88826 Maria Marshall—Fractional ne ¼ of nw ¼ sec 5 t 3 s, r 1 w, 25.93 acres 4 10

Catherine Monaghan — In Haywards Park Homestead Union, map filed of record in the office of the Recorder of Alameda Co, lot 14, blk 13 ..... 3 05

88922 R B Mott—Castro Por of Rancho San Leandro, map filed of record in the office of the Recorder of Alameda Co, tract of land bounded n by Foothill road, e by County road No 2800 and land of Mercier, s by land of George H Lee, w by land of J P Martin, 80 acres 174 74

City, map filed of record in the office of the Recorder of Alameda Co, lot 27, blk 25 7 40

John W Monat—Rancho San Leandro, map filed of record in the office of the Recorder

of Alameda Co, tract of ld bounded n by ld of H F Schleuter, e by ld of H T Schleuter, s by ld of H Tvensen, w by Telegraph road, portion of blk 5 and imps 7 14

88938 John W Monat—Pers prop ... 1 50

88941 Mary A Mills—Map No 1 Amended a Portion of the Site of Russell City, map filed of record in the office of the Recorder of Alameda Co, lot 7, blk 14 ..... 1 40

88963 Manuel Oliveira Maceto—Knox Tract, map filed of record in the office of the Recorder of Alameda Co, lot 9, blk M 4 32

88963 Frank Marcuso—Map No 1 Amended a Portion of the Site of Russell City, map filed of record in the office of the Recorder of Alameda Co, lots 4 and 5, blk 10 .... 2 30

88970 William Mohring — Partition Map of Leonard Stone Estate, map filed of record in the office of the Recorder of Alameda Co, tract of land bounded n by ld of A M Vallejo, e by ld of Central Pacific Railroad Co, s by ld of Amelia S Crane, w by ld of Fritz and Henry Stenzel, contg 4 acres, imps and poll tax 1911 ..... 4 50

88985 Anna E Maynard — Russell City, map filed of record in the office of the Recorder of Alameda Co, lot 35, blk 12.. 84

89011 Ghiorso Marco and Domenico Marengo—Pers prop 12 02

89013 J C Moore—In Edenville, map filed of record in the office of the Recorder of Alameda Co, lots 14, 15, 16 and 17 . 3 19

89013 J C Moore—In Edenville, map filed of record in the office of the Recorder of Alameda Co, lots 14, 15, 16 and 17 . 3 19

89016 Charles J Nielsen—Map No 2, a Portion of the Site of Russell City, map filed of record in the office of the Recorder of Alameda Co, lot 37, blk 28 84

Mc.

89022 R S McHenry—In Gansberger Tract map filed of record in the office of the Recorder of Alameda Co, lot 127 ..... 5 24

89030 George McDonald—Map No 1 Amended a Portion of the Site of Russell City, map filed of record in the office of the Recorder of Alameda Co, lot 2, blk 16 ..... 1 40

89031 George A McGuire—Map of Cherryland, map filed of record in the office of the Recorder of Alameda Co, lot 185 ..... 14 72

89050 A C McFarlane—In Bellevue Park, map filed of record in the office of the Recorder of Alameda Co, lots 1 and 2, blk 8..... 1 18

N.

89093 Newton Development Company — In Edenville, map filed of record in the office of the Recorder of Alameda Co, lots 29, 30 and 31 ..... 8 24

89095 Newton Development Company — In Edenville, map filed of record in the office of the Recorder of Alameda Co, lots 102 and 103 and imps 8 24

89100 Carl S Nelson—Castro Por of Rancho San Lorenzo, map filed of record in the office of the Recorder of Alameda Co, tract of ld bounded n by ld of Read, e by ld of Read and L Hansen s by ld of J Hansen, w by ld of Peterson, .50 acres 1 78

H

89103 Atlee F Hunt—Russell City, map filed of record in the office of the Recorder of Alameda Co, lots 17, 18 and 19, blk 19 ..... 8 20

89104 Mrs Kate F Hunt—Russell City, map filed of record in the office of the Recorder of Alameda Co, lot 16, blk 18 ..... 1 40

89117 Julian H Hudson—Tide Land, map filed of record in the office of the Recorder of Alameda Co, sec 1, twp 3 s, r 4 w, 640 acres 11 55

89117 Julian H Hudson—Tide Land, map filed of record in the office of the Recorder of Alameda Co, sec 6, twp 3 s, r 3 w, 640 acres 11 55

89117 Julian H Hudson—Tide Land, map filed of record in the office of the Recorder of Alameda Co, s ½ and nw ¼ of sec 7, twp 3 s, r 3 w, 480 acres 9 72

89117 Julian H Hudson—Tide Land, map filed of record in the office of the Recorder of Alameda Co, sec 18, twp 3 s, r 3 w, 640 acres 11 56

89117 Julian H Hudson—Tide Land, map filed of record in the office of the Recorder of Alameda Co, sec 12, twp 3 s, r 4 w, 640 acres 11 55

89128 Hayward Investment Company—Carroll Tract, map filed of record in the office of the Recorder of Alameda Co, lots 1 to 16 inc, blk A.. 5 72

89128 Hayward Investment Company—Carroll Tract, map filed of record in the office of the Recorder of Alameda Co, lots 17 to 33 inc, blk A.. 5 71

89159 Murdock Henry—Castro Por of Rancho San Lorenzo, map filed of record in the office of the Recorder of Alameda Co, pce of ld beg at nw cor of 213 8-10-acre tract of W H McKinnon, th ne 65-100 chs, ne 11 32-100 chs, nw 2 06-100 chs, s 13 80-100 chs to beg 1 10 acre 1 40

89174 William Harvey—Russell City, map filed of record in the office of the Recorder of Alameda Co, lots 13 and 16, blk 41 ..... 2 30

89181 Hayward Investment Company —Castro Por of Rancho San Lorenzo map filed of record in the office of the Recorder of Alameda Co, pce of ld beg at a pt on county rd No 248 at e cor of ld of Lee Farrett, th nw 12.57 chs, ne 1 39 chs, sw 5 06 chs, nw 10 50 chs, ne 18.52 chs, se 19.71 chs to county rd, sw to beg, 33.98 acres 41 49

89185 Laurilla M Hathaway—N ½ of Soto Por Rancho San Lorenzo, map filed of record in the office of the Recorder of Alameda Co, pce of ld beg at a pt on n line of right of way of Central Pacific Railroad where the w bd line of ld of Thomas Rose Martin intersects same, th ne 5.68 chs, ne 6.96 chs, nw 11 chs more or less to center of San Lorenzo creek, th w along said creek to n line of Central Pacific Railroad, th se 17.98 chs along sd line to beg, 15.2 acres and imps 60 31

89208 Hayward Investment Company—In Stanton Tract No 2, map filed of record in the office of the Recorder of Alameda Co, n por of lot 8, .105 acre 84

89232 M F Heilborn—Castro Por of Rancho San Lorenzo, map filed of record in the office of the Recorder of Alameda Co, tct of ld bd n by ld of Mrs Anna Tixeira, e by Dublin rd, s by ld of Davina, w by ld of Rasmussen and Garcia, contg 20 acres and imps 11 30

89240 D J Hall—Frac por of sw ¼ of sec 35, twp 1 s, r 2 w, 8 acres 2 30

I.

89264 F C Immel—Map No 1 Amended, a portion of the site of [illegible] record in the office of the Recorder of Alameda Co, lot 35, blk 19 ..... 1 40

89266 International Excavator Company—In Hayward City Tract, Amended Map, map filed of record in the office of the Recorder of Alameda Co, lots 1 to 6, blk 6 and imps 84 63

89266 International Excavator Company—Pers prop 20 42

89266 International Excavator Company—In Hayward City Tract, Amended Map, map filed of record in the office of the Recorder of Alameda Co, lot 21, blk 10 and imps 2 18

90136 Edward C Thomas—Map No. 1 Amended a portion of the site of Russell City, map filed of record in the office of the Recorder of Alameda Co, lot 4, blk 6 ..... 1 40

U.

90151 Union Water Company of California—Pce of ld bg at a pt of intersection of n w line of County Road No. 1007 with s w line of South Pacific Coast Railroad, th n w 8 02-100 chains s w 9 chains parallel with County Road No. 1007, por of Tide Land Survey No. 120, contg 6.8 acres..13 78

90151 Union Water Company of California, pce of ld beg at a pt of intersection of n w line of County Road No. 1007 and e line of land of Swamp and Overflow Survey No. 224, th s 5 94-100 chains e to w line of survey No. 120 s to s line of survey No. 120 produced th e 21 29-100 chains n w 22 87-100 chains s w 10 32-100 chains n to n line of County Road No. 1007, s w 7 85-100 chains to beg, being portion of Tide Land Survey No. 120 and No. 80, portion of Sec 14, T 3 S R 3 w, contg 38 703 acres and imps 64 96

90152 Union Water Company (a corporation)—Salt Marsh and Tide Land Survey No. 322, map filed of record in the office of the Recorder of Alameda Co, contg 16 21 acres . 8 09

90153 Union Water Company (a corporation)—Salt Marsh and Tide Land Survey No. 91, map filed of record in the office of the Recorder of Alameda Co, contg 58.25 acres. 27 99

90158 Union Water Company (a [illegible] and Tide Land Survey 304, map filed of record in the [illegible] Alameda Co, contg 50 acres 24 20

V.

90171 Manuel S Victorino—nw ¼ of sec 16, twp 3 s, r 1 w, contg 160 acres, and s ½ of sec 9, twp 3 s, r 1 w, contg 320 acres and imps 27 05

W

90211 F J Woodward Company—In Gansberger Tract, map filed of record in the office of the Recorder of Alameda Co, lot 72 ..... 5 24

90214 F J Woodward Company—In Gansberger Tract, map filed of record in the office of the Recorder of Alameda Co, lot 114 ..... 2 18

90219 F J Woodward Company—In Gansberger Tract, map filed of record in the office of the Recorder of Alameda Co, lot 148 ..... 2 18

90239 Bessie J Wood—Map No 1 Amended a Portion of the Site of Russell City, map filed of record in the office of the Recorder of Alameda Co, lot 19, blk 16 ..... 1 40

90246 Hattie Wolff—Map of Russell City No 1, map filed of record in the office of the Recorder of Alameda Co, lot 16, blk 2 ..... 1 40

90285 Vouchief Wehe—Oak View Tract, map filed of record in the office of the Recorder of Alameda Co, lots 9 and 10 5 59

90302 Nellie M Russell—Map No 1 Amended a Portion of the Site of Russell City, map filed of record in the office of the Recorder of Alameda Co, lots 7 and 8, blk 12 ..... 1 94

90320 Ida White—Map No 1 Amended a Portion of the Site of Russell City, map filed of record in the office of the Recorder of Alameda Co, lot 15, blk 16 .....1 40

90337 Helen Ware—Oak View Tract, map filed of record in the office of the Recorder of Alameda Co, lots 23 and 32 ..... 5 59

90342 Joaquin Oliveira—Map No 1 Amended a Portion of the Site of Russell City, map filed of record in the office of the Recorder of Alameda Co, lots 1, 2 and 3, blk 12.. 1 51

IN MURRAY TOWNSHIP.

A.

90514 Frank Altamarano—In Rancho El Valle de San Jose, map filed of record in the office of the Recorder of Alameda Co, tract of land bounded n by land of M Altamorano, e by Olivelra ave, s by land of Schaffer, w by land of M Altamorano, contg 1 acre and imps 3 99

90514 Frank Altamarano—Pers Prop 1 68

Albert A and Lillian F Atkinson, sw ¼ of sec 32, twp 4 s, r 3 e, contg 160 acres and imps 12 51

Tract, map filed of record in the office of the Recorder of Alameda Co, tract of land bounded n by private road, e by Rincon ave, s by ld of McKeever, and w by ld of Mason, contg 5 acres 6 05

B.

90529 F F Baldwin—se ¼ of ne ¼ and ne ¼ of nw ¼ and n ½ of ne ¼ of sec 20, twp 5 s, r 4 e, contg 160 acres.. 8 82

90536 John Burke—nw ¼ of sec 4, twp 5 s, r 2 e, contg 160 acres and imps 3 86

90537 F W Bridge—Beg 880 ft n of center line of County Road No. 1538, 1080 ft e of the center of County Road No 1546, th w 220 ft more or less, sw 250 ft s to n line of Rancho Las Positas, e 440 ft more or less, n to beg, por of n ½ of se ¼ of sec 35, twp 2 s, r 2 e, contg 2.25 acres 84

90539 Fred W Bridge—In Rancho Los Positas, map filed of record in the office of the Recorder of Alameda Co, tract of ld bounded n by Central Pacific Railroad, e by V Hatch, Western Pacific Railroad Company, s by ld of Bridge and w by ld of Bridge, except 5 acres to Kings and 10 acres to Peters, portion of lot J, contg [illegible] and imps 69 05

90540 Euphrasia Barthe—In Rancho El Valle de San Jose, map filed of record in the office of the Recorder of Alameda Co, beg 206 ft n of s line of plot F and 17 68 chains e of w line of n ½ chains by w 300 ft portion of lot 26, contg 6.74 acres and imps.. 13 44

90560 Fred W Bridge—In Rancho Los Positas, map filed of record in the office of the Recorder of Alameda Co, tract of land bounded n by Rancho Las Positas, e by Owens, s by land of Owens, se by Southern Pacific Railroad [illegible] nw by County Road No 818, except 15 acres to Picitte, 7½ acres to Brainbugh, 10 acres to Williams, 5 acres to Richerdolf, portion of lots J-18 contg 359 50 acres and imps 187 15

90562 C D Bergerson—se ¼ of sec 8, twp 5 s, r 3 e, contg 160 acres 6 05

[illegible] 63 07

Positas, map filed of record in the office of the Recorder of Alameda Co, pce of ld beg on nw line County Road No 1538, 1000 ft ne of center County Road No 1546, n to n line of plot J, e to County Road No 1538, sw to beg, portion of lot J, contg 15 22 acres, also pce of ld beg e line County Road No 1546, 220 ft n of center of County Road No 1538, ne to n line plot J W to center County Road No 1546, s to beg, portion of lot J, contg

plot J lying nw of County Road 1538 and, w of County Road No 1548, except 8 acres assessed to S E Hubbart and 2½ acres to John McCartan, portion of lot J, [illegible] at a pt on the n line of county road 1515 679.23 ft e from Livermore town line, th n 174.9 ft, e 50 ft, s 174 9-10 ft, w 50 ft to beg, por of sec 3, T 3s, R 3 e.. 1 42

of record in the office of the Recorder of Alameda Co, lot 10, blk 7 ..... 1 40

90731 W B Thomas—To Hayward City Tract—Amended Map, map filed of record in the office of the Recorder of Alameda Co, lot 21, blk 10 and imps 2 18

90136 Edward C Thomas—Map No. 1 Amended a portion of the site of Russell City, map filed of record in the office of the Recorder of Alameda Co, lot 4, blk 6 ..... 1 40

U.

90151 Union Water Company of California—Pce of ld beg at a pt of intersection of n w line of County Road No. 1007 with s w line of South Pacific Coast Railroad, th n w 8 02-100 chains s w 9 chains parallel with County Road No. 1007, por of Tide Land Survey No. 120, contg 6.8 acres..13 78

90151 Union Water Company of California, pce of ld beg at a pt of intersection of n w line of County Road No. 1007 and e line of land of Swamp and Overflow Survey No. 224, th s 5 94-100 chains e to w line of survey No. 120 s to s line of survey No. 120 produced th e 21 29-100 chains n w 22 87-100 chains s w 10 32-100 chains n to n line of County Road No. 1007, s w 7 85-100 chains to beg, being portion of Tide Land Survey No. 120 and No. 80, portion of Sec 14, T 3 S R 3 w, contg 38 703 acres and imps 64 96

90152 Union Water Company (a corporation)—Salt Marsh and Tide Land Survey No. 322, map filed of record in the office of the Recorder of Alameda Co, contg 16 21 acres . 8 09

90153 Union Water Company (a corporation)—Salt Marsh and Tide Land Survey No. 91, map filed of record in the office of the Recorder of Alameda Co, contg 58.25 acres. 27 99

90158 Union Water Company (a [illegible] and Tide Land Survey 304, map filed of record in the [illegible] Alameda Co, contg 50 acres 24 20

V.

90171 Manuel S Victorino—nw ¼ of sec 16, twp 3 s, r 1 w, contg 160 acres, and s ½ of sec 9, twp 3 s, r 1 w, contg 320 acres and imps 27 05

W

90211 F J Woodward Company—In Gansberger Tract, map filed of record in the office of the Recorder of Alameda Co, lot 72 ..... 5 24

90214 F J Woodward Company—In Gansberger Tract, map filed of record in the office of the Recorder of Alameda Co, lot 114 ..... 2 18

90219 F J Woodward Company—In Gansberger Tract, map filed of record in the office of the Recorder of Alameda Co, lot 148 ..... 2 18

90239 Bessie J Wood—Map No 1 Amended a Portion of the Site of Russell City, map filed of record in the office of the Recorder of Alameda Co, lot 19, blk 16 ..... 1 40

90246 Hattie Wolff—Map of Russell City No 1, map filed of record in the office of the Recorder of Alameda Co, lot 16, blk 2 ..... 1 40

90285 Vouchief Wehe—Oak View Tract, map filed of record in the office of the Recorder of Alameda Co, lots 9 and 10 5 59

90302 Nellie M Russell—Map No 1 Amended a Portion of the Site of Russell City, map filed of record in the office of the Recorder of Alameda Co, lots 7 and 8, blk 12 ..... 1 94

90320 Ida White—Map No 1 Amended a Portion of the Site of Russell City, map filed of record in the office of the Recorder of Alameda Co, lot 15, blk 16 .....1 40

90337 Helen Ware—Oak View Tract, map filed of record in the office of the Recorder of Alameda Co, lots 23 and 32 ..... 5 59

90342 Joaquin Oliveira—Map No 1 Amended a Portion of the Site of Russell City, map filed of record in the office of the Recorder of Alameda Co, lots 1, 2 and 3, blk 12.. 1 51

IN MURRAY TOWNSHIP.

A.

90514 Frank Altamarano—In Rancho El Valle de San Jose, map filed of record in the office of the Recorder of Alameda Co, tract of land bounded n by land of M Altamorano, e by Olivelra ave, s by land of Schaffer, w by land of M Altamorano, contg 1 acre and imps 3 99

90514 Frank Altamarano—Pers Prop 1 68

Albert A and Lillian F Atkinson, sw ¼ of sec 32, twp 4 s, r 3 e, contg 160 acres and imps 12 51

Tract, map filed of record in the office of the Recorder of Alameda Co, tract of land bounded n by private road, e by Rincon ave, s by ld of McKeever, and w by ld of Mason, contg 5 acres 6 05

B.

90529 F F Baldwin—se ¼ of ne ¼ and ne ¼ of nw ¼ and n ½ of ne ¼ of sec 20, twp 5 s, r 4 e, contg 160 acres.. 8 82

90536 John Burke—nw ¼ of sec 4, twp 5 s, r 2 e, contg 160 acres and imps 3 86

90537 F W Bridge—Beg 880 ft n of center line of County Road No. 1538, 1080 ft e of the center of County Road No 1546, th w 220 ft more or less, sw 250 ft s to n line of Rancho Las Positas, e 440 ft more or less, n to beg, por of n ½ of se ¼ of sec 35, twp 2 s, r 2 e, contg 2.25 acres 84

90539 Fred W Bridge—In Rancho Los Positas, map filed of record in the office of the Recorder of Alameda Co, tract of ld bounded n by Central Pacific Railroad, e by V Hatch, Western Pacific Railroad Company, s by ld of Bridge and w by ld of Bridge, except 5 acres to Kings and 10 acres to Peters, portion of lot J, contg [illegible] and imps 69 05

90540 Euphrasia Barthe—In Rancho El Valle de San Jose, map filed of record in the office of the Recorder of Alameda Co, beg 206 ft n of s line of plot F and 17 68 chains e of w line of n ½ chains by w 300 ft portion of lot 26, contg 6.74 acres and imps.. 13 44

90560 Fred W Bridge—In Rancho Los Positas, map filed of record in the office of the Recorder of Alameda Co, tract of land bounded n by Rancho Las Positas, e by Owens, s by land of Owens, se by Southern Pacific Railroad [illegible] nw by County Road No 818, except 15 acres to Picitte, 7½ acres to Brainbugh, 10 acres to Williams, 5 acres to Richerdolf, portion of lots J-18 contg 359 50 acres and imps 187 15

90562 C D Bergerson—se ¼ of sec 8, twp 5 s, r 3 e, contg 160 acres 6 05

[illegible] 63 07

Positas, map filed of record in the office of the Recorder of Alameda Co, pce of ld beg on nw line County Road No 1538, 1000 ft ne of center County Road No 1546, n to n line of plot J, e to County Road No 1538, sw to beg, portion of lot J, contg 15 22 acres, also pce of ld beg e line County Road No 1546, 220 ft n of center of County Road No 1538, ne to n line plot J W to center County Road No 1546, s to beg, portion of lot J, contg

plot J lying nw of County Road 1538 and, w of County Road No 1548, except 8 acres assessed to S E Hubbart and 2½ acres to John McCartan, portion of lot J, [illegible] at a pt on the n line of county road 1515 679.23 ft e from Livermore town line, th n 174.9 ft, e 50 ft, s 174 9-10 ft, w 50 ft to beg, por of sec 3, T 3s, R 3 e.. 1 42

contg 54.67 acres 15 90

C.

90609 R Christofferson—ne ¼ of sec 6, twp 4 s, r 4 e, contg [illegible] acres 6 54

90632 Mary Ives Crocker and Kate Dillon Winship—n ½ of sec 23, twp 5 s, r 3 e, contg 320 acres 24 53

90639 Willis G Clark—s ½ and e ½ of se ¼ of ne ¼ of sec 4, twp 5 s, r 3 e, contg 340 acres 13 44

90647 J W Clark and J K Warner —In Rancho El Valle de San Jose, map filed of record in the office of the Recorder of Alameda Co, tract of land bounded n by land of Lange and Slotwinski, e by land of plot 23, s by land of Walleleven and County Road 2480, w by land of Gyral and Lilienthal, contg 66.26 acres 19 99

90647 J W Clark and J K Warner —In Rancho El Valle de San Jose, map filed of record in the office of the Recorder of Alameda Co, tract of land bounded n by land of Hohn, e by land of Slotwinski, s by land of Lange and Lilienthal, w by County Road No 2041, contg 16.32 acres 5 20

D

90661 Estate of Ellen Desmond—nw ¼ of sec 22, twp 2 s, r 3 e, contg 160 acres and imps 12 41

F.

90703 Tommaso Fanucchi—w 20 acres of se ¼ of the se ¼ of sec 21, twp 2 s, r 2 e, contg 20 acres and imps... 12 52

90707 Tommaso Fanucchi — Pers Prop 2 44

G.

90783 C G Gould—W ½ of ne ¼ of sec 16, T 5 s, R 3 e, contg 80 acres 5 12

J Deibel—S ½ of sw ¼ of sec 20, T 4 s, R 4 e, contg 160 acres and imps 6 05

H.

90765 Ricardo Higuera—In Rancho El Valle de San Jose, map filed of record in the office of the Recorder of Alameda Co, tract of land bounded n by College ave, e by land of Annie Tierney, s by land of R Burke, w by land of M A Burk, contg 1 acre and imps 4 20

90770 John William Hearst—Lot 2 of sw ¼ and n ½ of lot 1 of sw ¼ of and e ½ of nw ¼ and nw ¼ of nw ¼ of sec 30, T 4 s, R 4 e, contg 274.58 acres 12 51

90771 John W Hearst—Sw ¼ of nw ¼ (s ½ lot 2) sec 30, T 4 s, R 4 e, contg 40 acres.... 2 35

90785 John W Hampton—e ½ of sw ¼ of sec 22, T 4 s, R 3 e, contg 80 acres 2 35

K.

90804 E E Keyes—Ne ¼ of sec 30, T 4 s, R 4 e, contg 160 acres and imps 8 19

L.

90838 George F Lyon—N ½ of se ¼,

sec 4, twp 3 s, r 1 w..... $ 71
E.
93126 Manuel S Escobar—Map of
filed of record in the office of the Recorder of Alameda Co, pce of ld beg at the sw cor of ld of Manuel V Santos, th w 76 chs, th n 14.05 chs, th e 1.1 chs, th s 14.20 chs to pt of beg, por of lot 4, contg 1 acre and imps..... 6 22
H.
93176 A C Hinz Estate Company—In Rancho El Valle de San Jose, map filed of record in the office of the Recorder of Alameda co, pce of ld beg at pt 11.19 chs e fm se cor of ld of E H Frick, th e 33.90 chs, th n 6.73 chs, th w 2.24 chs, th nw 9.47 chs, w 24.38 chs, s 7.57 chs, se 2.75 chs, th s 2.15 chs to beg, contg 38.26 acres 10 30
93190 Eliza E Hayes—In Batchelder Rancho, map filed of record in the office of the Recorder of Alameda Co, lots 39 and 40 and imps..... 10 92
K.
93206 Bridget J. King—N ½ of n e ¼ and s e ¼ of n e ¼ and fractional n ¼ of s e ¼ and n e ¼ of the n w ¼ of Sec 12, T 4 S R 1 w, contg 208 44 acres and imps 11 29
M.
93281 Shoolner Mossa and Joshua A. B. Ezra—In Batchelder Rancho, map filed of record in the office of the Recorder of Alameda Co, pce of ld beg at the intersection of the n line of Western Pacific right of way with east line of Butt-
[illegible] deg e 1.40 chs n 55 deg e 150 chs n 34 deg e 1.96 chs s 84½ deg e 1.27 chs n 67½ deg e 94-100 chs n 50½ deg e 93-100 chs n 14¼ deg e 52 chs, n 49¼ deg e .68 chs n 84½ deg e .70 chs n 60½ deg e 2 chs s 85 deg e 1.15 chs n 47¼ deg e 2 chs s 83 deg e .73 chs, s 20¼ deg e 8.5 chs s 75¾ deg w 6.98 chs s 70½ deg w 3 chs s 64½ deg w 2.5 chs s 52 deg w 2.60 chs s 59½ deg w 3.5 chs to pt of beg, contg 11.55 acres and imps 31.75
93281 Schoolner Mossa and Joshua A. B. Ezra—Pers Prop 2 05
N.
93286 Carmine Najar—s w ¼ of Sec 12, T 5 S R 2 e contg 160 acres and imps 9 08
T.
93411 Hans Therkelson—In Rancho Santa Rita, map filed of record in the office of the Recorder of Alameda Co, pce of 13 beg at the n e cor of land of E H. Green, th n w 3.91-100 chs w 6.42-100 chs s 13 8-100 chs e 7 24-100 chs to pt of beg, contg 2.674 acres and imps 2 52
93420 W Tibbals—In Hardin Estate Sub-div Portion of Plot 40 in Rancho El Valle de San Jose, map filed of record in the office of the Recorder of Alameda Co, lot 4, contg 18.-533 acres and imps 19 30
93425 Hans Therkelson—Map of Property of Elizabeth Dougherty, map filed of record in the office of the Recorder of Alameda Co, tract of land bounded n by land of J. J. Hansen, e by land of J Bonde, s by County Road, w by land of C Remers, portion of lot Q, contg 6.56 acres and imps 3 86
W.
93449 E. M. Wheaton—[illegible] of the s w ¼ and s e ¼ of the s w ¼ Sec 14 T 3 S R 1 W, contg 120 acres and imps 10 92
IN WASHINGTON TOWNSHIP.
A.
93762 Edward Ames—Miller Addition to Newark, map filed of record in the office of the Recorder of Alameda Co, lot 9, blk U 1 28
93775 Joseph M Anderson—Mowry and Miller Addition to Newark, map filed of record in the office of the Recorder of Alameda Co, lot 5, blk 11. 1 28
93521 F H Albert—Mowry Addition to Newark, map filed of record in the office of the Recorder of Alameda Co, lot 12, blk L 1 28
93816 Mrs. Ada M. Aymar—Mowry and Miller Addition to Newark, map filed of record in the office of the Recorder of Alameda Co, lot 16, blk 9 .. 1 28
93841 Henry F. Aherns—Mowry Addition to Newark, map filed of record in the office of the Recorder of Alameda Co, lot 5, blk C 1 28
93843 George T. Algeo—Mowry and Miller Addition to Newark, map filed of record in the office of the Recorder of Alameda Co, lot 3, blk 9 ..... 1 28
93863 Minnie S. Abrams—Mowry and Miller Addition to Newark, map filed of record in the office of the Recorder of Alameda Co, lot 7, blk 5 87
[illegible] dition to Newark, map filed of record in the office of the Recorder of Alameda Co, lot 14, blk M 1 28
B.
93925 E. J. Brisco—Ex Mission Lands Survey No. 2, map filed of record in the office of the Recorder of Alameda Co, pce of ld beg at a pt on w line of Vallejo st 204½ ft n from Washington st, th n 50 ft by 160 ft deep w and imps 7 38
93933 Thomas W. Betles—Mowry Addition to Newark, map filed of record in the office of the Recorder of Alameda Co, lot 18, blk D 1 28
93960 F. T. Billings—Millar Addition to Newark, map filed of record in the office of the Recorder of Alameda Co, lot 2, blk E 1 28
93966 Simon Bachman — In Rogan Rancho, map filed of record in the office of the Recorder of Alameda Co, n fractional portion of Lots 11 and 12 and s ½ of lots 9 and 10, contg 29 07 acres 19 13
93993 Samuel Briscoe—Mowry and Miller Addition to Newark, map filed of record in the office of the Recorder of Alameda Co, lot 6, blk 7 .... 1 28
93996 Massa G. Bianchi—Mowry Addition to Newark, map filed of record in the office of the Recorder of Alameda Co, lot 22, blk J 1 28
94000 Harry Brandenburg — Mowry Addition to Newark, map filed of record in the office of the Recorder of Alameda Co, lot 13, blk D 1 28
94024 Lavinia Baldwin—Map in Partition of Estate of William Tyson, map filed of record in the office of the Recorder of Alameda Co, tract of ld beg at the most e cor of lot 5, th s w 2.63 chs, th n w 3.74 chs, th n e 2.69 chs, th s e 2.90 chs to beg, contg 1.02 acres and imps 8 96
94038 Mary J. Bowles—Mowry and Miller Addition to Newark, map filed of record in the office of the Recorder of Alameda Co, lot 11, blk 6 .... 1 28
94052 Carl C Berendsen—Mowry and Miller Addition to Newark, map filed of record in the office of the Recorder of Alameda Co, lot 4, blk 16 .... 1 28
94053 Ida C J Barker—Mowry and Miller Addition to Newark, map filed of record in the office of the Recorder of Alameda Co, lot 7, blk 11.. 1 28
94055 John W Boyd—Mowry and Miller Addition to Newark, map filed of record in the office of the Recorder of Alameda Co, lot 18, blk 8.. 1 28
94060 Henry H Brandt, Mowry and Miller Addition to Newark, map filed of record in the office of the Recorder of Alameda Co, lot 25, blk 6.. 1 28
94069 Eleanor M Bassett—Amended Plan of Decoto, map filed of
Recorder of Alameda Co, lot 15, blk 97 ..... 1 28
94091 Charles T. Bahan—Mowry and Miller Addition to Newark, map filed of record in the office of the Recorder of Alameda Co, lot 12, blk 15.. 1 28
94096 F D Burr Company—Town of Newark, map filed of record in the office of the Recorder of Alameda Co, lots 1, 4 and
[illegible] ..... [illegible]
94098 F D Burr Company—Town of Newark, map filed of record in the office of the Recorder of Alameda Co, lots 25 and 26, blk 13 ..... 1 89
94087 Frank W Blackman—Mowry Addition to Newark, map filed of record in the office of the Recorder of Alameda Co, lot 12, blk J 1 28
94094 Emma Buckley—Mowry Addition to Newark, map filed of record in the office of the Recorder of Alameda Co, lot 1, blk R 1 28
94105 John G Branco—Town of Newark and Villa Lots and and Farms in Vicinity, map filed of record in the office of the Recorder of Alameda Co, contg 1 acre and imps 5 94
94112 Peter T Buzzetti—Mowry Addition to Newark, map filed of record in the office of the Recorder of Alameda Co, lot 12, blk T 1 28
94114 James O Banks—Mowry Addition to Newark, map filed of record in the office of the Recorder of Alameda Co, lot 6, blk P 1 28
94116 Earl A Bagby—Mowry Addition to Newark, map filed of record in the office of the Recorder of Alameda Co, lot 11, blk F 1 28
94117 Frank J Beaty—Miller Addition to Newark, map filed of record in the office of the Recorder of Alameda Co, lot 14, blk R 1 28
C.
94122 Peter Christian—Mowry Addition to Newark, map filed of record in the office of the Recorder of Alameda Co, lot 11, blk G 1 28
94127 Clarence A Chamberlain—Martin Addition to Newark, map filed of record in the office of the Recorder of Alameda Co, lot 24, blk 11 1 28
94137 Michael Connors—In Town of Newark, map filed of record in the office of the Recorder of Alameda Co, lots 12, 13 and 14, blk 6 and imps.. 3 76
94142 May Alice Connors—In Town
cord in the office of the Recorder of Alameda Co, lot [illegible] 1 28
94150 California Pressed Brick Company—In Lot No 2 Rankin Ranch, map filed of record in the office of the Recorder of Alameda Co, pce of ld beg at a pt on s line of private road at most sw cor of land of Kate Burke, th sw 200 ft, se 916 ft, the ne 500 5-10 ft, nw 1415 ft to s line of above private road, th along private road sw 150 1-10 ft, sw 128 3-10 ft, se 84 5-10 ft, se 174 3-10 ft to pt of beg (less 1 4-100 acres in sw cor to Western Pacific Railroad Company), contg 11.18 acres 24 74
94162 George P Cooper—Mowry Addition to Newark, map filed of record in the office of the Recorder of Alameda Co, lot 16, blk D 1 28
94194 T N Carter, F M Carter, L E Carter, M G Carter—Ex-Mission Lands Survey No 160-162, map filed of record in the office of the Recorder of Alameda Co, tract of land beg at a pt on center line of county road No 1697 at nw cor of land of A B Montrose, th se 83 2-100 chains, sw 12 58-100 chains, se 26 55-100 chains, sw 6 20-100 chains, sw 19 29-100 chains, ne 14 chains, nw 19 21-100 chains, ne 9 68-100 chains, nw 4 20-100 chains, nw 62 94-100 chains, ne 20 20-100 chains, nw 20 41-100 chains, ne 18 95-100 chains to beg, being all of surveys No 160 and 162, contg 375.48 acres and imps 175 88
94200 California Pressed Brick Company—In Lot No 2, Rankin Ranch, map filed of record in the office of the Recorder of Alameda Co, pce of ld beg at a pt on the s line of private road at most n cor of S 93-100-acre tract of Western Pacific Railway Company se 925 ft, ne 741 ft, nw 316 ft, sw 741 ft to beg (less 4 59-100 acres to Western Pacific Railway Company), contg 11.12 acres and imps 211 19
94200 California Pressed Brick Company—Pers prop 197 30
94214 William M Campbell—Mowry and Miller Addition to Newark, map filed of record in the office of the Recorder of Alameda Co, lot 18, blk 18 1 28
94231 John F Connors—In Town of Newark (w of railroad), map filed of record in the office of the Recorder of Alameda Co, lot 10, blk 6 ..... 1 28
94249 Samuel A Crookshank—Mowry and Miller Addition to Newark, map filed of record in the office of the Recorder of Alameda Co, lot [illegible] ..... [illegible]
94268 Elizabeth M Campbell—Mowry and Miller Addition to Newark, map filed of record in the office of the Recorder of Alameda Co, lot 18, blk 9 ..... 1 28
94273 William Coyne—Mowry Addition to Newark, map filed of record in the office of the Recorder of Alameda Co, lot 16, blk A 1 28
94278 California Pressed Brick Company, in lot No 2, Rankin Ranch, map filed of record in the office of the Recorder of Alameda Co, pce of ld beg at a point on s line of Orchard Road at most n cor of 11 18-100 acre tract of California Pressed Brick Company, formerly owned by Nelson M Decker, th se 1415 ft, ne 1017 5-10 ft, nw 54 ft, nw 342 9-10 ft, nw 183 1-10 ft, nw 254 6-10 ft, nw 161 4-10 ft, nw 147 6-10 ft, nw 219 5-10 ft, nw 95 ft, nw 168 1-10 ft, nw 230 6-10 ft, sw 301 1-10 ft, th sw 64 ft to point of beg, contg 29.58 acres 80 83
94294 J B Coleman and I Salsman—In Town of Newark (west of railroad), map filed of record in the office of the Recorder of Alameda Co, lots 20 to 25 inc, blk 3.... 8 76
94297 Congregational Church Building Society—In Mission San Jose, map filed of record in the office of the Recorder of Alameda Co, lot 2, blk C and imps 2 83
94326 Martha M Cushing—Millar Addition to Newark, map filed of record in the office of the Recorder of Alameda Co, lot 7, blk J..... 1 28
94328 H D Curtis—Mowry Addition to Newark, map filed of record in the office of the Recorder of Alameda Co, lot 15, blk G 1 28
94335 John B Coleman—In Town of Newark (west of railroad), map filed of record in the office of the Recorder of Alameda Co, lot 1 to 26, blk 27 ..... 8 11
94335 John B Coleman—In Town of Newark (west of railroad), map filed of record in the office of the Recorder of Alameda Co, blk 49 ..... 8 11
94335 John B Coleman—In Town of Newark (west of railroad), map filed of record in the office of the Recorder of
[illegible] ..... [illegible]
94335 John B Coleman—In Town of Newark (west of railroad), map filed of record in the office of the Recorder of Alameda Co, blk 52 ..... 16 81
94335 John B Coleman—In Town of Newark (west of railroad), map filed of record in the office of the Recorder of Alameda Co, blk 148 ..... 2 40
94335 John B Coleman—In Town of Newark (west of railroad), map filed of record in the office of the Recorder of Alameda Co, blk 149 ..... 6 20
94335 John B Coleman—In Town of Newark (west of railroad), map filed of record in the office of the Recorder of Alameda Co, lots [illegible] ..... [illegible]
94335 John B Coleman—In Town of Newark (west of railroad), map filed of record in the office of the Recorder of Alameda Co, blk 151 ..... 6 87
94335 John B Coleman—In Town of Newark (west of railroad), map filed of record in the office of the Recorder of Alameda Co, lots 1, 4 and 5, blk 4.. 1 28
94335 John B Coleman—In Town of Newark (west of railroad), map filed of record in the office of the Recorder of Alameda Co, blk 153..... 5 57
94335 John B Coleman—In Town of Newark (west of railroad), map filed of record in the office of the Recorder of Alameda Co, blk 153..... 5 57
94335 John B Coleman—In Town of Newark (west of railroad), map filed of record in the office of the Recorder of Alameda Co, blk 154..... 5 57
94335 John B Coleman—In Town of Newark (west of railroad), map filed of record in the office of the Recorder of Alameda Co, blk 155..... 5 57
94335 John B Coleman—In Town of Newark (west of railroad), map filed of record in the office of the Recorder of Alameda Co, blk 160..... 5 57
94335 John B Coleman—In Town of Newark (west of railroad), map filed of record in the office of the Recorder of Alameda Co, blk 161..... 5 57
94335 John B Coleman—In Town of Newark (west of railroad), map filed of record in the office of the Recorder of Alameda Co, blk 162..... 5 57
94335 John B Coleman—In Town of Newark (west of railroad), map filed of record in the office of the Recorder of Alameda Co, blk 163 ..... 5 57
94335 John B Coleman—In Town of Newark (west of railroad), map filed of record in the office of the Recorder of Alameda Co, blk 164 ..... 5 57
94335 John B Coleman—In Town of Newark (west of railroad), map filed of record in the
Alameda Co, blk 227 ..... 8 11
D.
94337 Barbara H Davis—Mowry Addition to Newark, map filed of record in the office of the Recorder of Alameda Co, lot 6, blk L 1 28
94365 John Donovan—Millar Addition to Newark, map filed of record in the office of the Recorder of Alameda Co, lot 8, blk U 1 28
94367 G F Davis—Amended Plan of Decoto, map filed of record in the office of the Recorder of Alameda Co, lots 11 and 12, blk 103 ..... 2 83
94373 Fred F Darling—Mowry and Miller Addition to Newark, map filed of record in the office of the Recorder of Alameda Co, lot 11, blk 17.. 1 28
94378 M E Dougherty—Mowry and Miller Addition to Newark, map filed of record in the office of the Recorder of Alameda Co, lot 17, blk 9.. 1 28
94392 Gustavas Dorn—Mowry and Miller Addition to Newark, map filed of record in the office of the Recorder of Alameda Co, lot 26, blk 9. 1 28
94399 John Dutra—In Town of Newark, map filed of record in the office of the Recorder of Alameda Co, lot 1, blk 178 and imps 3 81
94399 John Dutra—In Town of Newark map filed of record in the office of the Recorder of Alameda Co, lot 2, blk 178 and imps 5 21
94415 C H Dudong—Mowry Addition to Newark, map filed of record in the office of the Recorder of Alameda Co, lots 1 to 4, blk 6..... 4 38
94416 John Demes—In Town of Newark (east of railroad), map filed of record in the office of the Recorder of Alameda Co, lot 13, blk 4.. 1 28
94420 Nelson M Decker—Map No 1 Ellsworth Subdivision to Niles, map filed of record in the office of the Recorder of Alameda Co, lot 7 ..... 5 17
94431 John Dutra—In J L Haley Tract, map filed of record in the office of the Recorder of Alameda Co, pce of ld beg at intersection of sw line of South Pacific Coast Railroad right of way with nw line of county road, Centerville to Jarvis Landing, nw 12 24-100 chains, sw 10 2-100 chains, se 12 43-100 chains, ne 8 54-100 chains to beg, contg 11 44-100 acres and imps 14 27
94446 A E Doney—Mowry Addition to Newark, map filed of record in the office of the Recorder of Alameda Co, lot 3, blk B 1 28
94461 W G Donovan—Pce of ld beg at the sw cor of land of William M Price, th s 25 ft by 100 ft deep, e portion of sec 28, twp 5 s, r 1 w, and
[illegible] ..... [illegible]
94489 Richard F and Margaret Driscoll—Ex Mission Lands Survey No 23, map filed of record in the office of the Recorder of Alameda Co, tract of land bounded n by Mission Creek, e by land of M V Pereira et al, s by land of J Chadbourne, w by County Road Niles to Irvington, contg 105.30 acres and imps 253 90
E.
94514 Hyrum S Evans—Mowry and Miller Addition to Newark, map filed of record in the office of the Recorder of Alameda Co, lot 2, blk 15.. 1 28
94541 F R Eaton—In Town of Newark, map filed of record in the office of the Recorder of Alameda Co, lot 10, blk 13 ..... 1 28
94542 Frank L Ely—In Town of Newark, map filed of record in the office of the Recorder of Alameda Co, lots 17 to 20 inc, blk 177 and imps.... 8 41
94544 A Emery—Amended Plan of Decoto, map filed of record in the office of the Recorder of Alameda Co, lot 2, blk 70 1 28
94545 Ida M Eastman—Mowry Addition to Newark, map filed of record in the office of the Recorder of Alameda Co, lot 19, blk N 1 28
F.
94589 George W Freemyers—Martin Addition to Newark, map filed of record in the office of the Recorder of Alameda Co, lot 18, blk 10 ..... 1 28
94604 W H Ford—In Ford Tract, map filed of record in the office of the Recorder of Alameda Co, lot 34, poll tax 1911 ..... 4 50
94656 Ellen M French—Sub of Property of A N Towne, map filed of record in the office of the Recorder of Alameda Co, n ½ of lot 1, contg 9 93 acres and imps.. 4 48
94662 Alexander Flintof — Mowry and Miller Addition to Newark, map filed of record in the office of the Recorder of Alameda Co, lot 23, blk 11 ..... 1 28
94682 James D Fleming—Amended Plan of Decoto, map filed of record in the office of the Recorder of Alameda Co, lots 13 and 14, blk 35.. 2 83
94682 James D Fleming—Amended Plan of Decoto, map filed of
[illegible] ..... [illegible]
94688 James H Frew—Mowry and Millar Addition to Newark, map filed of record in the office of the Recorder of Alameda Co, lot 21, blk 18 ..... 1 28
94691 Mathew J Flynn—Mowry Addition to Newark, map filed of record in the office of the Recorder of Alameda Co, lot 4, blk K 1 28
G.
94697 Frank and Mary Geisser—Amended Plan of Decoto, map filed of
[illegible] ..... [illegible]
94701 Charles Grigsby—In Town of Newark, map filed of record in the office of the Recorder of Alameda Co, lot 11 and s ½ of lot 10, blk
241 ..... 3 83
94713 B Ginsberg—Mowry Addition to Newark, map filed of
[illegible] ..... [illegible]
Recorder of Alameda Co, lot 12, blk K 87
94722 M S Gibson—Ne ¼ of ne ¼ of sec 34, T 3 s, R 1 w, contg 40 acres 5 33
94722 M S Gibson—W ½ of nw ¼ and s ½ of ne ¼ of nw ¼ and nw ¼ of ne ¼ of nw ¼ of sec 35, T 3 s, R 1 w, 110 acres and imps 17 97
94732 Clifford H Gibbons—Mowry Addition to Newark, map filed of record in the office of the Recorder of Alameda Co, lot 14, blk A 1 53
94777 Richard and Amanda Gelatt—Mowry Addition to Newark, map filed of record in the office of the Recorder of Alameda Co, lot 4, blk J 1 28
94778 Goad Land Company—Rankin Ranche, map filed of record in the office of the Recorder of Alameda Co, (except port to Western Pacific and J B Barnard), lot 3, contg 341 79 acres 47 13
94778 Goad Land Company—In Rankin Ranche, map filed of record in the office of the Recorder of Alameda Co, all (except port to J R Williams) of lot 4, contg 139 06 acres
Also in Rankin Ranche, map filed of record in the office of the Recorder of Alameda Co, all (except port to Vieux and Vargas) of lot 5, contg 35.11 acres, And in Rankin Ranche, map filed of record in the office of the Recorder of Alameda Co, lot 1, contg 52.99 acres and imps 61 10
94778 Goad Land Company — In Rankin Ranche, map filed of record in the office of the Recorder of Alameda Co, tract of land bounded ne by land of J B Bernard, se by land of Self, sw by land of California Pressed Brick Co, and Kate Burke, nw by land of Central Pacific Railroad, por of lot 2, contg 14.73 acres 6 10
94782 Thomas J Garagnolo—Mowry
[illegible] map filed of record in the office of the Recorder of Alameda Co, lot 2, blk I .. 1 28
94790 Walter J Grant—Amended Plan of Decoto, map filed of record in the office of the Recorder of Alameda Co, lot 11, blk 77..... 1 28
94795 William T George—Mowry Addition to Newark, map filed of record in the office of the Recorder of Alameda Co, lot 23, blk E 1 25
94819 Joseph Galli—In Town of Newark, map filed of record in the office of the Recorder of Alameda Co, lot 23 blk 239 ..... 2 83
94835 Guglierma Giullanilli—Mary E Mortimer's Addition to Niles, map filed of record in the office of the Recorder of Alameda Co, lots 23 and 24, blk B and imps..... 7 96
94841 C E Gilman—In Town of Newark (West), map filed of record in the office of the Recorder of Alameda Co, blk 217 ..... 4 48
94841 C E Gilman—Potrero de Los Cerritos, map filed of record in the office of the Recorder of Alameda Co, tract of land bounded n by ld of Newark Land and Quarry Co, e by Alviso creek, s by ld of C E Gilman (13-10 acre plot), w by ld of Newark Land and Quarry Company, contg 6.25 acres and imps 28 75
94841 C E Gilman—Potrero de Los Cerritos, map filed of record in the office of the Recorder of Alameda Co, tract of land bounded n by ld of Self (6¼ acre plot), e by ld of Swamp and Overflow Lands Survey No 73, s by Plot 2, Villa Lots (Town of Newark), w by ld of Cerritos Rancho, portions of S and O Survey No 164..... 5 57
94841 C E Gilman—Swamp and Overflow Lands, Survey No 73, map filed of record in the office of the Recorder of Alameda Co, tract of land bounded n and e by ld of R George, s by Plot 2 Villa Lots and w by Cerritos Rancho, and S and O Survey No. 164, contg 5.09 acres 3 03
94841 C E Gilman—Map showing the subdivision of a part of the Villa Lots of the Town of Newark, map filed of record in the office o of the Recorder of Alameda Co, (less 25 acres to Southern Pacific Railroad Company and 10 63.100 acres to Bert Martin) Plot Z, contg 603 93 acres 57 01
94841 C E Gilman—Map showing the Subdivision of a part of the Villa Lots of the Town of Newark, map filed of record in the office of the Recorder of Alameda Co, Plot 2, contg 294 acres and imps 43 25
94841 C E Gilman—Map showing the Subdivision of a part of the Villa Lots of the Town of Newark, map filed of record in the office of the Recorder of Alameda Co, pce of ld beg at a pt on the ne cor of Locust and George sts; th nw 670 ft more or less; th e 360 ft more or less to right of way of S P Co; th se 470 ft more or less to ld of A F Medera; th sw 333 ft more or less; th se 228 92-100 ft to George st, th sw 204 ft more or less to beg, portion of blk 183 ..... 16 45
94841 C E Gilman—Map showing the Subdivision of a part of the Villa Lots of the Town of Newark, map filed of record in the office of the Recorder of Alameda Co, pce of land bounded n by blk F, e by Locust st, s by George st and w by Spruce st 7 75
94842 C E Gilman—Map showing the subdivision of a part of the Farm Lands of the Town of Newark, map filed or record in the office of the Recorder of Alameda Co, lot 1, plot 8, contg 6 95 acres 7 02
94842 C E Gilman—Map showing the subdivision of a part of the Farm Lands of the Town of Newark, map filed of record in the office of the Recorder of Alameda Co, lot 2, plot 8, contg 10 52 acres.... 9 92
94842 C E Gilman—Map showing the subdivision of a part of the Farm Lands of the Town of Newark, map filed of record in the office of the Recorder of Alameda Co, lots 1 to 8, blk A 17 89
94842 C E Gilman—Map showing the subdivision of a part of the Villa Lots of the Town of Newark, map filed of record in the office of the Recorder of Alameda Co, lots 1 to 8, blk B 20 06
94842 C E Gilman—Map showing the subdivision of a part of the Villa Lots of the Town of Newark, map filed of record in the office of the Recorder of Alameda Co, lots 1 to 18, blk C 23 76
94842 C E Gilman—Map showing the subdivision of a part of the Villa Lots of the Town of Newark, map filed of record in the office of the Recorder of Alameda Co, lots 1 to 18, blk D 20 06
94842 C E Gilman—Map showing the subdivision of a part of the Villa Lots of the Town of Newark, map filed of record in the office of the Recorder of Alameda Co, lots 1 to 11, blk E 20 06
94842 C E Gilman—Map showing the subdivision of a part of the Villa Lots of the Town of Newark, map filed of record in the office of the Recorder of Alameda Co, lots 1 to 11, blk F 12 45
94842 C E Gilman—Map showing the subdivision of a part of the Villa Lots of the Town of Newark, map filed of record in the office of the Recorder of Alameda Co, lot 12, blk F 1 58
94842 C E Gilman—Map showing the subdivision of a part of the Villa Lots of the Town of Newark, map filed of record in the office of the Recorder of Alameda Co, lot 13 and ne 30 ft of lot 14 blk F 1 95
94842 C E Gilman—Map showing the subdivision of a part of the Villa Lots of the Town of Newark, map filed of record in the office of the Recorder of Alameda Co, lots 15 to 22, blk F 7 02
94843 C. E. Gilman—Map showing the subdivision of a part of the Villa Lots of the Town of Newark, map filed of record in the office of the Recorder of Alameda Co, lot 23, blk F 1 59
94843 C. E Gilman—Map showing the subdivision of a part of the Villa Lots of the Town of Newark, map filed of record in the office of the Recorder of Alameda Co, lots 24 to 29, blk F 5 93
94843 C. E. Gilman—Map showing the subdivision of a part of the Villa Lots of the Town of Newark, map filed of record in the office of the Recorder of Alameda Co, lot 148, plot 4, contg 15.86 acres 3 75
94843 C. E. Gilman—Map showing the subdivision of a part of the Farm Lands of the Town of Newark, map filed of record in the office of the Recorder of Alameda Co, lots 6 to 11, blk G 7 02
94843 C. E. Gilman—Map showing the subdivision of a part of the Villa Lots of the Town of Newark, map filed of record in the office of the Recorder of Alameda Co, lot 12, blk G 1 59
94843 C. E. Gilman—Map showing the subdivision of a part of the Villa Lots of the Town of Newark, map filed of record in the office of the Recorder of Alameda Co, lot 13, blk G 1 59
94843 C E Gilman—Map showing the subdivision of a part of the Villa Lots of the Town of Newark, map filed of record in the office of the Recorder of Alameda Co, lots 15 to 22, blk G 7 02
94843 C. E. Gilman—Map showing the subdivision of a part of the Villa Lots of the Town of Newark, map filed of record in the office of the Recorder of Alameda Co, lot 23, blk G 1 59
94843 C. E. Gilman—Map showing the subdivision of a part of the Villa Lots of the Town of Newark, map filed of record in the office of the Recorder of Alameda Co, lot 24, blk G 1 59
94843 C. E. Gilman—Map showing the subdivision of a part of the Villa Lots of the Town of Newark, map filed of record in the office of the Recorder of Alameda Co, lots 25 to 32, blk G 7 02
94843 C. E. Gilman—Map showing the subdivision of a part of the Villa Lots of the Town of Newark, map filed of record in the office of the Recorder of Alameda Co, lot 33, blk G 1 59
94843 C. E. Gilman—Map showing the subdivision of a part of the Villa Lots of the Town of Newark, map filed of record in the office of the Recorder of Alameda Co, lots 34 to 41, blk G 7 02
94843 C. E. Gilman—Map showing the subdivision of a part of the Villa Lots of the Town of Newark, map filed of record in the office of the Recorder of Alameda Co, lot 42, blk G 1 59
94843 C. E. Gilman—Map showing the subdivision of a part of the Villa Lots of the Town of Newark, map filed of record in the office of the Recorder of Alameda Co, lots 43 to 50, blk G 7 02
94843 C. E. Gilman—Map showing the subdivision of a part of the Villa Lots of the Town of Newark, map filed of record in the office of the Recorder of Alameda Co, lot 51, blk G 1 59
94843 C. E. Gilman—Map showing the subdivision of a part of the Villa Lots of the Town of Newark, map filed of record in the office of the Recorder of Alameda Co, lots 52 to 59, blk G 7 02
94843 C. E. Gilman—Map showing the subdivision of a part of the Villa Lots of the Town of Newark, map filed of record in the office of the Recorder of Alameda Co, lot 60, blk G 1 59
94843 C. E. Gilman—Map showing the subdivision of a part of the Villa Lots of the Town of Newark, map filed of record in the office of the Recorder of Alameda Co, lots 61 to 68, blk G 7 02
94843 C. E. Gilman—Map showing the subdivision of a part of the Villa Lots of the Town of Newark, map filed of record in the office of the Recorder of Alameda Co, lot 69, blk G 1 59
94843 C. E. Gilman—Map showing the subdivision of a part of the Villa Lots of the Town of Newark, map filed of record in the office of the Recorder of Alameda Co, lots 70 to 77, blk G 7 02
94843 C. E. Gilman—Map showing the subdivision of a part of the Villa Lots of the Town of Newark, map filed of record in the office of the Recorder of Alameda Co, lot 78, blk G 1 59
94843 C. E. Gilman—Map showing the subdivision of a part of the Villa Lots of the Town of Newark, map filed of record in the office of the Recorder of Alameda Co, lots 79 to 86, blk G 7 02
94843 C. E. Gilman—Map showing the subdivision of a part of the Villa Lots of the Town of Newark, map filed of record in the office of the Recorder of Alameda Co, lot 87, blk G 1 59
94843 C. E. Gilman—Map showing the subdivision of a part of the Villa Lots of the Town of Newark, map filed of record in the office of the Recorder of Alameda Co, lots 88 to 95, blk G 7 02
94843 C. E. Gilman—Map showing the subdivision of a part of the Villa Lots of the Town of Newark, map filed of record in the office of the Recorder of Alameda Co, lot 96, blk G 1 59
94843 C. E. Gilman—Map showing the subdivision of a part of the Villa Lots of the Town of Newark, map filed of record in the office of the Recorder of Alameda Co, lots 97 to 104, blk G 7 02
94843 C. E. Gilman—Map showing the subdivision of a part of the Villa Lots of the Town of Newark, map filed of record in the office of the Recorder of Alameda Co, lot 105, blk G 1 59
94843 C. E. Gilman—Map showing the subdivision of a part of the Villa Lots of the Town of Newark, map filed of record in the office of the Recorder of Alameda Co, lots 106 to 113, blk G 7 02
94843 C. E. Gilman—Map showing the subdivision of a part of the Villa Lots of the Town of Newark, map filed of record in the office of the Recorder of Alameda Co, lot 114, blk G 1 59
94843 C. E. Gilman—Map showing the subdivision of a part of the Villa Lots of the Town of Newark, map filed of record in the office of the Recorder of Alameda Co, lots 115 to 122, blk G 7 02
94843 C. E. Gilman—Map showing the subdivision of a part of the Villa Lots of the Town of Newark, map filed of record in the office of the Recorder of Alameda Co, lot 123, blk G 1 59
94843 C. E. Gilman—Map showing the subdivision of a part of the Villa Lots of the Town of Newark, map filed of record in the office of the Recorder of Alameda Co, lots 124 to 131, blk G 7 02
94843 C. E. Gilman—Map showing the subdivision of a part of the Villa Lots of the Town of Newark, map filed of record in the office of the Recorder of Alameda Co, lot 132, blk G 1 59
94843 C. E. Gilman—Map showing the subdivision of a part of the Villa Lots of the Town of Newark, map filed of record in the office of the Recorder of Alameda Co, lots 133 to 140, blk G 7 02
94843 C. E. Gilman—Map showing the subdivision of a part of the Villa Lots of the Town of Newark, map filed of record in the office of the Recorder of Alameda Co, lot 141, blk G 1 59
94843 C. E. Gilman—Map showing the subdivision of a part of the Villa Lots of the Town of Newark, map filed of record in the office of the Recorder of Alameda Co, lots 142 to 149, blk G 7 02
94843 C. E. Gilman—Map showing the subdivision of a part of the Villa Lots of the Town of Newark, map filed of record in the office of the Recorder of Alameda Co, lot 150, blk G 1 59
94843 C. E. Gilman—Map showing the subdivision of a part of the Villa Lots of the Town of Newark, map filed of record in the office of the Recorder of Alameda Co, lots 151 to 158, blk G 7 02
94843 C. E. Gilman—Map showing the subdivision of a part of the Villa Lots of the Town of Newark, map filed of record in the office of the Recorder of Alameda Co, lot 159, blk G 1 59
94843 C. E. Gilman—Map showing the subdivision of a part of the Villa Lots of the Town of Newark, map filed of record in the office of the Recorder of Alameda Co, lots 160 to 167, blk G 7 02
94843 C. E. Gilman—Map showing the subdivision of a part of the Villa Lots of the Town of Newark, map filed of record in the office of the Recorder of Alameda Co, lot 168, blk G 1 59
94843 C. E. Gilman—Map showing the subdivision of a part of the Villa Lots of the Town of Newark, map filed of record in the office of the Recorder of Alameda Co, lots 169 to 176, blk G 7 02
94843 C. E. Gilman—Map showing the subdivision of a part of the Villa Lots of the Town of Newark, map filed of record in the office of the Recorder of Alameda Co, lot 177, blk G 1 59
94843 C. E. Gilman—Map showing the subdivision of a part of the Villa Lots of the Town of Newark, map filed of record in the office of the Recorder of Alameda Co, lots 178 to 185, blk G 7 02
94843 C. E. Gilman—Map showing the subdivision of a part of the Villa Lots of the Town of Newark, map filed of record in the office of the Recorder of Alameda Co, lot 186, blk G 1 59
94843 C. E. Gilman—Map showing the subdivision of a part of the Villa Lots of the Town of Newark, map filed of record in the office of the Recorder of Alameda Co, lots 187 to 194, blk G 7 02
94843 C. E. Gilman—Map showing the subdivision of a part of the Villa Lots of the Town of Newark, map filed of record in the office of the Recorder of Alameda Co, lot 195, blk G 1 59
94843 C. E. Gilman—Map showing the subdivision of a part of the Villa Lots of the Town of Newark, map filed of record in the office of the Recorder of Alameda Co, lots 196 to 203, blk G 7 02
94843 C. E. Gilman—Map showing the subdivision of a part of the Villa Lots of the Town of Newark, map filed of record in the office of the Recorder of Alameda Co, lot 204, blk G 1 59
94843 C. E. Gilman—Map showing the subdivision of a part of the Villa Lots of the Town of Newark, map filed of record in the office of the Recorder of Alameda Co, lots 205 to 212, blk G 7 02
94843 C. E. Gilman—Map showing the subdivision of a part of the Villa Lots of the Town of Newark, map filed of record in the office of the Recorder of Alameda Co, lot 213, blk G 1 59
94843 C. E. Gilman—Map showing the subdivision of a part of the Villa Lots of the Town of Newark, map filed of record in the office of the Recorder of Alameda Co, lots 214 to 221, blk G 7 02
94843 C. E. Gilman—Map showing the subdivision of a part of the Villa Lots of the

tresse of w line of right of way of C P R R with the n line of Vargas Subdiv, th nw 14 58-100 chs, ne 10 80-100 chs, se 53 62-100 chs to stake on w bank of Arroyo Laguna, th nw 7 65-100 chs, nw 4 84-100 chs, nw 3 chs, nw 4 46-100 chs, ne 70 44¾-100 chs, th se 3 31-100 chs to beg, contg 211 18 acres and imps 90 54

95291 James R Marshall—In Town of Newark, map filed of record in the office of the Recorder of Alameda Co, lot 1, blk 177 ..... 2 83

95308 R B Mott—Map showing the subdivision of a part of the Villa Lots of the Town of Newark, map filed of record in the office of the Recorder of Alameda Co, lots 76, 77, 78, 85, 86 and 87, por of plot 5, contg 104.193 acres 22 24

95313 John Maichl — Mowry-Millar Addition to Newark, map filed of record in the office of the Recorder of Alameda Co lot 4, blk 6 ..... 1 28

95333 Mary E Morgan—Mowry Addition to Newark, map filed of record in the office of the Recorder of Alameda Co, lot 2, blk J 1 28

95346 Harry J Maxwell—Mowry Addition to Newark, map filed of record in the office of the Recorder of Alameda Co, lot 15, blk R 1 28

95362 E J Madegan, Mrs L Sullivan and Mrs M McDermott—Potrero de Los Cerritos, map filed of record in the office of the Recorder of Alameda Co, tct of ld bd ne by ld of McKeown, se by ld of Spring Landing, contg 75 acre. 1 28

95363 Henry J Muegge—Third St Tract, map filed of record in the office of the Recorder of Alameda Co, lots 1 to 4, blk 20, imps and mch tax 1911 11 75

95365 John Masor—In Town of Newark, map filed of record in the office of the Recorder of Alameda Co, sw 37 ft of lots 5 and 6, blk 280 ..... 2 83

95398 Domengo Massera—In Mission S[illegible] map filed of record in the office of the Recorder of Alameda Co, lot 28, blk E and imps 3 61

95469 R B Mott—Rancho Ex-Mission Viejo map filed of record in the office of the Recorder of Alameda Co, tct of ld bd ne by ld of [illegible] and M D Escobar et al, e by ld of Nova, s by ld of J Twohig, w by county rd leading to [illegible] and imps 22 33

95413 Annie W Meyers—Amended Plan of Decoto, map filed of record in the office of the Recorder of Alameda Co, lots 1, 2 and 3, blk 10 ..... 3 61

95424 William J Murray—Martin Addition to Newark, map filed of record in the office of the Recorder of Alameda Co, lot 6, blk 21 ..... 1 28

95443 Janette B Miller—Mowry Addition to Newark, map filed of record in the office of the Recorder of Alameda Co, lot 18, blk N 1 28

95444 Metropolitan Meat Company—Ex-Mission Lands, Survey No 67, map filed of record in the office of the Recorder of Alameda Co, pce of ld beg at the tt of intersec of se line of Sa—6, No 37 with the e line of Central Pacific right of way, th ne 5 505-1000 chs to beg, contg 2 acres and imps 58 63

95444 Metropolitan Meat Company—Pers prop 10 10

95468 Thomas McMurray—In Town of Newark, map filed of record in the office of the Recorder of Alameda Co, lots 17 and 18, blk 13 ..... 2 83

95469 Jesse F Morgan—Millar Addition to Newark, map filed of record in the office of the Recorder of Alameda Co, lot 7, blk S 1 28

95471 James and Jerome McGee—Map No 1 Ellsworth Subdivision to Niles map filed of record in the office of the Recorder of Alameda Co, lot 8 ..... 2 83

95474 Metropolitan Meat Company—Ex-Mission Lands, Survey No 67, map filed of record in the office of the Recorder of Alameda Co, tct of ld bd n by ld of W B Kirk, e by ld of Central Pacific Railroad, s by ld of L da Rosa, w by ld of W B Kirk, contg 2 acres and imps 18 67

95475 John McReynolds — Mowry Addition to Newark, map filed of record in the office of the Recorder of Alameda Co lot 16, blk D 1 28

95483 Marjorie McAneny — Clark's Sub Rancho Arroyo de la Alameda map filed of record in the office of the Recorder of Alameda Co, lot 10 and imps 6 10

95486 R B Mott—ex-Mission Lands Survey No 147, map filed of record in the office of the Recorder of Alameda Co, tract of land bounded n by ld of I Fialho et al, e by ld of Self et al, s by ld of John C F Lowrie and Self, w by ld of Self and J C F Lowrie, contg 138 acres and imps 50 12

95486 R B Mott—Ex-Mission Lands Survey No 147, map filed of record in the office of the Recorder of Alameda Co, tract of land bounded n by Co Road No 1697 and ld of I Fialho et al, e by ld of I Fialho et al, s by ld of Self and J C F Lowrie, w by Co Road No 1697 and ld of Ben [illegible] et al, contg 47 acres 9 92

95488 R B Mott—Ex-Mission Lands Survey No 147, map filed of record in the office of the Recorder of Alameda Co, entire contg 447 18 acres.. 97 59

95488 R B Mott—Ex-Mission Lands Survey No 147, map filed of record in the office of the Recorder of Alameda Co, [illegible] n by ld of Self, e by ld of T Power and Thomas Cushing, s by South Pacific Coast Railroad, w by ld of South Pacific Coast Railroad, contg 247 62-100 acres 64 12

N.

95495 Delbert M Mitchell—Mowry Addition to Newark, map filed of record in the office of the Recorder of Alameda Co, lot 13, blk N 123

95522 E C Norwood—Amended Plan of Decoto, map filed of record in the office of the Recorder of Alameda Co, sw 75 ft of lots 5 to 8 and nw 75 ft of se 25 ft of lot 4, blk 68 ..... 4 39

95525 Niles Lumber and Milling Company—Mowry & Millar's Addition to Niles, map filed of record in the office of the Recorder of Alameda Co, lots 1 to 4, blk C and imps 24 74

95525 Niles Lumber and Milling Company—Pers prop 12 31

95548 Heber Nittler—In Town of Newark, map filed of record in the office of the Recorder of Alameda Co, lot 23, blk 2 ..... 1 28

Newark Development Company—In Town of Newark, West, map filed of record in the office of the Recorder of Alameda Co, lots 5 and 6, blk 3 ..... 2 82

Newark Development Company—In Town of Newark, West, map filed of record in the office of the Recorder of Alameda Co, lot 5, blk 4 ..... 1 28

Newark Development Company—In Town of Newark, West, map filed of record in the office of the Re[illegible]

[illegible] Development Company—In Town of Newark, West, map filed of record in the office of the Recorder of Alameda Co, lot [illegible]

29 and 25, blk 7 ..... 2 82

95550 Newark Development Company—In Town of Newark, East, map filed of record in the office of the Recorder of Alameda Co, lot 13, blk 7 ..... 1 28

95550 Newark Development Company—In Town of Newark, East, map filed of record in the office of the Recorder of Alameda Co, lot 27, blk 7 ..... 1 28

95551 Newark Development Company—In Town of Newark, East, map filed of record in the office of the Recorder of Alameda Co, lot 21, blk 23 ..... 1 28

95551 Newark Development Company—In Town of Newark, West, map filed of record in the office of the Recorder of Alameda Co, all of blk 51 ..... 6 29

95551 Newark Development Company—In Town of Newark, West, map filed of record in the office of the Recorder of Alameda Co, s 7 ft of lot 24 and n 7 ft of lot 23, blk 182 ..... 1 28

95551 Newark Development Company—In Town of Newark, West, map filed of record in the office of the Recorder of Alameda Co, n 7 ft of lot 23 and s 7 ft of lot 24 blk 197 ..... 2 83

—In Town of Newark East, map filed of record in the office of the Recorder of Alameda Co, lot 6 and imps 2 06

95552 Newark Development Company—In Town of Newark East, map filed of record in the office of the Recorder of Alameda Co, lot 6, blk D 1 28

95940 John E Shea—In Mowry & Miller Addition to Newark, map filed of record in the office of the Recorder of Alameda Co, lot 1, blk 15.. 1 28

95941 Nettie Sweeney—In Mowry & Miller Addition to Newark, map filed of record in the office of the Recorder of Alameda Co, lot 12, blk 16.. 1 28

95995 Ernest R Santos—In Mowry Addition to Newark, map filed of record in the office of the Recorder of Alameda Co, lot 13, blk A..... 1 28

96023 John W Stevenson—In Ex Mission Survey No 150, map filed of record in the office of the Recorder of Alameda Co, tract of land bounded n by County Road 2724, e by County Road 1697, s by land of Blanch Whitherly and A Martens, w by land of J W Stevenson, containing 164.06 acres and imps..120 77

96030 John W Stevenson—In Ex Mission Survey No 151, map filed of record in the office of the Recorder of Alameda Co, tract of land bounded n by County Road No 2724, e by land of J W Stevenson, s by land of Pacific Land Investment Company, w by County Road, Niles to Mowry's Landing, containing 167.13 acres and imps..125 84

—In Town of Newark East, map filed of record in the office of the Recorder of Alameda Co, lot 14, blk T . 1 28

96046 John R Stevens—In Millar's Addition to Newark, map filed of record in the office of the Recorder of Alameda Co, lot 5, blk M 1 28

the office of the Recorder of Alameda Co, lot 2, blk 191 containing 3.867-1000 acres. 4 37

96367 Charles Travis—Mowry, Miller Addition to Newark, map filed of record in the office of the Recorder of Alameda Co, lot 7, blk 9 ... 1 28

U.

96373 Union Water Company of California (a corporation)—In Rancho Portrero de Los Cerritos, map filed of record in the office of the Recorder of Alameda Co, tract of land bounded n e by Alameda Creek, s e by ld of Duarte, s w by County Road Alvarado to Centerville, n w by Baker Tract containing 59.34 acres and imps 66 43

96375 Union Water Company of California—In Rancho El Valle de San Jose, map filed of record in the office of the Recorder of Alameda Co, plot F, containing 59 78-100 acres and imps 36 21

V.

96379 Petro Vargas—Map No 1 Ellsworth Subdivision of Niles, map filed of record in the office of the Recorder of Alameda Co, lot 9 and imps ... 3 40

96381 William Roe Veale—Mowry Addition to Newark, map filed of record in the office of the Recorder of Alameda Co, lot 16, blk C 1 28

W.

96424 Sigma Weimar—Mowry Addition to Newark, map filed of record in the office of the Recorder of Alameda Co, lot 21, blk A 1 28

96428 Walter Young Wright—Mowry, Miller Addition to Newark, map filed of record in the office of the Recorder of Alameda Co, lot 5, blk M 1 28

96431 Gustav Wendt—Pce of ld beg at a pt on the w line of right of way of Central Pacific Railroad 27 47-100 ft s fm drawbridge across Mud Slough, th s 35 ft by 172 ft deep w, por of sec 28, twp 5 s, r 1 w and imps..... 2 82

96447 Welbanks and Co (a corporation)—Town of Newark, map filed of record in the office of the Recorder of Alameda Co, lot 25, blk 23 ..... 2 82

96454 George I Warren and Evelyn [illegible]—Mowry Addition to Newark, map filed of record in the office of the Recorder of Alameda Co, lots 1 to 16, blk 28 ..... 19 13

96459 Frank White — Mowry-Millar Addition to Newark, map filed of record in the office of the Recorder of Alameda Co, lot 5, blk 15..... 1 28

96464 H Wenkler—Mowry Addition to Newark, map filed of record in the office of the Recorder of Alameda Co, lot 16, blk O 1 28

96474 Sarkis D Wilcox—Millar Addition to Newark, map filed of record in the office of the Recorder of Alameda Co, lot 9, blk E..... 1 28

96505 Gustave A Wingblade—In Miller Addition to Newark, map filed of record in the office of the Recorder of Alameda Co, lot 10, blk G 1 28

96514 Agnes Ward—Mowry Addition to Newark, map filed of record in the office of the Recorder of Alameda Co, lot 18, blk L 1 28

96530 John Arthur Watson—In Miller Addition to Newark, map filed of record in the office of the Recorder of Alameda Co, lot 10, blk N 1 28

96522 John L White—Town of Newark, map filed of record in the office of the Recorder of Alameda Co, lots 13 to 20, blk 10 ..... 7 49

96527 John L White—Town of Newark, map filed of record in the office of the Recorder of Alameda Co, lots 14 to 19, blk 11 ..... 7 48

96530 Albert V Wilde—Mowry-Millar Addition to Newark, map filed of record in the office of the Recorder of Alameda Co, lot 7, blk 10..... 1 28

96534 W F Ward and Ida Ward—Amended Plan of Decoto, map filed of record in the office of the Recorder of Alameda Co, lots 17 and 18, blk G 4 36

96537 H H Wilkins—Town of Newark, map filed of record in the office of the Recorder of Alameda Co, lots 3, 4 and 6, blk 198 ..... 7 49

Y.

96542 Thomas Yick—Amended Plan of Decoto, map filed of record in the office of the Recorder of Alameda Co, lot 12, blk 17..... 1 28

IN BROOKLYN TOWNSHIP.

98023 Charles E Green—Sec 2, twp 2 s, r 3 w, lot No 1, contag 3 acres 1 40

98032 M A Koenig—N ½ of nw ¼ (except 23 acres assessed to O'Brien), sec 35, twp 1 s, r 3 w, contg 57 acres..... 4 53

98032 M A Koenig—S ½ of nw ¼ of sec 35, twp 1 s, r 3 w, contg 80 acres and imps 12 60

98032 M A Koenig—Pce of ld in ne cor of lot 3 of sec 34, twp 1 s, r 3 w, por of lot 3, contg 2 acres 84

JAMES B. BARBER,
Tax Collector.

County of Alameda, State of California.
Dated at Oakland, Cal., this 2nd day of June, 1913.

Use Your 'Phone
When You Have a
Job of Printing—
Oakland 528 Is
The Tribune's Number.
Our Solicitor
Will Call and Figure
It Out for You.
The Price and the
Work Will Both
Be Right.

GET TH' GREEN

TRIBUNE'S baseball edition contains all the news of other editions and a good deal more.
ALL GAMES BY INNINGS
full account of local games —Also results and boxing news.

LEGAL NOTICES

Proposals For Supplies

For the County of Alameda, State of California, required for the various departments of the county government.

Sealed proposals will be received by the Board of Supervisors of Alameda County, at the Board rooms, in the annex to the Hall of Records, in the City of Oakland, County of Alameda, State of California, until 10 o'clock A. M. on Monday, June 23, 1913 (at which time and place they will be opened in the presence of the bidders), for furnishing at such times and in such places and in such quantities as may be required, supplies for the Alameda County Infirmary, the various departments of the county government, Court House Hall of Records, at the County Jail, Detention Home and Receiving Hospital of the County of Alameda, consisting of fish, drugs and chemicals, stationery, wood and coals, groceries, provisions, etc., dry goods, clothing, etc., meats, etc., fruits and vegetables, from date of contract of June 30, 1914, inclusive, as per specifications and provisions of schedules to be furnished by the Clerk of this Board according to the conditions and requirements in such schedules contained.

The County of Alameda, through the Board of Supervisors, reserves the right to use in the several departments of the county government greater or less quantities than enumerated in the proposals and schedules should the public interests so require.

Samples where required are to be presented for examination by the Board of Supervisors at the Board room, the same to be properly marked with name of bidder and schedule number. Samples submitted by successful bidders to become the property of county without cost, county to have right to deduct amounts due contractors for any claims that may accrue through breach of contracts.

No bid will be considered unless made upon said schedules nor unless accompanied by certified check payable to the order of John P. Cook, Clerk of the Board of Supervisors, certified to by some responsible bank for an amount which shall not be less than 10 per cent of the aggregate amount of the proposal or proposals which it accompanies.

Said check to be forfeited to the County of Alameda, as agreed and liquidated damages, should the party or parties to whom the contract shall be awarded fail to enter into the contract within ten (10) days after the award or fail to give a bond required by the Board for the faithful performance of the contract.

All bids must be inclosed in sealed envelopes, addressed to the Board of Supervisors of Alameda County, and be indorsed on the envelope furnished by the clerk. "Proposals for furnishing supplies for the County of Alameda, required by the various departments of the county government," giving the general name and number as on the schedules or as otherwise provided in schedules.

Dated, June 9, 1913.

JOHN P. MULLINS,
Chairman of the Board of Supervisors, Alameda County, California.
JOHN P. COOK, Clerk of the Board of Supervisors.

Poll Tax Notice

Office of the Assessor of Alameda County

Oakland, March 10, 1913.

Notice is hereby given that the State Poll Tax of two dollars for the year 1913 is now due, and payable at the Assessor's office, room one, Court House, or to a Deputy Assessor.

Section 3836 of the Political Code reads as follows:

Every male inhabitant of the state over twenty-one and under sixty years of age, except paupers, insane persons and Indians, must annually pay a Poll Tax of two dollars, provided the same be paid between the

FIRST MONDAY IN MARCH AND THE FIRST MONDAY IN AUGUST,

then it shall be three dollars.

Section 3845 of the Political Code makes it the duty of the Assessor to demand Poll Tax of every person liable therefor, and on the neglect or refusal of such person to pay, he must collect by seizure and sale of any personal property owned by such person.

Under Sections 428 and 435 every person who refuses to give his own name or the name of any person in his employ, or who in any manner obstructs the Assessor or any of his deputies in the collection of the State Poll Tax, is guilty of a misdemeanor and liable to a fine of $500 or imprisonment in the County Jail, or both such fine and imprisonment.

Only those persons under twenty-one or over sixty years of age are exempt. Poll tax must be paid on demand.

C. F. HORNER,
Assessor of Alameda County,
Oakland, Cal.

Office of the Assessor of Alameda County

Notice to Taxpayers

Oakland, March 10, 1913.

All persons, firms, companies, corporations and associations are required to deliver at the Assessor's office, at the Court House, City of Oakland, County of Alameda, on or before April 1, 1913, a statement under oath, of all the property, both real and personal, owned, or claimed by him, her or them, or in their possession or held in trust for others, at 12 o'clock meridian on the

FIRST MONDAY OF MARCH, 1913,

in accordance with Section 3629, Political Code.

Every person who refuses or neglects to furnish the statement as provided for in Section 3629, Political Code, becomes liable to a fine of one hundred dollars and the value fixed by the Assessor on their property must not be reduced by the Board of Equalization.

All persons owning real estate that has been assessed in the wrong name or errors have appeared on their tax bills, are requested to call at the Assessor's office or notify the Assessor by mail on or before April 1, 1913, so that the proper corrections may be made on the assessment roll for the year 1913.

ASSESSMENT BLANKS may be obtained at the Assessor's office, room one, Court House, or from any Deputy Assessor.

C. F. HORNER,
Assessor of Alameda County.
Oakland, California.

Notice

THE BOARD OF SUPERVISORS OF THE COUNTY OF ALAMEDA, STATE OF CALIFORNIA, DO ORDAIN AS FOLLOWS:

SECTION 1. It shall be unlawful for any person to hunt, pursue, take, kill, destroy or have in his possession between the 15th day of September of any year and the 1st day of August of the year following, any male deer or deer meat.

SECTION 2. It shall be unlawful for any person to hunt, pursue, take, kill, destroy or have in his possession at any time any tree squirrel or tree squirrels.

SECTION 3. It shall be unlawful for any person at any time to hunt, pursue, take, kill, destroy, or have in his posses-

SECTION 4. It shall be unlawful for any person to hunt, pursue, take, kill, destroy or have in his possession any of the birds commonly known as shore birds (Limicolae) between the 15th day of February of any year and the 1st day of October of the same year.

SECTION 5. Every person violating any of the provisions of this Ordinance shall be deemed guilty of a misdemeanor and shall be punishable by a fine of not less than Twenty-five Dollars ($25.00) and not to exceed One Hundred Dollars ($100.00) or by imprisonment in the County Jail not to exceed 100 days, or

This Ordinance shall take effect and be in force from and after 30 days after its passage.

(SEAL) JOHN F. MULLINS,
Chairman of the Board of Supervisors.
ATTEST: JOHN P. COOK, Clerk.

SOUTHERN PACIFIC
OAKLAND

ON AND AFTER APRIL 4, 1913.

Leave—SIXTEENTH STREET DEPOT—Arrive

7:12a Richmond, San Pablo, Vallejo Junction (North Vallejo Wharf), Crockett, Port Costa, Martinez, Bay Point, Pittsburg, Antioch, Byron Hot Springs, Tracy, Stockton, Lodi, Galt, Sacramento.... Tracy, Patterson, Newman, Los Banos, Mendota, Ingle, Kerman, Fresno 10:43p

7:32a Richmond, Port Costa, Benicia, Goodyear, Suisun, Elmira (Vacaville, Winters), Dixon, Sacramento, Roseville, Marysville (Oroville) Gridley, Biggs, Chico ... Motor—Davis, Arbuckle, Williams, Colusa Junc., Orland (Hamilton), Corning 6:50p

7:52a The Statesman—Richmond, Vallejo Junction, Port Costa, Benicia, Suisun, Dixon, Davis, Sacramento 6:12p

8:14a Richmond, Vallejo, Santa Rosa, Napa, St. Helena, Calistoga—Crockett, Port Costa ..... Martinez, Avon, Concord, Walnut Creek, Alamo, San Ramon.. 5:35p

9:14a Richmond, Port Costa, Martinez, Pittsburg, Antioch, Byron Hot Springs, Tracy (Stockton), Modesto, Merced, Chowchilla, Berenda, Fresno, Selma, Goshen Junction (Hanford, Possi), Visalia, Lindsay, Porterville, Ducor, Bakersfield 6:30p

9:37a Goldfield Passenger—Port Costa, Benicia, Suisun, Davis, Sacramento, Roseville, Rocklin, Auburn, Colfax, Truckee, Boca, Verdi, Reno, Sparks, Hazen, Hudson, Bridgeport, Bodie, Mina, Tonopah, Goldfield (Carried), Wabuska, Herring-Vallejo Junction, Vallejo Napa Junction, Yountville, Butherford, St Helena, Calistoga 3:33p

10:14a Richmond, Pinole, Vallejo Junction, Port Costa, Martinez, Avon, Concord, San Ramon 6:05p

10:53a Pacific Limited—Ogden, Cheyenne, Omaha, Chicago, Salt Lake City, Denver ..... Port Costa, Benicia, Sacramento, Colfax, Truckee, Reno, Hazen, Lovelock, Winnemucca, Battle Mountain, Palisade, Elko, Wells, Cobre 8:10a
Sleeping car train does not carry day coach passengers.

11:14a Los Angeles Passenger—Richmond, Port Costa, Bay Point, Byron Hot Springs, Tracy (Stockton), Merced, Berenda (Raymond), Fresno, Visalia, Bakersfield, Los Angeles—Hanford, Lemoore, Coalinga—Tulare, Tipton, Pixley, Delano—Sanger, Reedley, Dinuba, Vallejo, Mare Island 10:57a

11:55a Shasta Limited—Portland, Tacoma, Seattle — via Shasta Springs 8:16p
Sleeping car train—does not carry local passengers—first-class tickets.

12:34p Richmond, Pinole, Vallejo Junction, Port Costa, Benicia, Suisun, Elmira, (Vacaville, Winters), Dixon, Sacramento ..... Motor—Davis, Yolo Williams, Willows, Germantown, Orland, Hamilton 10:06p
Sacramento, Knights Landing, Gridley, Chico, Penama, Red Bluff—Auburn, Colfax .....

2:04p Richmond, Pinole, Crockett, Port Costa, Benicia, Suisun, Elmira (Vacaville, Winters, Rumsey, Dixon, Sacramento 10:30a
Davis, Woodland, Knights Landing, Tudor, Yuba City, Marysville, Oroville .....

3:54p Fresno Passenger — Richmond, Port Costa, Martinez, Bay Point, Antioch, Byron Hot Springs, Lathrop, Modesto, Turlock, Merced, Fresno ..... Return via Tracy, Livermore and Niles. Arrive First and Broadway 10:07 p. m.

4:32p "Overland Limited" — Extra Fare Train—Reno, Ogden, Cheyenne Grand Island, Omaha, Chicago. Salt Lake City, Denver, Kansas City, St. Louis 8:52a

4:35p Vallejo, El Verano, Santa Rosa, Napa, St. Helena, Calistoga—Crockett, Port Costa, Martinez, Avon, Walnut Creek, San Ramon, Livermore 8:37a

5:12p San Joaquin Valley Flyer—Port Costa, Tracy (Stockton), Modesto, Merced, Madera, Fresno, Goshen Junction, Tulare, Bakersfield, Mojave, Los Angeles 12:10p
Tracy, Patterson, Newman, Los Banos, Mendota, Fresno. Arrive First and Broadway 10:07 p. m.

5:34p El Dorado—Port Costa, Benicia, Suisun, Sacramento, Lincoln, Wheatland, Marysville (Oroville), Gridley, Biggs, Chico .. 10:37a
Motor—Davis, Arbuckle, Williams, Colusa Junction, Willows, Orland, Corning, Tehama 10:05a
Vallejo Junction, Vallejo, Mare Island 6.50p

5:54p Richmond, Pinole, Crockett, Port Costa, Martinez, Avon and way stations 9:20p

6:45p Owl Limited—Los Angeles .. 7:35a
Sleeping car train—does not carry day coach passengers.

7:17p Eastern Express — Richmond, Port Costa, Byron Hot Springs, Tracy, Stockton, Sacramento, Colfax, Truckee, Boca, Reno (Wadsworth), Hazen, Battle Mountain, Palisade, Elko, Cobre, Ogden, Salt Lake City, Pueblo, Denver, Kansas City, St. Louis, Chicago 12:52p

7:32p Loop—Sundays Only — Stege, Richmond, Pinole (Vallejo), Crockett, Port Costa, Martinez, Concord, Walnut Creek, Livermore, Niles, Oakland ..... Arrive First Street..... 11:12p

8:57p Oregon Express—Richmond, Port Costa, Suisun, Sacramento, Roseville, Marysville, Chico, Tehama, Red Bluff, Shasta Springs, Sisson, Weed (Klamath Falls), Ashland, Portland, Tacoma, Seattle, Spokane 12:30p

10:17p Richmond, Port Costa, Tracy, Lathrop, Modesto, Turlock, Merced, Berenda, Madera, Fresno, Tulare, Bakersfield 7:12a
Connect at Fresno or Goshen Junction for Hanford, Armona, Lemoore, Rossi, Huron, Coalings; also for Visalia, Exeter, Lindsay, Porterville, Ducor. Connect at Bakersfield for Gosford, McKittrick—Monarch, Fellow.

10:57p Portland Express — Richmond, Port Costa, Benicia, Suisun, Elmira, Davis, Woodland, Willows, Redding, Dunsmuir, Shasta Springs, Sisson, Weed (Macdoel, Klamath Falls), Medford, Albany, Ashland, Portland, Tacoma, Seattle 6:50a

12:18a California Mail—Richmond, Port Costa, Benicia, Sacramento, Truckee, Reno, Sparks, Hazen, Winnemucca, Battle Mountain, Palisade, Elko, Cobre, Ogden, Cheyenne, Denver, Kansas City, Omaha, Chicago 7:52p

Leave—BROADWAY AND FIRST ST.—Arrive

4:05a Elmhurst, San Leandro, Hayward, Niles, Centerville, Newark, Alviso, Agnew, San Jose. 7:03p

2:32a Niles, Tracy, Lathrop, Stockton, Lodi, Galt, Sacramento, Roseville, Auburn, Colfax, Truckee, Reno, Sparks ..... (Arrive via Martinez, Port Costa, 16th St., 10:05 p)
Connects at Sacramento for Marysville, Live Oak, Gridley, Biggs, Durham, Chico—Davis, Woodland, Yolo, Williams, Willows, Orland, Tehama .....

7:16a San Leandro, Lorenzo, Hayward, Decoto, Niles, Irvington, Milpitas, San Jose 6:51a
Connects at San Jose with No. 20, Shore Line Limited—Paso Robles Hot Springs, Santa Barbara, Los Angeles 10:35p
First-class tickets only.

7:54a Niles, Pleasanton, Livermore, Lathrop, Stockton, Lodi, Galt, Elk Grove, Sacramento 6:52p
Connects at Tracy for Bentoney, Newman, Los Banos, Dos Palos, Kerman, Fresno—Connects at Stockton with motor car for Oakdale.

8:32a Mt Eden, Alvarado, Newark, Centerville, Alviso, Agnew, Santa Clara, West San Jose, Los Gatos, Alma, Wright, Laurel, Glenwood, Felton (Boulder Creek), Santa Cruz 8:30p

1:34p San Leandro, Lorenzo, Hayward, Niles, Irvington, Warm Springs, San Jose 8:51a
Connects at San Jose for Gilroy, Sargent (Watsonville, Santa Cruz—Del Monte, Monterey, Pacific Grove), Salinas.

2:00p San Leandro, Lorenzo, Hayward, Decoto, Alviso, Agnew, Santa Clara, San Jose 8:40a
Centerville, Newark, Dumbarton, Henderson, Sweeney, Redwood. 7:03p 7:12p

1:55p Mt. Eden, Alvarado, Newark, Alviso, Agnew, Santa Clara, West San Jose, Campbell, Los Gatos, Glenwood, Felton (Boulder Creek), Santa Cruz 8:30p

3:16p San Leandro, Lorenzo, Hayward, Decoto, Niles, Irvington, San Jose 7:12p
Connects at San Jose with No. 10, Sunset Express—El Paso, San Antonio, New Orleans, Washington, D. C., New York. No. 10—Salinas, King City, Paso Robles Hot Springs, San Luis Obispo, Guadalupe, Surf, Oxnard, Los Angeles, Del Monte, Santa Barbara, Ventura, Monterey, Pacific Grove 1:10p

4:35p Niles (Centerville, Newark), Sunol, Pleasanton, Livermore, Lathrop, Stockton, Lodi, Galt, Elk Grove, Sacramento ..... Arrive at Oakland, 16th St., 10:12a.

5:13p San Leandro, Lorenzo, Hayward, Niles, Sunol, Pleasanton, Livermore 7:51a 9:22a

5:32p Niles, Pleasanton, Livermore, Sunol, San Leandro 9:35a

5:40p Russell, Mt. Eden, Alvarado, Newark, Alviso, Agnew, Santa Clara, West San Jose, Los Gatos 8:27a
Saturdays and Sundays—Glenwood, Felton, Santa Cruz and way stations. Returns Sundays and Mondays.

Tracy, Stockton 2:15p

5:55p San Leandro, Hayward, Niles, Sunol, Pleasanton, Livermore, Tracy, Stockton 2:16p

6:35p San Leandro, Lorenzo, Hayward, Decoto, Niles, San Jose 5:25p
Connects at San Jose with No. 76, The Lark—Santa Barbara, Los Angeles 1:10p

9:39p Mount Eden, Alvarado, Newark, Alviso, Agnew, Santa Clara, San Jose 9:27a
Connects at San Jose with No. 18, Los Angeles Express—Gilroy, Salinas, King City, Paso Robles Hot Springs, Atascadero, San Luis Obispo, Pismo, Santa Barbara, Los Angeles 8:35a

OAKLAND HARBOR FERRY—BROADWAY WHARF, OAKLAND.

From 6:15a daily and every half hour until 8:45p, inclusive, †then *9:15p, *9:45p, *10:15p, ‡10:45p, *11:45p.

Leave San Francisco—From 6:00a and every half hour until 9:00p, inclusive, ‡8:30p, *10:00p, ‡10:30p, *11:00p, *12:00mdn.

FERRY AND ELECTRIC TRAIN SERVICE. SIXTEENTH ST. STATION.

To Berkeley via California St., Shattuck Ave. or Woolsey St.—Daily—‡5:56 a.m., then *6:24 and every 20 minutes until 8:44 p.m., then §9 04, *9:24, §9:44, *10:04, §10:24, *10:44, §11:04, *11:24, §11:44 p.m., *12:04 a.m., *12:44, *1:44 a.m.

To West Berkeley, Albany and Way Stations—†6:25 a.m., *6:45, *7:05, *7:25, *7:45, *8:25, *9:25, *10:25, *11:25 a.m., *12:25 p.m., *1:25, *2:25, *3:05, *4:05, *4:45, *5:05 *5:25, *5:45, *6:05, *6:25, *6:45, *7:05, *7:25, *7:45, *8:25, *9:25, *10:05, *10:45, *11.25, p.m., *12:05 a.m., *12:45 a.m.

To Oakland Pier and San Francisco—Daily—†6:41 a.m., then *6:01 and every 20 minutes on one, twenty-one and forty-one minutes past the hour until 8:41 p.m., then §9:01, §9:21, a9:31, §9:41, §10:01, a10:11, §10:21, §10:41, a10:51, §11:01, §11.21, a11:31, §11:41 pm., *12:18 a.m., *1:25 a.m.

WASHINGTON—BROADWAY STATION.

To Oakland Pier and San Francisco—Daily—‡5:35 a.m., then *5:55 and every 20 minutes on fifteen, thirty-five and fifty-five minutes past the hour until *8:35 p.m., then §8:55, §9:15, a9:25, §9:35, §9:55, a10:05, §10:15, §10:35, a10:45, §10:55, §11:15, a11:25, §11:35 p.m., *12:10 a.m., *1:10 a.m.

To East Oakland, Fruitvale and Melrose—Daily—†6:11 a.m., *6:31, *6:51 and every 20 minutes on eleven, thirty-one and fifty-one minutes past the hour until 8:51 p.m., then §9:11, §9:31, §9:51, *10:11, §10:31, *10:51, §11:11, *11:51, §11:51 p.m., *12:11 a.m., *12:51, §1:31 a.m.

To Alameda—North Side—Daily—*6:28 a.m., †6:49, *7:09, *7:29, *7:49, *8:09, *8:29, *9:09, *10:09, *11:09 a.m., *12:09 p.m., *1:09, *2:09, *3:09, *4:09, *4.29, *5:09, *5:29, *5:49, *6:09, *6:29, *6:49, *7:09, *7:29, *8:09, *8:49, *9:29, *10:09, *10:49, *11:29 p.m., *12:09 a.m., *12:49, *1:49 a.m.

FOURTEENTH AND FRANKLIN STREETS STATION.

For Alameda Pier and San Francisco—Daily—‡5:35 a.m., 6:05, 6:35, and every five and thirty-five minutes past the hour until 8:35 p.m., then 9.20, 10:05, 10:50, 11:35 p.m., and 12.20 a.m.

For further particulars apply to or address L. RICHARDSON, District Freight and Passenger Agent, Broadway and Thirteenth Street. Telephone Oakland 162.

*Daily. †Daily except Sunday. ‡Sunday only. §Saturday and Sunday only. aDaily except Saturday and Sunday.

Ticket Offices: Sixteenth St. Station, Broadway and First, Broadway and Seventh Street, Broadway and Thirteenth Street, East Oakland.

UNITED TRANSFER COMPANY—Agents collect baggage and checks on trains of Southern Pacific and deliver baggage to residence. They are authorized to check baggage direct from

European Plan — Phone Oakland 8862

All Outside Rooms—Modern in Every Respect
Fire-Proof

GOLDEN WEST HOTEL

A. SONNICHSEN, Proprietor.

Largest and Most Complete Hotel in the City
Electric Lights, Baths, Hot and Cold Water in All Rooms
Furnished Rooms, Single or En Suite
From 50c to $1.50 Per Day
Special Rates for Tourists and Permanent Roomers

Oakland, California. 412 Eighth Street.